

BEFORE

THE PUBLIC UTILITIES COMMISSION OF OHIO

In the Matter of the Joint Petition of	)	
Ohio Edison Company and	)	
Holmes Wayne Electric Cooperative, Inc.	)	Case No. 13-0324-EL-PEB
Requesting Revision to Territorial	)	
Boundary Map.	)	

ENTRY

The Commission finds:

- (1) Ohio Edison Company (OE) and Holmes Wayne Electric Cooperative, Inc. (HWEC) are electric suppliers as defined in Section 4933.81, Revised Code.
- (2) Certification by the Commission of the territories of OE and HWEC was approved by entries in Case No. 78-1311-EL-ORD.
- (3) OE and HWEC have jointly petitioned the Commission to reallocate their service territories in Ashland County, Lake Township, Ohio. Specifically, they request the following relocation:

On Quadrangle map I-22 located in Ashland County, within Lake Township, beginning at existing boundary coordinates 40.718097, -82.179322, extend proposed boundary NNW along centerline of OH-179 for 1,183 feet to coordinates 40.720641, -82.181971, thence due south for 421 feet to coordinates 40.719486, -82.181937, thence due west for 397 feet to coordinates 40.719457, -82.18337 thence due south for 530 feet to coordinates 40.718004, -82.183352 ending at existing boundary.
- (4) In support of their request, OE and HWEC state a new customer has requested electric service. While the service location is located in OE territory, HWEC has existing facilities closest to this location. OE has asked HWEC to serve this customer and HWEC has agreed.
- (5) Section 4933.83(E), Revised Code, provides in pertinent part:

Notwithstanding the effectuation of certified territories established by or pursuant to sections 4933.81 to 4933.90 of the Revised Code, and the exclusive right of electric suppliers to serve within such territory, and notwithstanding any other provisions of such sections establishing rights of electric suppliers to furnish electric service, any two or more electric suppliers may jointly petition the commission for the reallocation of their own territories and electric load centers among them and designating which portions of such territories and electric load centers are to be served by each of the electric suppliers.

- (6) No objections to the reallocation described in Finding (3) have been brought to the Commission's attention.
- (7) The Commission finds that granting the requested relief will promote the purposes of Sections 4933.81 to 4933.90, Revised Code, and will further promote the provision of adequate service to all territories and electric load centers affected by the relocation as required by Section 4933.83(E), Revised Code. Accordingly, the Commission finds that the joint petition is reasonable and should be approved.
- (8) The Commission, therefore, directs that the territorial boundaries of OE and HWEC be appropriately modified as delineated in Finding (3) and amends the maps of the certified territories accordingly.

It is, therefore,


ORDERED, That the request of OE and HWEC to relocate their territory boundary be granted. It is, further,

ORDERED, That the change on quadrangle map I-22, described in Finding (3), be approved to show the boundary line change. It is, further,


ORDERED, That a copy of this Entry be served upon each party of record.

THE PUBLIC UTILITIES COMMISSION OF OHIO

  
Todd A. Smithler, Chairman

  
Steven D. Lesser


  
Andre T. Porter

  
Lynn Slaby

LKM/js

Entered in the Journal

**FEB 27 2013**



Barcy F. McNeal  
Secretary