



Bricker & Eckler
ATTORNEYS AT LAW

COLUMBUS | CLEVELAND
CINCINNATI-DAYTON

BRICKER & ECKLER LLP
100 South Third Street
Columbus, OH 43215-4291
MAIN: 614.227.2300
FAX: 614.227.2390

www.bricker.com
info@bricker.com

Sally W. Bloomfield
614.227.2368
sbloomfield@bricker.com

February 15, 2013

Via Electronic Filing

Ms. Barcy McNeal
Administration/Docketing
Public Utilities Commission of Ohio
180 East Broad Street, 11th Floor
Columbus, Ohio 43215-3793

Re: Oregon Clean Energy, LLC
Case No. 12-2959-EL-BGN

Dear Ms. McNeal:

In response to the Ohio Power Siting Board ("OPSB") staff's inquiry, Oregon Clean Energy, LLC, submits for the public record (which was submitted electronically to the OPSB staff) its response to the Ohio Historic Preservation Office request for additional information addressing the potential impact on historic structures within the project area.

Please do not hesitate to contact me if you have any questions.

Sincerely,

Sally W. Bloomfield

Enclosures

Cc: Chris Cunningham (w/Enclosures)



ARCADIS U.S., Inc.
1 Executive Drive
Suite 303
Chelmsford
Massachusetts 01824
Tel 978 937 9999
Fax 978 937 7555
www.arcadis-us.com

Mr. Dave M. Snyder
Ohio Historic Preservation Office
800 E. 17th Avenue
Columbus, OH 43211

Subject:
Additional History/Architecture Survey Information
Oregon Clean Energy Project, Oregon, OH – 2012-LUC-21879

Dear Mr. Snyder:

Thank you for your letter dated 12/26/12 requesting some additional information and clarifications with regard to the Phase I Cultural Resource Management Investigations Report previously submitted for the Oregon Clean Energy Project. Based upon conversations with you, Weller & Associates, Inc. has undertaken additional efforts to clarify issues with regard to potential resource impact. As you know, elements related to on-site archaeological and historic structure resource potential was forwarded to you on 1/30/13.

Enclosed please find a revised Appendix A provided by Vintage Resource Studies LLC that provides a more in-depth survey of historic structures within the project's surroundings. The report concludes that impacts on surrounding properties would be negligible and does not recommend the need for additional surveys.

We look forward to your review to confirm that we have provided you with the information requested. If you have any questions or require additional information, please do not hesitate to contact me. Thank you in advance for your assistance.

Sincerely,

ARCADIS U.S., Inc.

Lynn Gresock
Environmental Consultant

cc: Chris Cunningham, OPSB (via e-mail)
Ryan Weller, Weller & Associates (via e-mail)
Tom Barrett, Vintage Resource Studies LLC
Bill Martin, Bill Siderewicz, Oregon Clean Energy, LLC (via e-mail)
Sally Bloomfield, Bricker & Eckler (via e-mail)

Date:
February 15, 2013

Contact:
Lynn Gresock

Phone:
978-322-4520

Email:
lynn.gresock@arcadis-us.com

Imagine the result

Vintage Resource Studies LLC

Worthington Ohio

Revised Appendix A History/Architecture Survey for Properties Outside of the 30 Acre Parcel for the Oregon Clean Energy, Gas-to-Electricity Project, in the City of Oregon, Oregon Township, Lucas County, Ohio



Addendum to the Phase I Cultural Resource Management Investigations for Areas Surrounding Approximate 12.1 ha (30 ac) Lallendorf Road Development in Oregon Township, Lucas County, Ohio.

Thomas P. Barrett, Historian
February 12, 2013

Table of Contents

| | |
|---|-------|
| Abstract..... | 2 |
| Literature Review..... | 3 |
| Survey Design and Research Questions..... | 4 |
| Environmental Setting..... | 5 |
| Historic Context and Themes..... | 5-9 |
| History/Architecture Survey of Refined APE..... | 9-19 |
| Conclusion and Recommendations..... | 19-20 |
| References..... | 21-22 |

| | |
|--------------|--------------|
| Figures..... | Attachment A |
|--------------|--------------|

| | |
|----------|---|
| Figure 1 | 1965 Oregon 7.5" USGS Quadrangle Map with Project Site |
| Figure 2 | 5-Mile Study Area and Previously Recorded Sites |
| Figure 3 | Arial Map of OPSB 5-mile Study Radius and 1 Mile Buffer |
| Figure 4 | Portion of the Illustrated Historical Atlas of Lucas and Part of Wood Counties, Ohio (Andreas & Baskin 1875) showing the approximate location of the project area |
| Figure 5 | Portion of the 1900 Maumee Bay, Ohio Quadrangle 15 Minute Series (Topographic) map showing the approximate location of the project area |
| Figure 6 | Diagram based on Ohio SHPO's Online Mapping System. The area highlighted in Zone 1, was determined to have a greater potential for impacts from the proposed gas-to-electric power plant. Properties within Zone 1 over fifty years old were photographed and documented in SHPO's Section 106 Survey Table |

| | |
|--|--------------|
| SHPO Section 106 Survey Tables for Zone 1 and Photo Log..... | Attachment B |
|--|--------------|

| | |
|------------------------------------|--------------|
| Ohio Historic Inventory Forms..... | Attachment C |
|------------------------------------|--------------|

Abstract

Vintage Resource Studies LLC conducted a Phase I history/architecture survey for the area of potential effect surrounding the proposed approximately 12.1 ha (30 ac) Oregon Clean Energy Center (the Project) site located on North Lallendorf Road in the City of Oregon, Lucas County, Ohio. This study is an addendum to the *Phase I Cultural Resource Management Investigations for the Approximate 12.1 ha (30 ac) Lallendorf Road Development in Oregon Township, Lucas County, Ohio* (Weller, November 12, 2012).

The lead agency for this undertaking is the Ohio Power Siting Board (OPSB). The proposed gas-to-electric power facility, proposed by Oregon Clean Energy LLC (OCE), will be a 799 megawatt natural-gas fired combined cycle power generating facility, similar to one located in the City of Fremont, in Sandusky County. The Project's tallest structures will be two 240-foot exhaust stacks. The next tallest structure will be the heat recovery steam generator, long and narrow features approximately 100 feet tall. The turbine building will be on the order of 70 feet, at its tallest, with all other Project buildings, structures and tanks significantly shorter. The objective of this history/architecture survey was to identify any sites or properties and evaluate them for the National Register of Historic Places (NRHP), within an area that is proportionate to the facility's impact on its surroundings, given its likely visibility.

The intent of this survey is to meet the requirements of the OPSB for siting power generating facilities, established in Chapter 4906-13-07 *Social and Ecological Data* of the Ohio Administrative Code, *Applications for Certificates for Electric Generation Facilities* § D. If the project becomes a federal undertaking or requires a federal permit in the future, more studies may be considered necessary in order to fulfill federal regulations under 36 CFR 800, *Subpart B - The section 106 Process*. The OPSB *Application Requirements for Cultural Resource Surveys* is outlined as follows:

(D) Cultural impact.

- (1) The applicant shall indicate, on the 1:24,000 map referenced in paragraph (C)(1)(a) of this rule, any registered landmarks of historic, religious, archaeological, scenic, natural or other cultural significance within five miles of the proposed site.*
- (2) The applicant shall estimate the impact of the proposed facility on the preservation and continued meaningfulness of these landmarks and describe plans to mitigate any adverse impact.*
- (3) Landmarks to be considered for purposes of paragraphs (D)(1) and (D)(2) of this rule are those districts, sites, buildings, structures and objects which are recognized by, registered with, or identified as eligible for registration by the national registry of natural landmarks, the Ohio historical society, or the Ohio department of natural resources.*

- (4) *The applicant shall indicate, on the 1:24,000 map referenced in paragraph (C)(1)(a) of this rule, existing and formally adopted land and water recreation areas within five miles of the proposed site.*
- (5) *The applicant shall describe the identified recreational areas within one mile of the proposed site in terms of their proximity to population centers, uniqueness, topography, vegetation, hydrology, and wildlife. Estimate the impact of the proposed facility on identified recreational areas within one mile of the proposed site and describe plans to mitigate any adverse impact.*
- (6) *The applicant shall describe measures that will be taken to minimize any adverse visual impacts created by the facility*

In accordance with OPSB guidelines, an 8 km (5 mi) study radius was studied for the area of potential effect (APE). The literature review was completed for the 5-mile study radius and field investigations supplemented the information from the literature review to evaluate potential effects of the Project on previously recorded Ohio Historic Inventory forms (OHI); National Register-listed sites, and State Historic Preservation Office (SHPO) determinations of eligibility (DOE) in the study radius.

Literature Review

There are nearly 2,100 identified OHI-recorded sites within the OPSB study radius. The vast majority of these resources is located to the west of the Project Area within Toledo and its adjoining suburbs and considered outside the reasonable area of potential effect by the proposed undertaking. Resources located within the customized APE aka Zone 1 (Figure 6) will be discussed further in this survey.

A review of the NRHP files and Ohio Historic Preservation Office (OHPO) consensus DOE files was conducted. There are 34 NRHP properties/districts and 36 DOE resources within the OPSB study radius. As for the OHI resources, the vast majority of these properties/districts are located to the west of the project within Toledo, essentially considered to be outside of the established potential impact area (Zone 1).

A review of the Cultural Resource Management (CRM) surveys was conducted for this Project. There were 26 previously conducted CRM surveys within the OPSB study radius. When the study radius is reduced to 1.5 to 2 miles, there were three studies that were considered pertinent to our history/architecture survey: Maumee River Crossing multiple corridor survey by Dobson-Brown et al. in 1994; the railroad grade separation study at Seaman Street and Norfolk and Southern Railroad intersection by Gibbs and O'Donnell in 1996; the widening of Route 2 (Navarre Road) Ohio Department of Transportation (ODOT) Interoffice Communication by Gasbarro in 1997 (previous studies by Toohey and Murphy et al 1987). It should also be noted that the Northwest Regional SHPO completed many OHI's in 1979 throughout Oregon Township, surveying much of the 50-year-old built environment, throughout the study area.

Cartographic/atlas resources were reviewed for the Project. An Illustrated Historical Atlas of Lucas and part of Wood Counties, Ohio (Andreas & Baskin 1875) indicates that there was one residence indicated within the central aspect of the Project Area. The United States Geological Survey (USGS) 1900 Maumee Bay, Ohio Quadrangle 15 Minute Series (Topographic) map indicates that there was already vast amount of oil wells and industrial activity immediately west of the project site.

Survey Design and Research Questions

The nature of the setting and scale of the power facility were important factors in identifying areas that might require more intensive survey, to identify any National Register-qualified, aboveground resources that might be affected by the proposed project. Field reconnaissance and consulting with the SHPO were both essential in establishing areas that could be impacted by the power facility and therefore require more in-depth survey; and identifying those areas where the impacts of the Project will be minimal, but are still within the APE study radius.

Therefore, in consultation with SHPO, expectations based on the development of eastern Toledo, the environmental setting, and observations verified in the field; the 5-mile APE study area was separated into zones. It was determined that the eastern, less developed, and mostly rural “Zone 1” would be likely to have foreseeable impacts. The historically industrial and urbanized characterization of “Zone 2” would have insignificant or no impact. See Figure 6 which shows the flat and rural quadrants of Zone 1, and the industrial/cityscape quadrants that define Zone 2.

| Area of Potential Effect Zone | Characteristics and Themes | Level of Survey | Area Description |
|--|--|---|--|
| Zone 1 Potential for impacts from Project is greater in this area | Mixed use farms; crossroad communities; late -19 th century ditches (Black Swamp Drainage); Upright & Wing architecture; postwar suburban settlement; seasonal lake properties | Digital Photos documented pre-1964 structures on SHPO Section 106 Survey Table | Rural and suburban areas surrounding N. Lallendorf Rd. to Approx. 2.5 miles north, east and southeast of the Project site. |
| Zone 2 Impacts from Project unlikely or minimal | Industrial; Refineries; Urban Cityscapes; Interstate Highways; Maumee River Valley; Rail yards and beltline; shipping; Automotive manufacturing; Oil and gas exploration; glass manufacturing and research | Photolog completed in Phase I Survey. These areas were determined to have no potential for impact based on SHPO consultation and field reconnaissance | Areas south, west and northwest of the project site, mostly within the built up areas of City of Toledo proper |

Table 1. Overview of the architectural field methods to identify potential impacts to history/architecture properties.

The objective of our Addendum fieldwork and literature research was to help answer two questions:

1. Will construction of the proposed Project adversely impact National Register-qualified, aboveground properties, beyond the North Lallendorf Road Project site?

2. What mitigation efforts can be incorporated into the Project to minimize or mitigate any foreseeable impacts to the continued meaningfulness and preservation of identified National Register-eligible or listed sites?

Environmental Setting

The surrounding terrain is, and has been, the subject of industrialization since the late nineteenth century. Oil, gas, radio, and electric facilities and constructs surround this Project with little for its preceding agricultural present or past.

The Project area is located in the upland, flat Lake Plains Region that is to the east of the Maumee River at Toledo and south of Lake Erie. The 5 mile study radius is centered on the Project site which is located on the north side of an existing railroad easement and along the east side of North Lallendorf Road. There are two extant residences situated on lots that have frontage on this road and are within the Project area. The remainder of the parcel features two named ditches (Driftmeyer and Johlin) and agricultural fields. The terrain within the Project area and its surroundings is nearly flat. The surrounding landscape consists of large-scale industrial development, single-family residential homes, and occasionally farmsteads. Toledo and Oregon–associated developments are to the west about 2 miles.

Historic Context and Themes

Lucas County History

The history of Euroamerican settlement in Lucas County begins with the French. Sometime near 1680, the French are supposed to have built a fort, which acted as a trading post, at the falls of the Maumee River. This may be nothing more than tradition in order to bolster French claims to the region, but certainly the French were active along the Maumee River and used it extensively during the 1700s as a trade route. The first settlers in the county were Jean Baptiste Beaugrand and Gabriel Godfrey, who opened a trading house at the foot of the Maumee rapids in 1790. Other French traders, primarily from Detroit, traded along the Maumee, such as Peter Navarre who lived at the mouth of the river (Killits 1923; Knapp 1872; Scribner 1910; Waggoner 1888; Winter 1917).

The first American families arrived in 1807 and settled on the Maumee River. These early pioneers mainly traded with the Indians just like the French. American settlement of the region did not really grow until after the War of 1812. Increased settlement of the region led to concerns over the state boundaries of the Michigan Territory and the State of Ohio. The disputed boundary was Lucas County's northern border. As Michigan applied for statehood, they claimed land into what were Henry, Wood, and Sandusky Counties, Ohio. In retaliation, Ohio organized a new county named for the incumbent Governor of Ohio, Robert Lucas. This issue, which became a dispute between the two states, was called both "The Toledo War" and the Ohio-Michigan War and almost led to an armed conflict. The lands located in Lucas County that were disputed included Richfield, Sylvania, Washington, Oregon and Jerusalem townships and the northern parts of the townships of Spencer, Springfield and Adams. The disputed boundaries

were peacefully resolved on June 20, 1835, on which day Lucas County was formed and Toledo was made the county seat (Scribner 1910; Waggoner 1888). President Andrew Jackson found in favor of the established state and in reparation, accepted Michigan's bid for admission to the Union (Andreas and Baskin 1875; Howe 1888; Killits 1923; Knapp 1872; Scribner 1910; Waggoner 1888; Way 1896; Winter 1917).

Settlement of Lucas County was hampered throughout the 1800s by the Black Swamp and epidemics of malaria and cholera. Transportation was limited to improved Indian trails and to the principal watercourses, the Maumee, Ottawa, and Swan Rivers. New road construction began in the 1820s. In 1839, work on the canal along the Maumee River began. By 1842, the canal was opened between Toledo and Grand Rapids. The Miami and Erie Canal link up with the Maumee River occurred the following year. Railroads became an increasingly important means of transportation and means of importing and exporting goods after the 1850s. Between 1835 and 1836, a rail line was built between Toledo and Adrian, Michigan. In 1853, the Cleveland and Toledo (Lake Shore) Railroad was completed. By 1910, Toledo was ranked fourth in the nation as a railroad center, having fourteen lines running through it (Scribner 1910).

Toledo is the economic center of the county. The city has grown dramatically in the nineteenth and twentieth centuries and much of this has been caused by its position as an important link between canal traffic, railroads, and lake shipping (Killits 1923; Scribner 1910; Waggoner 1888; Winter 1917).

Oregon Township

Oregon Township was created on June 11, 1837 from Port Lawrence and Manhattan Townships. In 1840, seven sections from the northwest portion of the township were annexed to the township of Manhattan. Then, both in 1856 and 1872, the township had its area further reduced, ceding land to the city of Toledo and the township of Port Lawrence. However, in 1874, a portion of Manhattan Township outside of Toledo was annexed back to Oregon Township increasing its size. Again in 1893, more land was taken to create Jerusalem Township (Scribner 1910; Waggoner 1888). In 1957, Oregon Township became the City of Oregon by way of popular vote. This action allowed the City of Oregon to own and operate its own wastewater treatment plant (City of Oregon 2012).

The City lies in the area once known as the "Black Swamp" and is located in the Maumee Lake Plains physiographic region. The topography is nearly level with a slight slope north toward Lake Erie (Waggoner 1888). The earliest documented occupation of present-day City of Oregon was an Ottawa village near the mouth of the Maumee River. The French had a trading post in the same vicinity as the Native American village with French settlers coming to the area around the year 1808. Among the French families to come to the area, the Navarre family still had descendants living in the county in 1910. The next Euro-Americans to settle the area were of English descent. This occurred during the 1820s and 1830s. Joseph Prentice came to the area and settled on the east side of the Maumee River in 1825. Luther Whitmore arrived next in 1829, then Robert Gardner in 1830 (Waggoner 1888).

Charles Jenison built the first steam powered saw mill in Oregon in the year 1836 on the Maumee River. The first road in the area ran from the Maumee River at Toledo to Woodville where it met up with the Maumee and Western Reserve Road. This road was known as the Woodville Road. At the road's intersection with the Maumee River, Herman Crane operated a flat-bottomed scow ferry. The first school in the City was built in 1834 on the Woodville Road. It was a log structure with classes taught by Elizur Stevens (Scribner 1910).

Early Euro-American inhabitants found valuable timber in the Black Swamp area. The land was cleared and was subsequently drained by the creation of ditches in order to make it suitable for agriculture (Scribner 1910).

Draining the Great Black Swamp

The Ohio General Assembly passed the 1859 Ditch law, which authorized the construction of open surface ditches by County Commissioners upon petition by one or more landowners to be affected. The following excerpt describes the ditching efforts that took place throughout this region between 1859 and the 1920's, a major catalyst for the area's development in the late 19th century:

Peter Wilhelm, whose great-great-great grandfather Jacob Wilhelm settled in southern Henry County in 1839, wrote of what had to take place to get a functioning ditch. "After a surveyor and engineer marked the course of a ditch (usually along section lines), a timber crew moved in and cleared the area of forest and underbrush," Wilhelm wrote. "Some timber was saved for building bridges, but the rest was stacked to the side and burned. Once crews had removed the stumps, workhorses and farm plows were used to clear the ground along the course of the ditch. After one pass with a plow, a second crew removed the loosened ground with horses and slip scrapers.

More than 15,000 miles of open ditches were dug throughout northwestern Ohio in this backbreaking manner, opening up 5 million acres of new land to settlement, he said. Most Wood County drainage ditches are wider and deeper than ditches elsewhere, and their size and numbers are impressive sights to newcomers. Wilhelm wrote that the construction of open drainage ditches is "best exemplified by the Jackson Cut-Off" which was dug in 1878-79.

North of Portage Road the Cut-Off takes a left turn, meandering about two more miles before it runs into Beaver Creek, just east of Grand Rapids, and ultimately into the Maumee River. It has been called "the largest waterway for purely drainage purposes in the state." It drains about 30,000 acres (47 square miles) of Wood County, and it cost \$110,000; a \$60,000 upgrading was done in 1948. Beginning in 1860, drainage ditches were painstakingly dug by man wielding a shovel. Writer Wilhelm wrote, "By the 1860s, literature in farmers' journals was pleading for machines drawn by animal power to replace hand labor." By 1890, the increasing expense of labor spurred the invention of a mechanical ditching wheel and in 1892 (after most of the still-existing ditches had already been dug by hand) James B. Hill, a machine shop worker in Bowling Green, built and patented a steam-driven mechanical ditching wheel, Wilhelm said. "Hill borrowed the idea from a Professor Sites of Tiffin who abandoned the idea in 1888 after several failures. Hill perfected Sites' idea and began manufacturing what he labeled the „Buckeye Ditcher." His first model was completed 1893."

After moving his business several times because of financial problems, Hill sold out his business in 1902, and it settled in Findlay as the Buckeye Traction Ditcher Company. According to Wood County engineer Tony Allion, virtually no ditches have been dug since 1920. Until 1960, ditch maintenance was done primarily as a result of a landowner petition, Allion said. Now, however, the county maintains some 500 to 600 miles of ditches, while the remainder about 2,400 miles, is handled by property owners whose lands drain into them.

A direct consequence, and benefit, of the ditch-digging program, Wilhelm wrote, was the construction of roads. The dirt from the ditches made a bed several inches above the surrounding fields and made for well-drained roads when properly graded. Another consequence was that the land made tillable by the drainage of surface water was revealed to be some of the richest and most productive farmland in the world. An even more lasting consequence was the Black Swamp was gradually being eliminated. With the soil, with every drainage ditch dug, the resulting acres added to tillable farmlands were subtracted from the swamp, killing it acre by acre, farm by farm.

Is there anything left of the Black Swamp? Almost nothing. One 50-acre tract of wooded land near Rudolph is said by some to remain swamp-like. However, Greg Genzman of Perrysburg, chief ranger for the Wood County Park District, which owns the property, said the acreage is "a degraded remnant of the swamp, but there's very little left."

Others have said that the Goll Woods State Nature Preserve in Fulton County is the largest and most mature fragment of the Black Swamp remaining in Ohio," but geologist Jane Forsyth doubts that the swamp existed that far north of the Maumee River. In any case, the Black Swamp was defeated soundly, taking about 14,000 years to mature and not more than 60 years to eliminate, such was the determination of the settlers who defied it and who prospered from the rich land that came from it. The most visible reminder of the Black Swamp is the vast network of drainage ditches which are still doing their job of keeping the swamp at bay (from the article "Black Swamp Once Ruled the Land and People," published June 10, 1999 in the Bowling Green Sentinel Tribune).

Large-scale drainage of the Black Swamp began after the reconstruction of the Maumee & Western Reserve Road, and the 1859 "Ditch Law" permitted the coordinated development of large-scale land drainage throughout the region. Most ditches were dug between 1870-1920. By 1880 there was a ditch along every section of land within the Black Swamp. Earth excavated for the ditches provided raised roadbeds, and a system of paired ditches and roads developed in the Black Swamp (Wilhelm 1984:79-81). Among the gridded roads and ditches, the Maumee & Western Reserve Road still stands out as a dramatic arrow-straight diagonal running across the grid, unlike the few other roads that meander along streams or ridges.

Once open ditches were built, the land could be further "underdrained" by digging a trench and burying drain pipes. This practice was refined in western New York State and brought by migrants to the Black Swamp by 1860. The early under

drains were made of wood planks split or sawn from the available timber. This contributed to clearing the land, timber sales, and the growing sawmill industry in the Black Swamp. The clay tile industry grew after 1880, and using local clay deposits, supplied durable hollow ceramic tiles for underdraining (Wilhelm 1984:83-84).

A few excerpts of local petition filings to the Oregon Trustees in 1885 (likely at the direction a regional “Ditch Supervisor”) for the construction of new ditches in Oregon are documented on page 49 in *The History of Oregon and Jerusalem* written by Josephine Fassett, published in 1961.

Charles Jenison built the first steam powered saw mill in Oregon in the year 1836 on the Maumee River. The first road in the area ran from the Maumee River at Toledo to Woodville where it met up with the Maumee and Western Reserve Road. This road was known as the Woodville Road. At the road’s intersection with the Maumee River, Herman Crane operated a flat-bottomed scow ferry. The first school in the City was built in 1834 on the Woodville Road. It was a log structure with classes taught by Elizur Stevens (Scribner 1910).

In the late 19th Century and early 20th Century, the oil industry began to develop in the area. The area possesses oil resources as well as a broad range of transportation resources including the Maumee River, extensive railroads, canals, and highways. These circumstances lead to two large oil refineries being established in the city and becoming the two largest employers in the area in recent years (City of Oregon 2012).

The Project APE contains two local ditches: Johlin Ditch and Driftmeyer Ditch, both of which are visible on the 1875 Atlas and both appear to essentially follow the same route today.

Upright and Wing Houses

One of the most common house types in northwest Ohio is the upright-and-wing or gable-front-and-wing. This L-shaped house has its origins in the building traditions of New England and the Great Lakes region. This may account for its significant numbers in the northern tier of northwest Ohio counties, whose settlers often came from these areas.

The upright-and-wing house consists of a one-and-a-half to two story wing with a front gable roof and perpendicular orientation, and a side wing set at a right angle to it (sometimes known as the kitchen wing), one-half to one story tall, with a side gable and parallel orientation.

The upright element usually has three bays. Early examples contain a door to one side and can probably be traced to earlier gable-front Greek Revival houses. In later examples, particularly after 1850, the upright shrinks to two bays and the main entry shifts to the kitchen wing. This change may have been due to the growing recognition of the first floor of the upright as formal space and the kitchen wing as the informal, everyday center of family activity. Later examples also include a porch in the space provided by the recessed wing.

Because of their origin, these houses sometimes bear evidence of Greek Revival influence. However, northwest Ohio examples are usually simple Folk Victorian or Vernacular types with little or no stylistic influence. Folk Victorian upright-and-wings may include minor detailing in the porch or cornice line, including turned porch supports and bracketed eaves. Both masonry and frame construction were popular.

Upright-and-wing houses continued to be built well into the twentieth century. Even some contemporary house plans reveal the influence of this historic house-type. No systematic survey of upright-and-wing houses in northwest Ohio has been conducted (Harper, 1988).

Numerous upright-and-wing houses were identified during this survey and documented in the Section 106 Survey Table. However, none of the examples recorded in this survey were considered unaltered representations of the type to be considered for the NRHP.

History/Architecture Survey of Refined APE Demarcated “Zone 1”

Zone 1

Bay Shore Road

Starting at the northeast section of the survey area we designated Zone 1, following Otter Creek Road, north to Bay Shore Road, our team observed railroad facilities of the Port Authority to the west and industrial refineries and a water treatment center to the south, toward the Project. Following Bay Shore Road eastward, our team recorded and photographed 50-year-old properties for the SHPO Section 106 Survey Table. Immediately on the north side of the road, near the Lakefront Dock, is the Village of Harbor View, a small village of approximately 100, 1200 square foot, wood framed cottages dating to circa 1920. The village is surrounded by industrial activity and resides in the shadow of the existing coal-fired power plant. Our observations from this location indicate that the regional impacts of the new gas-to electric power plant, 2 miles south of this area, will not impose on the existing setting of Harbor View and its adjacent environment. The field survey continued eastward along Bay Shore Road and across Driftmeyer Ditch and Heckman Ditch, toward Stadium Road. Several previously inventoried properties were encountered along this section:

LUC-241-10 Located at 4328 Bay Shore Road is a circa 1870 gabled-ell, two-story, wood framed house. The “Louis Momany Residence” has no distinguishing architectural features and has been altered with modern materials. The house is situated in a mostly industrial area.

LUC-242-10 The Louis Dupont Residence at 4400 Bay Shore Road is a circa 1900 two-and-a-half-story, hipped roof with dormer, Craftsman foursquare home. The plain foursquare house is surrounded by industrial development and utility lines.

LUC-243-10 Located at 4454 Bay Shore Road is the Peter Momany Residence, a vernacular front-gabled, two story, framed house, with alterations. The common vernacular house is surrounded by trees, industrial development and utility lines.

LUC-245-10 Located at 4526 Bay Shore Road is the Thomas E. Dunn Residence, a cross-gabled, vernacular house with Greek revival elements. The undistinguished house is surrounded by industrial development.

LUC-244-10 Located at 4516 Bay Shore Road, is the Edwin Case Residence. The house is a circa 1900, two-and-a-half-story, four-square, Craftsman, side gable house, with shallow dormer window at the roofline, was moved when the railroad expanded. The house is surrounded by industrial complexes and sits adjacent to the BP refinery complex to the south.

LUC-1285-10 Located at 4701 Bay Shore Road is the Bay Shore Generating Plant. The industrial energy-generating complex was established in 1955 and has been updated and expanded since that time. The Project will be located approximately 2 miles south of this plant.

LUC-271-10 (Demolished) formerly located at 4960 Bay Shore Road, was a circa 1860 story and vernacular residence. The building appears to be no longer extant or in ruin.

LUC-201-10 (Demolished) formerly located at 5451 Bay Shore Road, was the circa 1917 La Tabernilla Inn. The former Prairie-influenced inn, patterned after an establishment in Panama of the same name, with prohibition associations, is no longer extant. This segment of Bay Shore Road is now characterized by modern suburban-style homes and duplexes.

LUC-272-10 Located at 5224 Bay Shore Road is the Bay Shore Church, a circa 1880 Queen Anne-influenced, wood framed church that once featured an open belfry. The church has been converted into a dwelling with an attached garage at the rear elevation. The belfry has been removed but some of the architectural window elements and ornamentation at the gables remain. The modern Eagles Nest Golf Course is south of property.

LUC-322-10 (Demolished) located at 5520 Bay Shore Road, the Tompkins farm residence was a circa 1860 gabled ell farmhouse. The farmhouse appears to be no longer extant. This segment of Bay Shore Road is characterized by modern houses and golf course.

LUC-321-10 (Demolished) located at 5452 Bay Shore Road, was a circa 1870, vernacular, one-and-a-half-story house with Italianate features. The house is no longer extant and there is a modern duplex at this location, with modern homes and multiplexes in the surrounding vicinity.

LUC-320-10 (Demolished) formerly located at 5424 Bay Shore Road was a circa 1940 bungalow. The house is no longer extant as the area has been redeveloped with modern suburban homes and golf course.

Our field investigations along Bay Shore Road found none of the previously inventoried properties to meet minimum criteria for eligibility for National Register consideration based on alterations, demolition, and overall lack of

integrity. Additional properties were documented in the history/architecture survey table that appeared to meet the 50-year threshold for National Register consideration. One of the documented properties in this area is the Wynn Elementary School, next to the Bay Shore Church, at 5224 Bay Shore Road. The mostly modern building features a small, circa 1930, core structure that follows a stone gothic revival style. The school has received major additions which obscure the original structure to the point of affecting the original meaningfulness of this example of Oregon's small regional schools and associated libraries that were built toward the late 1920's. No further National Register consideration is recommended for this property.

Three miles north of North of Harbor View is the Toledo Harbor Light National Register site. The lighthouse marks the entrance to the Toledo Shipping Channel where Lake Erie and Maumee Bay meet. Due to the site distance from this NRHP-listed lighthouse across the bay and the existing industrial features which can be viewable from the lighthouse (based on clear viewing sequences noted from online cameras installed at the site) site; no impacts to the continued meaningfulness of the 1904-built lighthouse and its Romanesque architectural features are anticipated by the project.

Cedar Point Road

One mile south of Bay Shore Road is Cedar Point Road. Our architectural survey of this road considered within the potential area of effect, starts in the industrial areas comprised of existing coal-fired power plant and refinery, at the T-intersection of North Lallendorf Road. Heading in an eastward direction, past agricultural farmland of the Project site, our team encountered brick gabled ell at 5252 Cedar Point Road, with multiple additions/alterations, a raised brick foundation and several outbuildings, which include an English three-bay barn, shed, and pole barn. This property and several more along this segment were recorded on the History Architecture Documentation Table.

The rural flavor of Cedar Point Road continues westward from the Project site. The survey encountered multiple 1920's bungalow houses, a few with agricultural outbuildings like the front-dormer 1½ story structure at 5415, which has two contemporaneous English barns with brick foundations and steel seam roofs.

At the intersection of Stadium Road and Cedar Point Road, is a circa 1950's concrete block, corner market, on the northeast quadrant. And across the street from the carryout, on the southeast corner, is the previously recorded, Mominee-McCullough Store (LUC-202-10). The former circa 1860 Italianate store and tavern was converted into a two-family dwelling at some point. The brick building appears to be an upright and wing in massing. None of the house's previous iterations as a focal point of the area can be discerned from the vinyl siding, which now covers its brick construction.

LUC-203-10 is another previously recorded property along Cedar Point Road. Noted in the field as Vail Farms aka the Jacob M. Berger Residence on the OHI form, the property is located at 6118 Cedar Point Road. It is a circa 1892, two-story, brick, gabled ell home, following the Upright and Wing tradition, common to

this region. The house has been altered with an enclosed porch and modern materials, although the brick upright is in excellent condition. The outbuildings are mostly comprised of modern steel pole-buildings, as the farm appears to be an equestrian facility.

Crossing Tobias Ditch in Section 30, a concrete box culvert with parapet railings was noted. The structure was built in 1927, by the Lucas County Commissioners.

Approaching three miles east of North Lallendorf Road, near the intersection of Norden Road, at 6810 Cedar Point Road, is a circa 1890 farmstead. The farmstead features a small brick cross-gabled, 1 and ½ -story house with central chimney. The house is partially disguised by a first-story enclosed front porch at the façade. The outbuildings include: a massive steel silo; garage; pole barn; an elevated slightly tapered granary; and a large three-bay English barn which has “Myers Farm on the Bay Since 1890”. The present use of the farm appears to be limited to corn or grain production.

Located at 7250 Cedar Point Road, is the Bay View Bed & Breakfast. The house appears to have been originally constructed in the late 19th century with an original brick, two-bay, upright which has been added onto with larger and dominant modern wing. Dormer windows have been added to the section that would have formerly been the original wing. The rear elevation of the house has a wall of double pane windows, giving the house a very contemporary appearance. There is an associated “potting shed” and “tea house”. A timber-framed pole barn accompanies the house and is active with horse stables.

The agricultural landscape and view shed from this section of rural Oregon Township toward the Project site is generally obscured by the existing power grid to the southwest and an existing 400' tall radio tower to the northwest; along with multiple utility lines along Cedar Point Road. It is our assessment, that the overall rural setting will not be negatively impacted by the Project to the point of adversely affecting the sense of rural and agricultural meaningfulness of the area.

Corduoy Road

Standing near the intersection of Corduoy Road and North Curtice Road, at almost 3.5 miles from the Project site, and bordering western Jerusalem Township it was noted that effects of the Project would be limited at this point. Circling back toward the Project site our survey continued westward toward the Project area.

The circa-1960 Oregon Water Treatment Plant consumes much of the acreage on the west side of North Corduoy Road, with occasional modern suburban houses noted along the east side of the roadway, culminating into a grouping of modern residences (generally undistinguished Cape Cods and Ranches) at the intersection of Corduoy and North Curtice Roads.

Between North Curtice and Norden Road, a few agricultural outbuildings and barns were noted but accompanied by replaced modern homes. A circa 1900 barn was noted at 7025 Corduoy Road and another small English barn among

ranch houses at 6706 Corduroy Road. A small altered gabled ell in poor condition was noted east of Norden road on the north side in the 7000 block of Corduroy, surrounded mostly by agricultural fields, power lines running east west, toward the Project site and many new-build homes in this area.

The intersection of Norden Road and Corduroy features an inconspicuous two story commercial building at the northeast corner ("Simpler Times" on small sign). An inspection northward along Norden Road failed to identify any 50 year old properties of note. The road is cuts through agricultural fields which are traversed by the aforementioned power lines that run east and west.

A small gambrel roof barn was recorded at 6450 Corduroy Road with two lean-to sheds. The associated house is modern brick single-story duplex. A few other houses along this segment included an altered bungalow on the north side (address unknown), and an undistinguished American Foursquare at 7010 Corduroy Road.

A small farmstead is located at 6450 Corduroy Road. The property consists of a circa-1880's, one-and-a-half-story, cross-gabled ell with modern finishes, all recent fenestration, and an attached garage. The house is accompanied by a three-bay English barn with gambrel roof and lean-to shed. The east gable end of the timber-framed barn has the foundation coursed in brick, approximately 8 feet high, what was likely a milk house, is now used as a dog kennel. The barn has asphalt shingles, partially clad in steel siding and board and batten.

Continuing westward along Corduroy Road there are numerous modern ranch homes and a few Craftsman bungalows, a Foursquare, and a modern interpretation of an Upright & Wing, in the 6000 block of Corduroy Road.

At 5734 Corduroy Road is LUC-251-10, is a small gable end house, recorded as a log-interior house and related to the Navarre family according to the OHI. The house is a one-and-a-half story, wood frame structure/residence, with a lean-to addition to the rear. The circa-1860's, side-gable house has been heavily altered in massing and new materials since it was first recorded for the OHI in 1979. The Navarre residence is buffered from the Project site by utility lines and trees. The Project will not have an effect on the qualities that qualify this property for NRHP for its associations with the settlement of Momeneetown and early development of Oregon's education system.

LUC-252-10 at 5764 Corduroy Road, no longer extant, was formerly situated at the southwest corner of Corduroy and Stadium Roads; the Momeneetown Store and Tavern is a circa 1860's, massive, rough course stone building. It was originally used as a general store, tavern and meeting hall. The building was later used as a nightclub. LUC-323-10 located at 5637 Corduroy Road; the circa-1860 vernacular wood frame Condon Residence is no longer extant. LUC-250-10, the Ai Fassett Sr. Residence; a circa 1860 brick Italianate farmhouse, situated on the south side of the road at 5502, had a setback of approximately 125 feet, is no longer extant. LUC-253-10, the Ecville School is located at 6601-6603 Corduroy Road is an 1879 one-room schoolhouse. The building is heavily altered in massing and materials.

At 5260 Corduroy Road, is a circa-1899 Queen Anne, gabled ell, with drop siding, fish scale siding and a small eyebrow window at each gable. Most of the visible foundation is concrete block, at the front corner porch with mansard roof. What appears to be an associated barn, directly across Corduroy Road is a three bay English barn with a shed lean-to, the brick foundation is visible at the shed. A concrete block garage is also present.

A circa-1910 Foursquare at 4701 features vinyl siding, asphalt shingle roof, concrete foundation, modern windows, and an enclosed porch. The house is associated with a deteriorated English barn, corncrib, and a large modern concrete block, commercial-size garage.

At this segment of Corduroy Road, on the north side, there is a large industrial park: Cedar Point Development Park, in the 4000 block. A gambrel-roofed barn was observed on the opposite side of the road, in fair condition, associated with a small brick bungalow, and 1960's commercial building. The commercial building looks like what could have been a lawn and tractor sales facility.

Past the previous farmstead, to the intersection of North Lallendorf Road there are a series of four ranch homes along the north side of Corduroy Road. At 4112 Corduroy Road is Ackerman Berry Farm, a small commercial operation with a small vineyard next to the driveway. The property features a modern cinderblock commercial building and a three-bay barn. The circa-1900 English barn has a modern single bay garage door, metal seam roof, and a few modern windows. There is a rear gabled addition on the rear elevation of the barn.

Along Corduroy from 4033 to 4005, is a series of post-WWII Cape Cod houses. Past the intersection of North Lallendorf Road, on the north side of the road, are the Johlin properties. LUC-249-10 at 3935 Corduroy is the Johlin Winery. The house is a gabled ell with Italianate features. There is a three bay brick garage behind the house, apparently used as a wine cellar and storage facility, another large brick building in ruin, and a large English-type barn that is completely clad in corrugated steel. A large wine barrel trailer parked in front of the barn says "Johlin Century Winery Est. 1870". Several abandoned automobiles were noted throughout the property. The house is in good condition. However, a porch at the front ell has been removed, all windows are modern, as is the steel roof and aluminum soffits. The rear wing appears to be of a later period, possibly from the 1930's although complimentary. The vineyards are no longer present and the most of the trees within the existing landscape, along the driveway, are young.

LUC-248-10, located at 3825 Corduroy Road, west of LUC-249-10, is a former farmstead once associated with Jacob Johnlin circa 1867. The Upright and Wing recorded in the OHI in 1979 that included a log structure, appears to have been replaced by a modern house circa 2007. The outbuildings which include: English barn, two silos, a garage, and a wagon barn, are in poor condition and the vineyard associated with this property is no longer extant. The proposed Project site is located one mile northeast of the property. A large landfill (Envirosafe, located on Otter Creek Road) is clearly visible and adjacent to both of the Johlin properties, along with the massive tanks that are part of the refinery located north

of the property. The original 1867 log home was donated by the Frederick Carl Johlin Sr. to Oregon Metroparks in 2006 and is now located at Pearson Park approximately 1.5 miles south of this site, surrounded by reestablished wetlands. The gated entrance to the park is on Seaman Street, west of Wynn Road.

Seaman Street; Stadium Road; North Curtice Road

Our investigation continued westward along the 3000 section of Seaman Street through the previously surveyed areas that surround the railroad grade separation at the Seaman Street and Norfolk Southern Railroad intersection.

On October 24, 1996, a Phase I Literature Review and Reconnaissance Survey was completed for the Seaman Street/Norfolk Southern Grade Separation in Oregon Township, Lucas County by ASC Group (*Phase I Literature Review and Reconnaissance Survey for the Proposed Improvement of the Seaman Street/Norfolk Southern Grade Separation in Oregon Township, Lucas County, Ohio*; ASC; 1996). The survey covered approximately 74 hectares around the intersection of Seaman Street and Lallendorf Road. Eleven 50-year-old structures were identified in the survey; none of the properties were recommended NRHP-eligible. Our field reconnaissance noticed that two of the previously inventoried properties were no longer extant: LUC-3386-10 and LUC-3387-10.

The Pearson Metropark is located on the south side of Seaman Street, at the southwest quadrant of Wynn Road. The relocated Johlin Cabin is visible approximately 400 feet south of the roadway amid wetlands and is surrounded by walking paths. The cabin retains its corner notch log construction, with horizontal plank siding at the gables. There are new 6 over 6 windows at all elevations but the front which just has a doorway and a single upper level 2 over 2 square light. The front porch is new with rough-hewn pillars and a wooden ADA ramp on the east side. A railroad passes diagonally through the park at the south side; the wooded section park is south of the railroad tracks features Works Progress Administration (WPA)-built elements such as culverts and picnic areas, according to the Metroparks website.

Across Seaman Street from Pearson Park to the north, and toward the Project site, a panoramic view of the industrial skyline dominates the landscape, which include: two 300 feet tall radio towers; water towers; smoke stacks; power lines; and oil tanks.

Oregon Fire Station #1 is located east of Pearson Park, at 5002 Seaman Street, at the southeast corner of Wynn and Seaman. The brick fire station was constructed in 1963. According to the City of Oregon's website, the Oregon Fire Department was organized in 1937 and has been growing ever since. The City of Oregon provides a part-time Fire Department with three modern fire stations equipped with the highest quality fire equipment. Number 1 Station is located at 5002 Seaman Rd., Number 2 Station is located at 1102 S. Wheeling, and Number 3 Station is located at 4421 Bayshore Road. The Fire Administration office is located behind Number 1 Station on Seaman Road.

A few 1940's-era cottages are located at 5022 and 5024 Seaman Street. A large gable end house with Greek revival elements is located at 5128 Seaman. The house sits on rusticated concrete blocks, has novelty siding and 6 over 1 pane windows on the second floor and 10 over 1 windows on the first floor. It has three-bay by two-bay fenestration. There is a modern stoop, centered front porch and enclosed side porch. 5136-5138 Seaman Street are circa 1940s cottages.

Modern and heavily altered houses are seen along the 5000 block of Seaman Street. There is a massive circa-1930's church with Art deco elements. The First Baptist Church building at 5157 Seaman Street has the profile of a large school from the era. The façade is recessed and stuccoed with a large crucifix. The sides are 8 panels of brick, separated by buttresses. The building has a flat roof and a falsefront, stepped roofline at the façade. All windows are multi-light industrial; 5 over 5 on the sides and the four windows at the front are 20 pane industrial, steel or aluminum-framed. The next segment of Seaman Street features a small cape cod, five or more undistinguished ranch homes, two common bungalows at 5248 and 5304. The City of Oregon Municipal Building is located at 5330 Seaman Road and is streamlined brick building that was constructed in 1964. The sprawling, single story building has a flat roof and rounded corners. The roofline edge is capped with limestone slabs and the scuppers drain into copper spouts.

A cross-gabled Queen Anne house on rusticated block is located at 5438. There is fish-scale wood siding at the gables and eyelid windows as well. The rest of the house is clad in asbestos shingles. There is a modern porch and modern windows throughout.

LUC-215-10 is an American Foursquare with an earthen-embanked summer kitchen on the right side. The circa-1900 Ai Ransom Fassett Jr. House. The house is an American Foursquare with hipped roof, dormer windows, and wraparound porch. The house and outbuildings are flanked by a wooded lot on the west side, and modern High School on the east side. The Mr. Fassett and daughter Josephine were instrumental figures in the City of Oregon's educational system and documenting local history (Fassett Middle School is located at 3025 Starr Avenue). The house has been altered with modern, updated, materials, and windows.

Two heavily altered Upright & Wing houses are located at 5501 and 5518. The house at 5518 has a Quonset hut, and 3-bay English Barn, all have been altered with modern materials.

Clay High School is essentially a new, standard school building. A few older structures were observed behind the new additions and main building, such as a circa 1930's-era brick workshop. The school's power is supplemented by a large wind turbine, next to the building.

LUC-216-10, at 5749 Seaman Road is the 1893 Clay Chapel Methodist Protestant Church Parsonage. The small side-gable one and a half story cottage with Queen Anne elements is located behind the associated church on the corner of Seaman and Stadium Roads. The Parsonage, and what is now the National

Gospel Tabernacle, are associated with the early settlement of Oregon Township, and approximately 1.5 miles east of the Project site.

259-10, at 212 North Stadium Road is the St. Ignatius Roman Catholic Church. The church was constructed in 1927, and is a brick Romanesque Revival building. The church is surrounded by modern development and features a massive rear addition.

At 229 Stadium Road, an altered and updated Upright & Wing was noted on the 106 Survey Table. Another Upright & Wing was noted at 334 Stadium Road with asbestos siding and a rear stucco-covered, later addition. Several ranches and standard bungalows were also observed throughout this segment. Several common American Foursquare homes are located in the 5000 block of Stadium Road, followed by a series of modern houses after 6500.

An American Foursquare constructed entirely of rusticated block was noted at 6660 Seaman Road. Near the 7000 block of Seaman Road is a gabled ell with 6/6 windows and two associated pole barns. At 7133 Seaman Road is the "Fleitz Farm": a Craftsman Foursquare with exposed rafters and brick foundation, established in 1906. There is a pole barn and small cinder block outbuildings at this property as well.

At 110 North Curtice is a bungalow with brick porch with brick and vinyl exterior walls. The Dwight D. Eisenhower School is located on the east side of N. Curtice and features 2 large wind turbines on its premises. The middle school was constructed circa 1960.

Navarre Road

The survey was conducted starting from east to west, toward the Project area. Located at 6827 Navarre Road is the "Goebbell's/Burkholder" Farm at the northwest quadrant of Curtice and Navarre Roads. The farmstead consists of an abandoned gabled ell with wraparound porch and updated materials throughout. The house and its English barn with lean-to shed and steel gambrel roof, are abandoned and deteriorating to fair condition. A 19th century English barn with Mail Pouch on the side is located at 6459 Navarre Road, with an associated American Foursquare with dormer windows.

The Peach Farm is located at 6113 Navarre Road. The circa-1920's former dairy farm was evaluated in 1996 as eligible for the National Register under Criteria C as a representative farmstead with bank barn and brick American Foursquare house and associated outbuildings. The farmstead has been in the Peach family since its purchase in the first half of the 20th century. The property was included in a transportation study for the widening of LUC-2. The Project is approximately 3 miles northwest of this farmstead.

Another Foursquare house is located directly across from the Peach Farm at 6116 Navarre Road. Several other American Foursquare properties were noted within the 5000 block of Navarre Road and at 741 Stadium Road.

Post WW-II houses and massive contemporary homes were observed along North Stadium Road, heading north from Navarre Road. An Upright and Wing house with Queen Anne elements, vinyl siding, modern exterior materials and rear addition was noted near the intersection of Starr and Wynn. The house also features 19th century outbuildings including a gambrel-roofed, three bay barn with shed addition, chicken coop, granary, shed, and steel silo.

A vinyl clad upright and wing was recorded at 4047 Star Ave. And another altered Upright and Wing was documented at 3748 Star Road. The area becomes heavily built up and commercialized closer to North Lallendorf Road.

At 3608 Navarre Road is a high-style brick Queen Anne, gabled ell house, with a turret at the corner of the ell. The house is currently used as a doctor's office. A two-bay, two-story, brick carriage house survives behind the house which is in good-to-fair condition.

The general characteristic of this section of Navarre Road is heavily commercialized with strip malls and a Walmart present. A small altered Queen Anne house with associated outbuildings was noted at 4728 Navarre Road. The house presently used as a realty office (Photo 232).

A small brick 1920's era Cape Cod with terra cotta detailing was observed at 5210 Navarre Road. This segment of Navarre Road is characterized by several nondescript, bungalow houses, and a gabled Foursquare. Immediately to the west side of the rail grade crossing is a large, and abandoned apartment or commercial building. Notable building features are its blue glazed tile exterior and a cantilevered concrete portico.

A survey of north Wynn Road at Cedar Point Road found an abandoned brick ell-shaped garage/barn structure. The property is apparently owned by one of the power companies. The brick "barn" appears to date to circa 1900. No dwelling is extant at this site. The rest of Wynn Road in this area contains modern houses and two small bungalow/cottages.

Conclusion and Recommendations:

The objective of our Addendum fieldwork and literature research was to help answer two questions:

1. Will construction of the proposed Oregon Clean Energy Center adversely impact National Register-qualified, aboveground properties, beyond the North Lallendorf Road construction site?

The Johlin Farm and Winery (LUC-249-10) located 1.5 miles southwest of the Project on Corduroy Road, west of North Lallendorf Road, was indicated as eligible by the Northwest Regional SHPO in 1979 for its association with the early regional settlers and Italianate architecture (NRHP Criteria B and C). The setting has been compromised by adjacent landfill operations and there have been alterations to the house and loss of at least one of the outbuildings. It is our assessment that its continued meaningfulness as a century old winery and associations with Johlin family early settlement will not be affected by the Project.

The relocated Johlin Cabin to Pearson Park on Seaman Road was recorded in the attached SHPO Section 106 Survey Table.

The St. Ignatius Church (LUC-259-10) NRHP property located at 212 N. Stadium Road, over 1 mile east, was determined to be well outside of range of having any impacts by the Project. None of the elements which contribute to the continued meaningfulness of the 1927 Roman Catholic Church and its Romanesque Revival architecture, will be affected by the Project.

The Peach Farm (LUC-1541-10) located at 6113 Navarre Road (DOE LUC-2-21.15 PID: 9159) was considered outside of the essential range of impacts from the Project, based on our fieldwork. No impacts to the NRHP-qualified farmstead and American Foursquare house are anticipated.

It is our finding that the Project will not adversely impact National Register-qualified or listed aboveground properties that surround the 30-acre parcel. Overall, the power plant will not be an imposition to the existing setting of the area, which is characterized by the existing power facilities, landfill operations, oil refineries, shipping and railroad operations, and other industrial sites.

Our fieldwork and research efforts did not identify any unrecorded, NRHP-qualified aboveground properties, to within a reasonable 1.5-to-2.5-mile range of the Project. It was determined that the likely range of impact from the Project on surrounding properties would be negligible based on the existing setting; and our field investigations of the non-industrial areas east of the Project site. Therefore, no further history/architecture impact investigations are recommended.

1. What mitigation efforts can be incorporated into the Project to minimize or mitigate any foreseeable impacts to the continued meaningfulness and preservation of identified National Register-eligible or listed sites?

Based on our research, no further history/architecture survey or mitigation is recommended for the Project. This report, in and of itself, provides a useful foundation for increasing the body of cultural resource knowledge. The documentation reflected in this report can be a base for others to add to in the future to gain a comprehensive architectural survey of upright and wing house in Ohio's northwest counties, as suggested by Glen Harper in his above-referenced 1988 article: Upright and Wing: The No-Nonsense House for documenting the vernacular's migration from the eastern Great Lakes region of New York and Pennsylvania to its common use in northwest Ohio.

References

- Andreas and Baskin, pub.
1875 *An Illustrated Historical Atlas of Lucas and Part of Wood Counties, Ohio*.
Andreas and Baskin, Chicago.
- Dobson-Brown, D., K. Gibbs, L. Frye, and M. Nickerson
1994 *A Cultural Resources Reconnaissance Survey Of The Maumee River Crossing In Lucas And Wood Counties, Ohio (Pid # 10718)*
- Fassett, Josephine
1961 *History of Oregon and Jerusalem The Story of Two Communities*
The Hurley Company Inc., Camden, Arkansas
- Gasbarro, Susan, ODOT *Interoffice Communication, LUC-2-21.15 PID: 9159, Phase III History/Architecture Evaluation*
1997, December 11
- Gibbs, Kevin and Lori O'Donnell,
1996 *Phase I Literature Review and Reconnaissance Survey for the Proposed Improvement of the Seaman Street/Norfolk Southern Grade Separation in Oregon Township, Lucas County, Ohio*
- Howe, H.
1888 *Historical Collections of Ohio, Vol. I*. H. Howe & Son, Columbus.
- Killits, J., ed.
1923 *Toledo and Lucas County, Ohio 1623-1923*. The S.J. Clarke Publishing Co., Chicago and Toledo.
- Knapp, H. S.
1872 *History of the Maumee Valley: commencing with the occupation by the French in 1680*. Slade Mammoth Printing and Publishing House, Toledo, Ohio.
- Latham, M.
2010 *Cultural Resources Survey of Proposed BP - Husky Toledo Refinery 138/69 kV Substation in Oregon Township, Lucas County, Ohio*.
- Scribner, H., ed.
1910 *Memoirs of Lucas County and the City of Toledo*. Western Historical Association, Madison, Wisconsin.
- Weller, Ryan and Tom Barrett
2012 *Phase I Cultural Resource Management Investigations for the Approximately 12.1 ha (30 ac) Lallendorf Road Development in Oregon Township, Lucas County Ohio*

Winter, N. O.

1917 *A History of Northwest Ohio: Narrative Account of Its Historical Progress and Development from the First European Exploration of the Maumee and Sandusky Valleys and the Adjacent Shores of Lake Erie, down to the Present Time*. The Lewis Publishing Company, Chicago and New York.

Online Sources:

Bowling Green Sentinel Tribune, *Black Swamp Once Ruled the Land and People*, June 10, 1999;

http://www.nwoet.org/swamp/PDF/black_swamp_people.PDF

Accessed January 24, 2013

Harper, Glen A.

December 1988, *Upright and Wing: The No-Nonsense House*, *Archive Chronicle*, Volume 7, Number 3 Bowling Green State University; Center for Archival Collections

<http://www.bgsu.edu/colleges/library/cac/ac/page47043.html>

(Accessed January 24, 2013)

Oregon, City of

2012 *History*. <http://www.oregonohio.org/Community/history.html>

(Accessed October 4, 2012)

Wilhelm, Peter

1984:83-84

<http://www.horizonview.net/~ihs/Transportation/Transp-Story-M&WRrd.html>

(Accessed January 28, 2013).

Primary Sources:

Oregon and Jerusalem Historical Society; email correspondence January 25, 2013

Peach, Gerald; personal correspondence in the field on January 14, 2013.

Attachment A

Figures

Figures

Oregon Gas to Electric Power Plant APE Survey -Appendix A History/Architecture
Vintage Resource Studies February 12, 2013

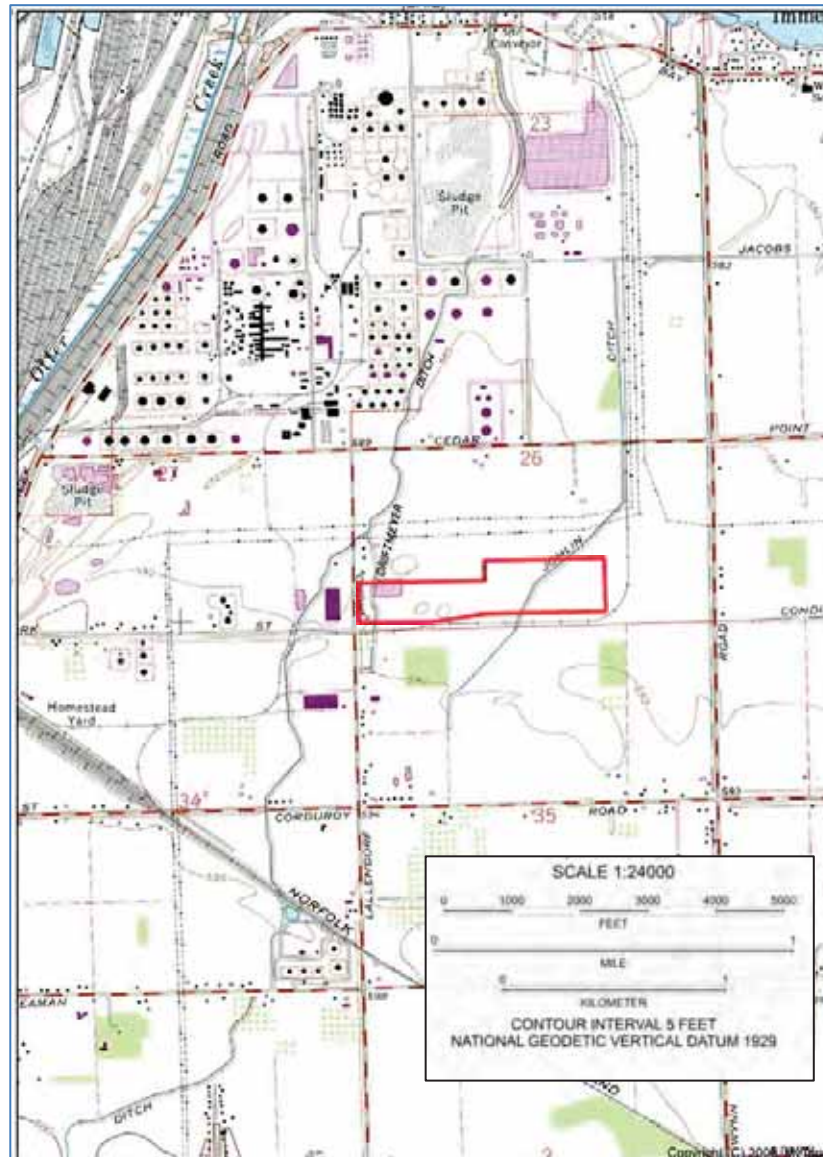


Figure 1. Project area on 1965 Oregon USGS 7.5 Minute Quadrangle Map

Figures

Oregon Gas to Electric Power Plant APE Survey -Appendix A History/Architecture Vintage Resource Studies February 12, 2013



Figure 2. Previously recorded history/architecture sites within the 5-Mile APE.

Figures

Oregon Gas to Electric Power Plant APE Survey -Appendix A History/Architecture Vintage Resource Studies February 12, 2013

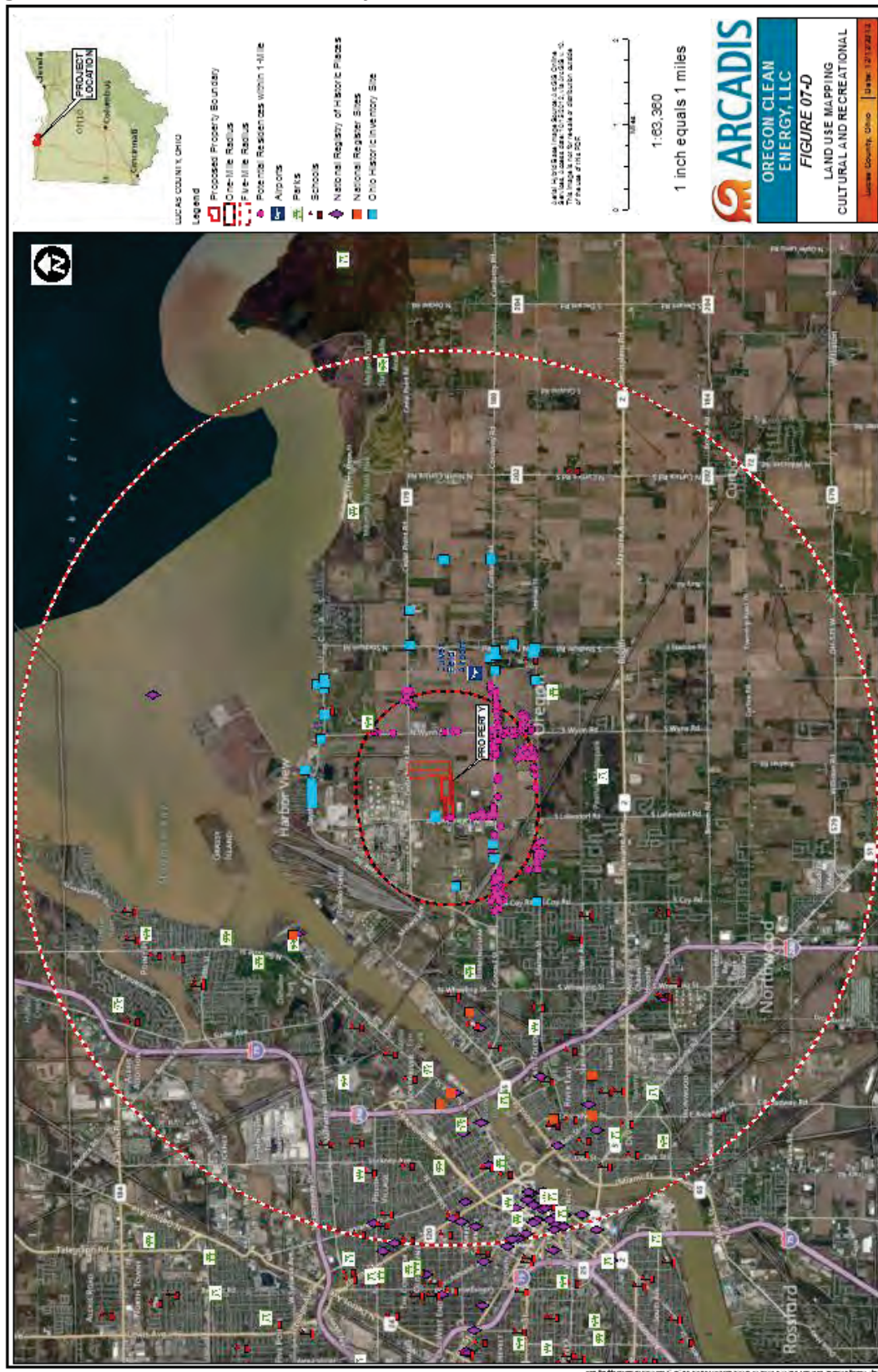
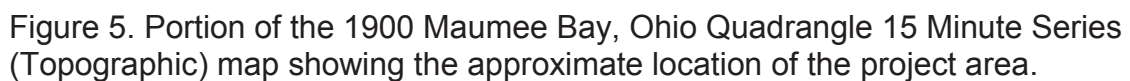
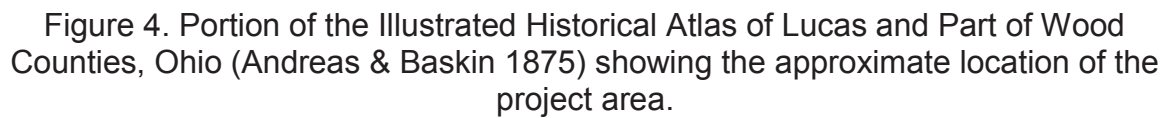


Figure 3. Aerial Map of OPSB 5-mile Study Radius and APE with a 1 mile buffer around the Project site.

Oregon Gas to Electric Power Plant APE Survey -Appendix A History/Architecture
Vintage Resource Studies February 12, 2013



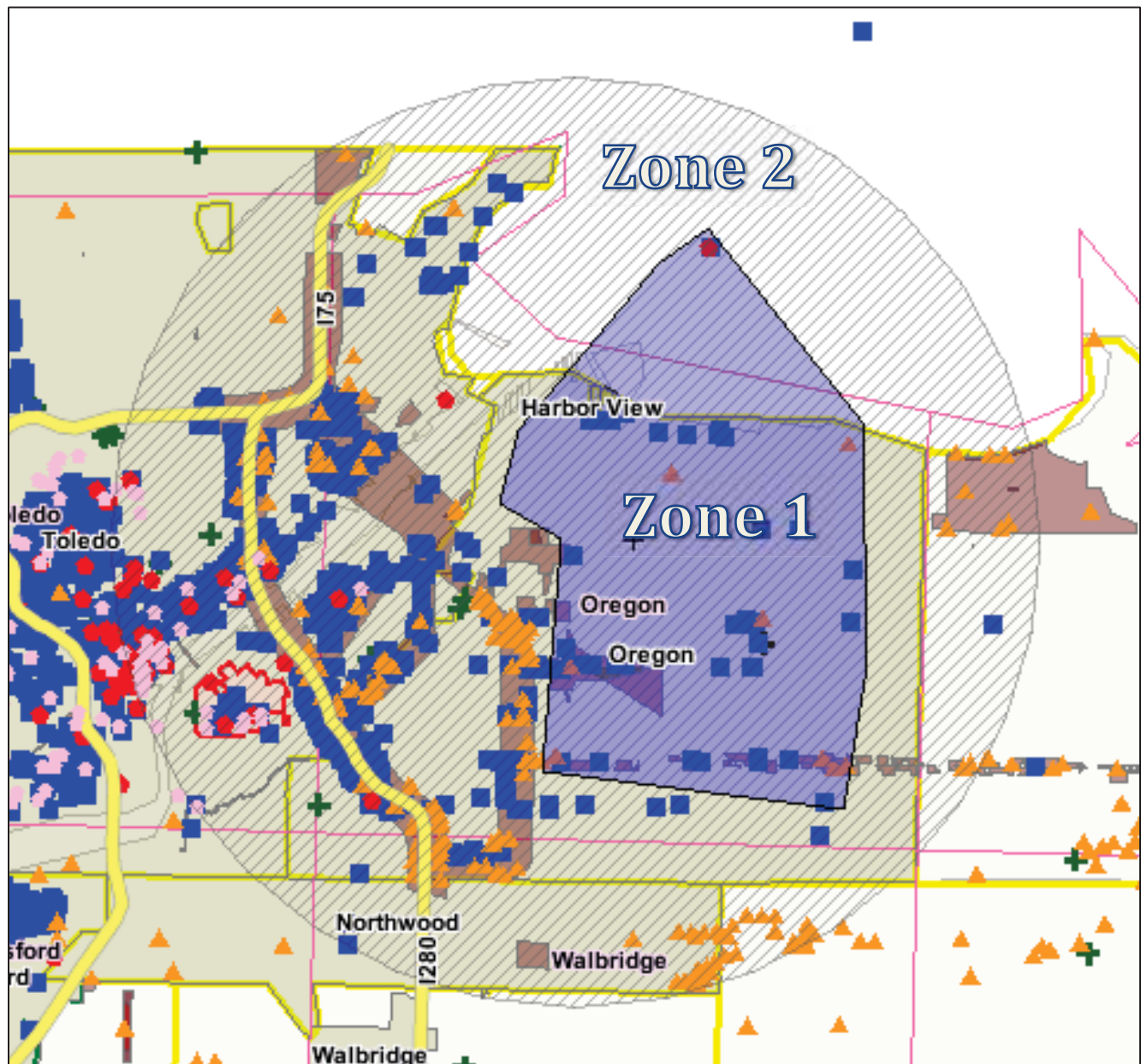


Figure 6. Diagram based on Ohio SHPO's Online Mapping System. The area highlighted in Zone 1, was determined to have a greater potential for impacts from the proposed gas-to-electric power plant. Properties within Zone 1 over fifty years old were photographed and documented in SHPO's Section 106 Survey Table.

Attachment B

SHPO Section 106 Survey Tables for Zone 1 and Photo Log

Section 106 Review Project Summary Form Documentation Table

Project Number:

| Photo ID | Ref. Number County Quad. Name | Present Name Property Address | UTM Coord. | Owner Information | Present use Building Type Architectural Style | Foundation Material Wall Construction Exterior Wall | Year Built/Altered Alterations Current Condition | NRHP Elig. |
|---|-------------------------------------|--|-------------------------|---|--|--|--|--------------------------|
| 90-91 | Lucas Oregon | Ackerman Berry Farm 4112 Corduroy Road Oregon | 17 295948 4614482 | | RESIDENTIAL/DOMESTIC Non-discernable House Type No academic style - Vernacular | Unknown Stucco | unk / 1990ca Alteration Good/Fair | <input type="checkbox"/> |
| Additional Sources of Information: | | | | Further Description English Barn with modern overhead door. | | | | |
| | Lucas Oregon | Harbor View Village Bayshore Road Bay (corporate name Bay Village) | 17 | | RESIDENTIAL/DOMESTIC Cape Cod Cottage/Williamsburg | Wood | / | <input type="checkbox"/> |
| Additional Sources of Information: | | | | Further Description community of cottages mostly altered. | | | | |
| 114 | Lucas Oregon | 4328 Bayshore Rd. Oregon | 17 296465 4618333 | | RESIDENTIAL/DOMESTIC Gabled Ell No academic style - Vernacular | Brick bearing Balloon/western/platform fram Aluminum or vinyl siding | 1870ca. / | <input type="checkbox"/> |
| Additional Sources of Information: | | | | Further Description | | | | |
| 113 | Lucas Oregon | RBM Construction 4400 Bashore Road Oregon | 17 296097 4618676 | | Office | | 1900ca / | <input type="checkbox"/> |
| Additional Sources of Information: | | | | Further Description | | | | |
| 112 | Lucas Oregon | 4526 Bayshore Road Oregon | 17 296648 4618327 | | RESIDENTIAL/DOMESTIC American foursquare Queen Anne | Brick bearing Balloon/western/platform fram Aluminum or vinyl siding | 1880ca / | <input type="checkbox"/> |
| Additional Sources of Information: | | | | Further Description | | | | |
| Additional Sources of Information: | | | | Preparer Information thomas barrett vrs | | | | |
| Additional Sources of Information: | | | | Preparer Information thomas barrett vrs | | | | |
| Additional Sources of Information: | | | | Preparer Information thomas barrett vrs | | | | |

Section 106 Review Project Summary Form Documentation Table

Project Number:

| Photo ID | Ref. Number County Quad. Name | Present Name Property Address | UTM Coord. | Owner Information | Present use Building Type Architectural Style | Foundation Material Wall Construction Exterior Wall | Year Built/Altered Alterations Current Condition | NRHP Elig. |
|--|-------------------------------------|---|-------------------------|---|---|--|--|--|
| 107 | Lucas Oregon | 4516 Bayshore rd. Oregon | 17 296811 4618326 | | RESIDENTIAL/DOMESTIC American foursquare Queen Anne | Brick bearing Balloon/western/platform fram Aluminum or vinyl siding | 1900ca / | <input type="checkbox"/> |
| Additional Sources of Information: | | | | Further Description | OHI Number: LUC1900 | | | Preparer Information thomas barrett |
| | Lucas Oregon | 4454 Bashore Road Oregon | 17 296726 4618326 | | RESIDENTIAL/DOMESTIC I House Italianate | Concrete block Brick bearing Brick | 1879ca. / | <input type="checkbox"/> |
| Additional Sources of Information: | | | | Further Description | OHI Number: LUC024310 | | | Preparer Information thomas barrett vrs |
| 106 | Lucas Oregon | Enviro Safe Otter Creek Road Oregon | 17 294809 4615921 | | | | / | <input type="checkbox"/> |
| Additional Sources of Information: | | | | Further Description landfill operation | OHI Number: | | | Preparer Information |
| 104-105 | Lucas Oregon | Johlin's Blue Chip Farm 3825 Corduroy Road Oregon | 17 295456 4614926 | | Agricultural Outbuildings | | 1870 ca / | <input type="checkbox"/> |
| Additional Sources of Information: | | | | Further Description modern house associated with outbuildings. | OHI Number: | | | Preparer Information thomas barrett vrs |
| 7 | Lucas | 5252 Cedar Point Road Oregon (Township of) | | | RESIDENTIAL/DOMESTIC Gabled Ell Italianate | Brick bearing Brick bearing Brick | ca. 187 / | <input type="checkbox"/> |
| Additional Sources of Information: Field observation from roadway. | | | | Further Description Gambrel roof barn and english three bay barn associated with house. | OHI Number: | | | Preparer Information Thomas Barrett Vintage Resource Studies |

Project Number:

| Photo ID | Ref. Number County Quad. Name | Present Name Property Address | UTM Coord. | Owner Information | Present use Building Type Architectural Style | Foundation Material Wall Construction Exterior Wall | Year Built/Altered Alterations Current Condition | NRHP Elig. |
|------------------------------------|-------------------------------------|---|-------------------------|----------------------|--|--|--|--------------------------|
| 89 | Lucas Oregon | 4033 4025 4015 4005 Corduroy Ro Oregon | 17 295781 4614848 | | RESIDENTIAL/DOMESTIC Cape Cod Cottage/Williamsburg Craftsman/Arts and Crafts | | / | <input type="checkbox"/> |
| Additional Sources of Information: | | | | | | | | |
| Further Description | | | | | | | | |
| OHI Number: | | | | | | | | |
| Preparer Information | | | | | | | | |
| | Lucas Oregon | 4960 Bay Shore Road Oregon | 17 297717 4614811 | | | | / | <input type="checkbox"/> |
| Additional Sources of Information: | | | | | | | | |
| Further Description | | | | | | | | |
| OHI Number: | | | | | | | | |
| Preparer Information | | | | | | | | |
| | Lucas Oregon | 4262 Corduroy Road Oregon | 17 296268 4614836 | | RESIDENTIAL/DOMESTIC Bungalow Craftsman/Arts and Crafts | Unknown Balloon/western/platform fram Aluminum or vinyl siding | 1940ca / | <input type="checkbox"/> |
| Additional Sources of Information: | | | | | | | | |
| Further Description | | | | | | | | |
| OHI Number: | | | | | | | | |
| Preparer Information | | | | | | | | |
| 87-88 | Lucas | 3407?? Corduroy Road Oregon | 17 | | RESIDENTIAL/DOMESTIC Bungalow Craftsman/Arts and Crafts | Brick bearing Brick bearing Brick | 1920ca / | <input type="checkbox"/> |
| Additional Sources of Information: | | | | | | | | |
| Further Description | | | | | | | | |
| OHI Number: | | | | | | | | |
| Preparer Information | | | | | | | | |

Section 106 Review Project Summary Form Documentation Table

Project Number:

| Photo ID | Ref. Number County Quad. Name | Present Name Property Address | UTM Coord. | Owner Information | Present use Building Type Architectural Style | Foundation Material Wall Construction Exterior Wall | Year Built/Altered Alterations Current Condition | NRHP Elig. |
|---|-------------------------------------|----------------------------------|-------------------------|---|--|---|--|--------------------------|
| 86 | Lucas Oregon | 4560 Corduroy Road Oregon | 17 296386 4615192 | | RESIDENTIAL/DOMESTIC Upright and Wing No academic style - Vernacular | Brick bearing Balloon/western/platform fram Aluminum or vinyl siding | 1870 / | <input type="checkbox"/> |
| Additional Sources of Information: | | | | | | | | |
| | | | | Further Description | OHI Number: | | | |
| 82 | Lucas Oregon | 4701 Corduroy Road Oregon | 17 297374 4614836 | | RESIDENTIAL/DOMESTIC American foursquare Craftsman/Arts and Crafts | Concrete block Balloon/western/platform fram Aluminum or vinyl siding | 1910 / | <input type="checkbox"/> |
| Additional Sources of Information: | | | | | | | | |
| | | | | Further Description con crib. English Barn with steel roof. | OHI Number: | | | |
| 81 | Lucas Oregon | 4811 Corduroy Road Oregon | 17 297485 4614875 | | RESIDENTIAL/DOMESTIC American foursquare Bungalow | Brick bearing Balloon/western/platform fram Aluminum or vinyl siding | 1920ca / | <input type="checkbox"/> |
| Additional Sources of Information: | | | | | | | | |
| field | | | | Further Description | OHI Number: | | | |
| 80 | Lucas Oregon | 4920 Corduroy Road Oregon | 17 297592 4614557 | | RESIDENTIAL/DOMESTIC Upright and Wing Greek Revival | Unknown Balloon/western/platform fram Aluminum or vinyl siding | 1890ca / 2000ca Alteration Good/Fair | <input type="checkbox"/> |
| Additional Sources of Information: | | | | | | | | |
| | | | | Further Description | OHI Number: | | | |
| 79 | Lucas Oregon | 4960 Corduroy Road Oregon | 17 297717 4614811 | | RESIDENTIAL/DOMESTIC Bungalow Craftsman/Arts and Crafts | Brick bearing Balloon/western/platform fram Aluminum or vinyl siding | 1940ca / | <input type="checkbox"/> |
| Additional Sources of Information: | | | | | | | | |
| | | | | Further Description | OHI Number: | | | |
| Preparer Information thomas barrett VRS | | | | | | | | |
| Preparer Information Thomas Barrett VRS | | | | | | | | |

Project Number:

| Photo ID | Ref. Number County Quad. Name | Present Name Property Address | UTM Coord. | Owner Information | Present use Building Type Architectural Style | Foundation Material Wall Construction Exterior Wall | Year Built/Altered Alterations Current Condition | NRHP Elig. |
|--|-------------------------------|---|-------------------------|-------------------|---|---|--|-------------------------------------|
| 92-103 | Lucas Oregon | Johlin Winery 3935 Corduroy Road Oregon | 17 295628 4615041 | johlin | RESIDENTIAL/DOMESTIC Gabled Ell Italianate | Brick bearing Brick bearing Brick | 1870ca / Excellent | <input checked="" type="checkbox"/> |
| Additional Sources of Information: | | | | | | | | |
| 130 | Lucas Oregon | Edward Scheizer House 3948 Seaman Road Oregon | 17 295660 4613800 | schweizer | RESIDENTIAL/DOMESTIC Upright and Wing Greek Revival | Brick bearing Brick bearing Brick | 1870ca. / | <input type="checkbox"/> |
| Additional Sources of Information: OHI 1979/ Field Review 2013 | | | | | | | | |
| | Lucas Oregon | 5024-5022 Seaman Street Oregon | 17 297840 4613985 | | RESIDENTIAL/DOMESTIC Cape Cod Cottage/Williamsburg | Stone | 1945ca. / | <input type="checkbox"/> |
| Additional Sources of Information: Field | | | | | | | | |
| | Lucas Oregon | Oregon Fire Station #1 5020 Seaman Street Oregon | 17 297825 4614023 | | Fire station Garage mod | Concrete block Brick bearing Brick | 1963ca. / | <input type="checkbox"/> |
| Additional Sources of Information: Field | | | | | | | | |
| 139 | Lucas Oregon | Johlin Cabin Pearson Metropark Pearson Metropark Oregon | 17 297487 4613755 | Metroparks | Park Double Pen | Concrete block Hewed log | 1830ca. / 2006 Date moved Good/Fair | <input type="checkbox"/> |
| Additional Sources of Information: Metropark interpretive sign. Field observation. | | | | | | | | |
| Further Description The hand hewn log cabin was previously located 1.5 miles away on Corduroy Road, between Coy and Lallendorf. 20x26 foot. Frederick Carl Johlin Sr. donated the structure to Metroparks in 2006. Pearson Park is considered preserved area of Black Swamp | | | | | | | | |
| Preparer Information Thomas Barrett VRS | | | | | | | | |

| Photo ID | Ref. Number County Quad. Name | Present Name Property Address | UTM Coord. | Owner Information | Present use Building Type Architectural Style | Foundation Material Wall Construction Exterior Wall | Year Built/Altered Alterations Current Condition | NRHD Elig. |
|---|-------------------------------------|---|-------------------------|----------------------|--|--|--|--------------------------|
| 137-138 | Lucas Oregon | Dale Richardson House 4651 Seaman Street Oregon | 17 297070 4513830 | Dale Richardson | RESIDENTIAL/DOMESTIC Cape Cod Cottage/Williamsburg | | 1945ca. / | <input type="checkbox"/> |
| Additional Sources of Information: OHI and Field observation | | | | | | | | |
| 136 | Lucas Oregon | Beeler House and Farm 4609 Seaman Road Oregon | 17 296940 4613830 | Charles Beeler | RESIDENTIAL/DOMESTIC Upright and Wing No academic style - Vernacular | Brick bearing Balloon/western/platform fram Drop or novelty siding | 1870ca. / | <input type="checkbox"/> |
| Additional Sources of Information: Field and OHI | | | | | | | | |
| 135 | Lucas Oregon | Segura House 149 Lollendorf Road Oregon | 17 296060 4614160 | | RESIDENTIAL/DOMESTIC One-room Schoolhouse | Brick bearing Balloon/western/platform fram Drop or novelty siding | 1899ca. / Alteration Good/Fair | <input type="checkbox"/> |
| Additional Sources of Information: OHI and Field observation | | | | | | | | |
| | | | | | DEMOLISHED | | / 1996ca. Date demolished | <input type="checkbox"/> |
| Additional Sources of Information: Field | | | | | | | | |
| | | | 17 | | DEMOLISHED | | / 1996ca. Date demolished | <input type="checkbox"/> |
| Additional Sources of Information: Field | | | | | | | | |

Section 106 Review Project Summary Form Documentation Table

Project Number:

| Photo ID | Ref. Number County Quad. Name | Present Name Property Address | UTM Coord. | Owner Information | Present use Building Type Architectural Style | Foundation Material Wall Construction Exterior Wall | Year Built/Altered Alterations Current Condition | NRHP Elig. |
|---|-------------------------------------|---|-------------------------|----------------------|--|---|--|--------------------------|
| 117 | | Church 5224 Bay Shore road | 17 298228 4617902 | | Church/Religious Structure | | 1880ca / | <input type="checkbox"/> |
| Additional Sources of Information: | | | | | | | | |
| 131-132 | Lucas Oregon | Schweizer Fruit Farm 4114 Seaman Road Oregon | 17 297070 4613830 | Schweizer | RESIDENTIAL/DOMESTIC Gabled Ell Queen Anne | Brick bearing Balloon/western/platform fram Asbestos/asphalt siding | 1880ca. / | <input type="checkbox"/> |
| Additional Sources of Information: | | | | | | | | |
| OHI 1995 RR grade survey; Field | | | | | | | | |
| 116,118 | Lucas Oregon | Wynn School Unknown address Bay Shore Road Oregon | 17 298223 4618011 | | School Gothic Revival | | / | <input type="checkbox"/> |
| Additional Sources of Information: | | | | | | | | |
| OHI 1995 RR grade survey | | | | | | | | |
| 129 | Lucas Oregon | 3909 Seaman Road Oregon | 17 295560 4613830 | f | RESIDENTIAL/DOMESTIC Bungalow Colonial Revival | Rusticated Stone, w/ cut stone Brick bearing Brick | 1920ca. / | <input type="checkbox"/> |
| Additional Sources of Information: | | | | | | | | |
| OHI 1995 RR grade survey | | | | | | | | |
| 128 | Lucas Oregon | Greenhagen John Smith House 3856 Seaman Road Oregon | 17 295470 4613780 | Ernest | RESIDENTIAL/DOMESTIC Gabled Ell No academic style - Vernacular | Brick bearing Balloon/western/platform fram Wood | 1890ca. / | <input type="checkbox"/> |
| Additional Sources of Information: | | | | | | | | |
| OHI 1995 | | | | | | | | |

Preparer Information
Thomas
Barrett
VRS

Preparer Information
thomas
barrett
vrs

Preparer Information
Thomas
Barrett
VRS

Preparer Information
thomas
barrett
vrs

Preparer Information
Thomas
Barrett
VRS

Preparer Information
thomas
barrett
vrs

Preparer Information
Thomas
Barrett
VRS

Section 106 Review Project Summary Form Documentation Table

Project Number:

| Photo ID | Ref. Number County Quad. Name | Present Name Property Address | UTM Coord. | Owner Information | Present use Building Type Architectural Style | Foundation Material Wall Construction Exterior Wall | Year Built/Altered Alterations Current Condition | NRHP Elig. |
|--|-------------------------------------|--|-------------------------|--|--|---|--|---|
| 127 | Lucas Oregon | 3834 Seaman Road Oregon | 17 295389 4613760 | | RESIDENTIAL/DOMESTIC Bungalow Craftsman/Arts and Crafts | Brick bearing Brick bearing Brick | 1919ca / | <input type="checkbox"/> |
| Additional Sources of Information: RR grade crossing survey ASC 1993 | | | | Further Description Large powerlines overhead. 3 bay frame garage with pyramidal roof. | | OHI Number: LUC213810 | | Preparer Information Thomas Barrett VRS |
| | Lucas Oregon | 3431-3535 Seam Road Oregon | 17 294597 4614062 | | RESIDENTIAL/DOMESTIC Bungalow No academic style - Vernacular | | 1945 / | <input type="checkbox"/> |
| Additional Sources of Information: | | | | Further Description | | OHI Number: | | Preparer Information Thomas Barrett VRS |
| 126 | Lucas Oregon | Baptist Church 3409 Seaman Road Oregon | 17 294558 4614042 | American Freewill Baptist | Chapel One-room Schoolhouse | Brick bearing Brick bearing Brick | 1907 / 1947 Alteration Good/Fair | <input type="checkbox"/> |
| Additional Sources of Information: Field / OHI | | | | Further Description | | OHI Number: LUC025810 | | Preparer Information Thomas Barrett VRS |
| 122 | Lucas Oregon | 1281 N. Stadium Road Oregon | 17 299394 4616676 | | RESIDENTIAL/DOMESTIC American foursquare Bungalow | Brick bearing Brick bearing Brick | 1920ca / | <input type="checkbox"/> |
| Additional Sources of Information: | | | | Further Description Light Brick foursquare. | | OHI Number: | | Preparer Information Thomas Barrett VRS |
| | Lucas Oregon | WW II era housing development N. Stadium Road Oregon | 17 299562 4617372 | | RESIDENTIAL/DOMESTIC Bungalow | | / | <input type="checkbox"/> |
| Additional Sources of Information: | | | | Further Description large addition of wwall housing approximately 2 miles away from Maumee River east. | | OHI Number: | | Preparer Information thomas barrett vrs |

Section 106 Review Project Summary Form Documentation Table

Project Number:

| Photo ID | Ref. Number County Quad. Name | Present Name Property Address | UTM Coord. | Owner Information | Present use Building Type Architectural Style | Foundation Material Wall Construction Exterior Wall | Year Built/Altered Alterations Current Condition | NRHP Elig. |
|---|-------------------------------------|---|-------------------------|----------------------|--|---|--|--------------------------|
| | Lucas Oregon | 5520 Bay Shore Road Oregon | 17 298817 4618040 | | | | / 2000ca Date demolished | <input type="checkbox"/> |
| Additional Sources of Information: | | | | | | | | |
| | Lucas Oregon | 5520 Bay Shore Road Oregon | 17 298817 4618040 | | | | | |
| 72 | Lucas Oregon | 5459 Corduroy Road Oregon | 17 298914 4614837 | | RESIDENTIAL/DOMESTIC Bungalow Craftsman/Arts and Crafts | Rusticated Stone, w/ cut stone Balloon/western/platform fram Aluminum or vinyl siding | 1930ca / | <input type="checkbox"/> |
| Additional Sources of Information: | | | | | | | | |
| | Lucas Oregon | 5459 Corduroy Road Oregon | 17 298914 4614837 | | | | | |
| 133 | Lucas Oregon | Meyer House 4209 Seaman / Lollendorf Oregon | 17 296140 4613830 | | RESIDENTIAL/DOMESTIC Upright and Wing No academic style - Vernacular | Concrete block Balloon/western/platform fram Drop or novelty siding | 1870ca. / 1996ca. Date moved Good/Fair | <input type="checkbox"/> |
| Additional Sources of Information: | | | | | | | | |
| | Lucas Oregon | 4209 Seaman / Lollendorf Oregon | 17 296140 4613830 | | | | | |
| Additional Sources of Information: | | | | | | | | |
| | Lucas Oregon | 6011 Corduroy Point Rd. Oregon | 17 | | RESIDENTIAL/DOMESTIC Gabled Ell No academic style - Vernacular | Brick bearing | 1880ca / 1960ca Some alteration | <input type="checkbox"/> |
| Additional Sources of Information: | | | | | | | | |
| | Lucas Oregon | 6011 Corduroy Point Rd. Oregon | 17 | | | | | |
| 78 | Lucas Oregon | 4961 Corduroy Road Oregon | 17 297710 4614874 | | RESIDENTIAL/DOMESTIC American foursquare Craftsman/Arts and Crafts | Brick bearing Balloon/western/platform fram Aluminum or vinyl siding | 1920ca. / 1988ca Alteration | <input type="checkbox"/> |
| Additional Sources of Information: | | | | | | | | |
| | Lucas Oregon | 4961 Corduroy Road Oregon | 17 297710 4614874 | | | | | |
| Additional Sources of Information: | | | | | | | | |
| | Lucas Oregon | 4961 Corduroy Road Oregon | 17 297710 4614874 | | | | | |
| Additional Sources of Information: | | | | | | | | |
| | Lucas Oregon | 4961 Corduroy Road Oregon | 17 297710 4614874 | | | | | |
| Additional Sources of Information: | | | | | | | | |
| | Lucas Oregon | 4961 Corduroy Road Oregon | 17 297710 4614874 | | | | | |
| Additional Sources of Information: | | | | | | | | |
| | Lucas Oregon | 4961 Corduroy Road Oregon | 17 297710 4614874 | | | | | |
| Additional Sources of Information: | | | | | | | | |
| | Lucas Oregon | 4961 Corduroy Road Oregon | 17 297710 4614874 | | | | | |
| Additional Sources of Information: | | | | | | | | |
| | Lucas Oregon | 4961 Corduroy Road Oregon | 17 297710 4614874 | | | | | |
| Additional Sources of Information: | | | | | | | | |
| | Lucas Oregon | 4961 Corduroy Road Oregon | 17 297710 4614874 | | | | | |
| Additional Sources of Information: | | | | | | | | |
| | Lucas Oregon | 4961 Corduroy Road Oregon | 17 297710 4614874 | | | | | |
| Additional Sources of Information: | | | | | | | | |
| | Lucas Oregon | 4961 Corduroy Road Oregon | 17 297710 4614874 | | | | | |
| Additional Sources of Information: | | | | | | | | |
| | Lucas Oregon | 4961 Corduroy Road Oregon | 17 297710 4614874 | | | | | |
| Additional Sources of Information: | | | | | | | | |
| | Lucas Oregon | 4961 Corduroy Road Oregon | 17 297710 4614874 | | | | | |
| Additional Sources of Information: | | | | | | | | |
| | Lucas Oregon | 4961 Corduroy Road Oregon | 17 297710 4614874 | | | | | |
| Additional Sources of Information: | | | | | | | | |
| | Lucas Oregon | 4961 Corduroy Road Oregon | 17 297710 4614874 | | | | | |
| Additional Sources of Information: | | | | | | | | |
| | Lucas Oregon | 4961 Corduroy Road Oregon | 17 297710 4614874 | | | | | |
| Additional Sources of Information: | | | | | | | | |
| | Lucas Oregon | 4961 Corduroy Road Oregon | 17 297710 4614874 | | | | | |
| Additional Sources of Information: | | | | | | | | |
| | Lucas Oregon | 4961 Corduroy Road Oregon | 17 297710 4614874 | | | | | |
| Additional Sources of Information: | | | | | | | | |
| | Lucas Oregon | 4961 Corduroy Road Oregon | 17 297710 4614874 | | | | | |
| Additional Sources of Information: | | | | | | | | |
| | Lucas Oregon | 4961 Corduroy Road Oregon | 17 297710 4614874 | | | | | |
| Additional Sources of Information: | | | | | | | | |
| | Lucas Oregon | 4961 Corduroy Road Oregon | 17 297710 4614874 | | | | | |
| Additional Sources of Information: | | | | | | | | |
| | Lucas Oregon | 4961 Corduroy Road Oregon | 17 297710 4614874 | | | | | |
| Additional Sources of Information: | | | | | | | | |
| | Lucas Oregon | 4961 Corduroy Road Oregon | 17 297710 4614874 | | | | | |
| Additional Sources of Information: | | | | | | | | |
| | Lucas Oregon | 4961 Corduroy Road Oregon | 17 297710 4614874 | | | | | |
| Additional Sources of Information: | | | | | | | | |
| | Lucas Oregon | 4961 Corduroy Road Oregon | 17 297710 4614874 | | | | | |
| Additional Sources of Information: | | | | | | | | |
| | Lucas Oregon | 4961 Corduroy Road Oregon | 17 297710 4614874 | | | | | |
| Additional Sources of Information: | | | | | | | | |
| | Lucas Oregon | 4961 Corduroy Road Oregon | 17 297710 4614874 | | | | | |
| Additional Sources of Information: | | | | | | | | |
| | Lucas Oregon | 4961 Corduroy Road Oregon | 17 297710 4614874 | | | | | |
| Additional Sources of Information: | | | | | | | | |
| | Lucas Oregon | 4961 Corduroy Road Oregon | 17 297710 4614874 | | | | | |
| Additional Sources of Information: | | | | | | | | |
| | Lucas Oregon | 4961 Corduroy Road Oregon | 17 297710 4614874 | | | | | |
| Additional Sources of Information: | | | | | | | | |
| | Lucas Oregon | 4961 Corduroy Road Oregon | 17 297710 4614874 | | | | | |
| Additional Sources of Information: | | | | | | | | |
| | Lucas Oregon | 4961 Corduroy Road Oregon | 17 297710 4614874 | | | | | |
| Additional Sources of Information: | | | | | | | | |
| | Lucas Oregon | 4961 Corduroy Road Oregon | 17 297710 4614874 | | | | | |
| Additional Sources of Information: | | | | | | | | |
| | Lucas Oregon | 4961 Corduroy Road Oregon | 17 297710 4614874 | | | | | |
| Additional Sources of Information: | | | | | | | | |
| | Lucas Oregon | 4961 Corduroy Road Oregon | 17 297710 4614874 | | | | | |
| Additional Sources of Information: | | | | | | | | |
| | Lucas Oregon | 4961 Corduroy Road Oregon | 17 297710 4614874 | | | | | |
| Additional Sources of Information: | | | | | | | | |
| | Lucas Oregon | 4961 Corduroy Road Oregon | 17 297710 4614874 | | | | | |
| Additional Sources of Information: | | | | | | | | |
| | Lucas Oregon | 4961 Corduroy Road Oregon | 17 297710 4614874 | | | | | |
| Additional Sources of Information: | | | | | | | | |
| | Lucas Oregon | 4961 Corduroy Road Oregon | 17 297710 4614874 | | | | | |
| Additional Sources of Information: | | | | | | | | |
| | Lucas Oregon | 4961 Corduroy Road Oregon | 17 297710 4614874 | | | | | |
| Additional Sources of Information: | | | | | | | | |
| | Lucas Oregon | 4961 Corduroy Road Oregon | 17 297710 4614874 | | | | | |
| Additional Sources of Information: | | | | | | | | |
| | Lucas Oregon | 4961 Corduroy Road Oregon | 17 297710 4614874 | | | | | |
| Additional Sources of Information: | | | | | | | | |
| | Lucas Oregon | 4961 Corduroy Road Oregon | 17 297710 4614874 | | | | | |
| Additional Sources of Information: | | | | | | | | |
| | Lucas Oregon | 4961 Corduroy Road Oregon | 17 297710 4614874 | | | | | |
| Additional Sources of Information: | | | | | | | | |
| | Lucas Oregon | 4961 Corduroy Road Oregon | 17 297710 4614874 | | | | | |
| Additional Sources of Information: | | | | | | | | |
| | Lucas Oregon | 4961 Corduroy Road Oregon | 17 297710 4614874 | | | | | |
| Additional Sources of Information: | | | | | | | | |
| | Lucas Oregon | 4961 Corduroy Road Oregon | 17 297710 4614874 | | | | | |
| Additional Sources of Information: | | | | | | | | |
| | Lucas Oregon | 4961 Corduroy Road Oregon | 17 297710 4614874 | | | | | |
| Additional Sources of Information: | | | | | | | | |
| | Lucas Oregon | 4961 Corduroy Road Oregon | 17 297710 4614874 | | | | | |
| Additional Sources of Information: | | | | | | | | |
| | Lucas Oregon | 4961 Corduroy Road Oregon | 17 297710 4614874 | | | | | |
| Additional Sources of Information: | | | | | | | | |
| | Lucas Oregon | 4961 Corduroy Road Oregon | 17 297710 4614874 | | | | | |
| Additional Sources of Information: | | | | | | | | |
| | Lucas Oregon | 4961 Corduroy Road Oregon | 17 297710 4614874 | | | | | |
| Additional Sources of Information: | | | | | | | | |
| | Lucas Oregon | 4961 Corduroy Road Oregon | 17 297710 4614874 | | | | | |
| Additional Sources of Information: | | | | | | | | |
| | Lucas Oregon | 4961 Corduroy Road Oregon | 17 297710 4614874 | | | | | |
| Additional Sources of Information: | | | | | | | | |
| | Lucas Oregon | 4961 Corduroy Road Oregon | 17 297710 4614874 | | | | | |
| Additional Sources of Information: | | | | | | | | |
| | Lucas Oregon | 4961 Corduroy Road Oregon | 17 297710 4614874 | | | | | |
| Additional Sources of Information: | | | | | | | | |
| | Lucas Oregon | 4961 Corduroy Road Oregon | 17 297710 4614874 | | | | | |
| Additional Sources of Information: | | | | | | | | |
| | Lucas Oregon | 4961 Corduroy Road Oregon | 17 297710 4614874 | | | | | |
| Additional Sources of Information: | | | | | | | | |
| | Lucas Oregon | 4961 Corduroy Road Oregon | 17 297710 4614874 | | | | | |
| Additional Sources of Information: | | | | | | | | |
| | Lucas Oregon | 4961 Corduroy Road Oregon | 17 297710 4614874 | | | | | |
| Additional Sources of Information: | | | | | | | | |
| | Lucas Oregon | 4961 Corduroy Road Oregon | 17 297710 4614874 | | | | | |
| Additional Sources of Information: | | | | | | | | |
| | Lucas Oregon | 4961 Corduroy Road Oregon | 17 297710 4614874 | | | | | |
| Additional Sources of Information: | | | | | | | | |
| | Lucas Oregon | 4961 Corduroy Road Oregon | 17 297 | | | | | |

Section 106 Review Project Summary Form Documentation Table

Project Number:

| Photo ID | Ref. Number County Quad. Name | Present Name Property Address | UTM Coord. | Owner Information | Present use Building Type Architectural Style | Foundation Material Wall Construction Exterior Wall | Year Built/Altered Alterations Current Condition | NRHP Elig. |
|--|-------------------------------------|---|-------------------------|---|---|--|--|--------------------------|
| 44-45 | Lucas Oregon | 7010 corduroy road Oregon | 17 301839 4614738 | | RESIDENTIAL/DOMESTIC Bungalow Craftsman/Arts and Crafts | Unknown Balloon/western/platform fram Aluminum or vinyl siding | 1910ca. / 1990ca. Alteration Good/Fair | <input type="checkbox"/> |
| Additional Sources of Information: | | | | | | | | |
| | | | | Further Description | OHI Number: | | | |
| 42 | Lucas Oregon | 7025 Corduroy Rd. Oregon | 17 301839 4614738 | | RESIDENTIAL/DOMESTIC Ranch | | 1960ca / | <input type="checkbox"/> |
| Additional Sources of Information: | | | | | | | | |
| | | | | Further Description English Barn with shed lean to shed and concrete foundation | OHI Number: | | | |
| 41 | Lucas Oregon | north curtice Oregon | 17 | | RESIDENTIAL/DOMESTIC Gabled Ell Italianate | Unknown Unknown Asbestos/asphalt siding | 1890ca. / 1990ca. Alteration Deteriorated | <input type="checkbox"/> |
| Additional Sources of Information: | | | | | | | | |
| | | | | Further Description | OHI Number: | | | |
| | Lucas Oregon | Modern Houses cape cod and ranch Corduroy Road Oregon | 17 | | RESIDENTIAL/DOMESTIC Ranch | | 1955ca. / | <input type="checkbox"/> |
| Additional Sources of Information: | | | | | | | | |
| | | | | Further Description | OHI Number: | | | |
| 39 | Lucas Oregon | Oregon Water Treatment Plant Curtice Oregon | 17 302556 4615761 | | Water Related | | 1966ca. / | <input type="checkbox"/> |
| Additional Sources of Information: | | | | | | | | |
| | | | | Further Description | OHI Number: | | | |
| Preparer Information Thomas Barrett | | | | | | | | |

Section 106 Review Project Summary Form Documentation Table

Project Number:

| Photo ID | Ref. Number County Quad. Name | Present Name Property Address | UTM Coord. | Owner Information | Present use Building Type Architectural Style | Foundation Material Wall Construction Exterior Wall | Year Built/Altered Alterations Current Condition | NRHP Elig. |
|---|-------------------------------------|--|--------------------------|----------------------|--|---|--|--------------------------|
| 32-36 | Lucas Oregon | Bay View Bed and Breakfast 7250 Cedar Point Rd. Oregon | 17 302385 4616351 | Davies | Hotel/Inn/Motel I House Italianate | Brick bearing Brick bearing Brick | 1879ca. / 1990ca Addition Excellent | <input type="checkbox"/> |
| Additional Sources of Information: Field | | | | | | | | |
| 29-31 | Lucas Oregon | Myers Farm 6810 Cedar Point Road Oregon | 17 301493 4616375 | Beichter 1898 | RESIDENTIAL/DOMESTIC Neo-Classical Revival | Brick bearing Brick bearing Brick | 1898 / | <input type="checkbox"/> |
| Additional Sources of Information: Field | | | | | | | | |
| | Lucas Oregon | 6706 Corduroy Road Oregon | 17 3011982 4614694 | | Agricultural Outbuildings English or Three Bay Barn | | / | <input type="checkbox"/> |
| Additional Sources of Information: | | | | | | | | |
| 22 | Lucas Oregon | Vail Farms 6118 Cedar Farms Oregon | 17 | Berger | RESIDENTIAL/DOMESTIC | | 1890ca. / 1970ca. Addition Some alteration | <input type="checkbox"/> |
| Additional Sources of Information: Oregon-Jerus. Twp hist. soc. OHI | | | | | | | | |
| 47 | Lucas Oregon | Simpler Times 6601 Norden Road Oregon | 17 301014 4614815 | | COMMERCIAL | Aluminum or vinyl siding | 1949ca. / 2000ca. Alteration Excellent | <input type="checkbox"/> |
| Additional Sources of Information: | | | | | | | | |

Preparer Information
 Barrett
 Thomas
 VRS

Section 106 Review Project Summary Form Documentation Table

Project Number:

| Photo ID | Ref. Number County Quad. Name | Present Name Property Address | UTM Coord. | Owner Information | Present use Building Type Architectural Style | Foundation Material Wall Construction Exterior Wall | Year Built/Altered Alterations Current Condition | NRHP Elig. |
|--|-------------------------------------|---|-------------------------|----------------------|---|--|--|--------------------------|
| 21 | Lucas Oregon | 5940 Cedar Point Rd. Oregon | 17 299707 4616406 | | COMMERCIAL COMMERCIAL | Concrete block Concrete block Concrete | / | <input type="checkbox"/> |
| Additional Sources of Information: Field | | | | | | | | |
| 20 | Lucas Oregon | 5824 Cedar Point Road Oregon (Township of) | 17 299494 4616419 | | RESIDENTIAL/DOMESTIC Cape Cod Cottage/Williamsburg | | 1950ca. / | <input type="checkbox"/> |
| Additional Sources of Information: Field | | | | | | | | |
| 18-19 | Lucas Oregon | 5808 Cedar Point Road Oregon (Township of) | 17 | Ernie Dickens | RESIDENTIAL/DOMESTIC I House Greek Revival | Brick bearing Brick bearing Aluminum or vinyl siding | 1860ca. / Alteration Good/Fair | <input type="checkbox"/> |
| Additional Sources of Information: Field and OHI | | | | | | | | |
| 17 | Lucas Oregon | 1200 N. Stadium Road Oregon | 17 299442 4616466 | | COMMERCIAL | Concrete block Concrete block Concrete | 1955ca. / Good/Fair | <input type="checkbox"/> |
| Additional Sources of Information: Field | | | | | | | | |
| 13-15 | Lucas Oregon | 5741 Cedar Point Road Oregon | 17 299352 4616475 | | Agricultural Outbuildings | | / | <input type="checkbox"/> |
| Additional Sources of Information: Field | | | | | | | | |

Section 106 Review Project Summary Form Documentation Table

Project Number:

| Photo ID | Ref. Number County Quad. Name | Present Name Property Address | UTM Coord. | Owner Information | Present use Building Type Architectural Style | Foundation Material Wall Construction Exterior Wall | Year Built/Altered Alterations Current Condition | NRHP Elig. |
|---|-------------------------------------|---|-------------------------|---|--|---|--|--------------------------|
| 12 | Lucas Oregon | 5604 Cedar Point Rd. Oregon | 17 298979 4616420 | | RESIDENTIAL/DOMESTIC Craftsman/Arts and Crafts | Concrete block Balloon/western/platform fram Wood | 1930ca. / | <input type="checkbox"/> |
| Additional Sources of Information: Field | | | | Further Description OHI Number: | | | | |
| 10-11 | Lucas Oregon | 5415 Cedar Point Road Oregon (Township of) | 17 298986 4616941 | | RESIDENTIAL/DOMESTIC Bungalow Craftsman/Arts and Crafts | Balloon/western/platform fram Wood | 1940ca. / Good/Fair | <input type="checkbox"/> |
| Additional Sources of Information: Field | | | | Further Description OHI Number: Preparer Information Thomas Barrett VRS | | | | |
| 9 | Lucas Oregon | 5553 Cedar Point Road Oregon (Township of) | 17 299092 4616409 | | RESIDENTIAL/DOMESTIC Duplex (side-by-side) ranch | Unknown Balloon/western/platform fram Aluminum or vinyl siding | / 1950 ca. 1980 ca. Good/Fair | <input type="checkbox"/> |
| Additional Sources of Information: | | | | Further Description OHI Number: Preparer Information Thomas Barrett VRS | | | | |
| 8 | Lucas Oregon | 5306 Cedar Point Road Oregon (Township of) | 17 298376 4616424 | | RESIDENTIAL/DOMESTIC Gabled Ell none | Concrete block Balloon/western/platform fram Aluminum or vinyl siding | / Addition Good/Fair | <input type="checkbox"/> |
| Additional Sources of Information: | | | | Further Description Modern outbuildings OHI Number: Preparer Information Thomas Barrett VRS | | | | |
| 26 | Lucas Oregon | 6310 Cedar Point Rd. Oregon (Township of) | 17 300389 4616404 | | RESIDENTIAL/DOMESTIC Non-discernable House Type No academic style - Vernacular | Brick bearing Brick bearing Brick | 1900ca. / 1970ca. | <input type="checkbox"/> |
| Additional Sources of Information: | | | | Further Description OHI Number: Preparer Information Thomas Barrett | | | | |

Section 106 Review Project Summary Form Documentation Table

Project Number:

| Photo ID | Ref. Number County Quad. Name | Present Name Property Address | UTM Coord. | Owner Information | Present use Building Type Architectural Style | Foundation Material Wall Construction Exterior Wall | Year Built/Altered Alterations Current Condition | NRHP Elig. |
|---|-------------------------------------|---|-------------------------|---|---|--|---|--------------------------|
| 62 | Lucas Oregon | 5819 Corduroy Road Oregon | 17 299456 4614842 | | RESIDENTIAL/DOMESTIC Bungalow Craftsman/Arts and Crafts | Brick bearing Brick bearing Brick | 1915ca. / Excellent | <input type="checkbox"/> |
| Additional Sources of Information: Field | | | | Further Description OHI Number: | | | | |
| 142 | Lucas | 5150 Seaman Street Oregon | 17 | | RESIDENTIAL/DOMESTIC Upright and Wing No academic style - Vernacular | Unknown Balloon/western/platform fram Aluminum or vinyl siding | 1870 / | <input type="checkbox"/> |
| Additional Sources of Information: Field | | | | Further Description 2 car garage; alterations; additions. OHI Number: Preparer Information Thomas Barrett VRS | | | | |
| | Lucas | unknown address Corduroy Road Oregon | 17 | | RESIDENTIAL/DOMESTIC American foursquare No academic style - Vernacular | Unknown Balloon/western/platform fram Asbestos/asphalt siding | 1900ca. / 1999ca Original/Most significa Deteriorated | <input type="checkbox"/> |
| Additional Sources of Information: | | | | Further Description OHI Number: Preparer Information Thomas Barrett VRS | | | | |
| | Lucas Oregon | 5615 Corduroy Road Oregon | 17 298982 4614870 | | RESIDENTIAL/DOMESTIC Cape Cod Cottage/Williamsburg No academic style - Vernacular | Brick bearing Balloon/western/platform fram Aluminum or vinyl siding | 1944 / 1970ca Alteration Good/Fair | <input type="checkbox"/> |
| Additional Sources of Information: | | | | Further Description OHI Number: Preparer Information Thomas Barrett VRS | | | | |
| | Lucas | 5764 Corduroy Road Oregon | | | | | / | <input type="checkbox"/> |
| Additional Sources of Information: | | | | Further Description Gone OHI Number: LUC025210 Preparer Information Thomas Barrett VRS | | | | |

Section 106 Review Project Summary Form Documentation Table

Project Number:

| Photo ID | Ref. Number County Quad. Name | Present Name Property Address | UTM Coord. | Owner Information | Present use Building Type Architectural Style | Foundation Material Wall Construction Exterior Wall | Year Built/Altered Alterations Current Condition | NRHP Elig. |
|---|-------------------------------------|---|-------------------------|--|---|---|--|--------------------------|
| 69 | Lucas | 5637 Corduroy Road Oregon | 17 | | | | / | <input type="checkbox"/> |
| Additional Sources of Information: | | | | | | | | |
| | | | | Further Description Gone | OHI Number: | | | |
| 68 | Lucas Oregon | 5632 Corduroy Road Oregon | 17 299186 4614805 | | RESIDENTIAL/DOMESTIC Upright and Wing | | 1870ca. / Alteration | <input type="checkbox"/> |
| Additional Sources of Information: | | | | | | | | |
| | | | | Further Description | OHI Number: | | | |
| 67 | Lucas Oregon | 5722 Corduroy Road Oregon | 17 299224 4614777 | | RESIDENTIAL/DOMESTIC Upright and Wing | | 1880ca / Good/Fair | <input type="checkbox"/> |
| Additional Sources of Information: | | | | | | | | |
| | | | | Further Description | OHI Number: | | | |
| 66 | Lucas | unknown address Corduroy Road Oregon | 17 | | RESIDENTIAL/DOMESTIC Cape Cod Cottage/Williamsburg No academic style - Vernacular | Unknown Balloon/western/platform fram Permadstone | 1945ca / | <input type="checkbox"/> |
| Additional Sources of Information: | | | | | | | | |
| | | | | Further Description | OHI Number: | | | |
| Preparer Information Thomas Barrett VRS | | | | | | | | |
| Preparer Information 1910ca. / 1990ca. Addition Good/Fair | | | | | | | | |
| Additional Sources of Information: | | | | | | | | |
| | | | | Further Description Oversized craftsman foursquare with side addition and attached modern garage. | OHI Number: | | | |
| Preparer Information Thomas Barrett VRS | | | | | | | | |

Section 106 Review Project Summary Form Documentation Table

Project Number:

| Photo ID | Ref. Number County Quad. Name | Present Name Property Address | UTM Coord. | Owner Information | Present use Building Type Architectural Style | Foundation Material Wall Construction Exterior Wall | Year Built/Altered Alterations Current Condition | NRHP Elig. |
|---|-------------------------------------|----------------------------------|-------------------------|---|--|---|---|--------------------------|
| | Lucas | 5502 Corduroy Road Oregon | 17 | | RESIDENTIAL/DOMESTIC Cape Cod Cottage/Williamsburg | | 1940ca. / | <input type="checkbox"/> |
| Additional Sources of Information: | | | | | | | | |
| | | | | Further Description Removed | | OHI Number: LUC023010 | Preparer Information Thomas Barrett VRS | |
| 73-77 | Lucas Oregon | 5260 Corduroy Road Oregon | 17 297855 4615091 | | RESIDENTIAL/DOMESTIC Gabled Ell Queen Anne | Unknown Balloon/western/platform fram Aluminum or vinyl siding | 1880ca / | <input type="checkbox"/> |
| Additional Sources of Information: | | | | | | | | |
| | | | | Further Description Fishscale at gables. Corner porch with mansard roof. New windows. English Barn across the road with leanto shed and a block garage. | | OHI Number: | Preparer Information Thomas Barrett VRS | |
| 60 | Lucas Oregon | 6050 Corduroy Road Oregon | 17 299901 4614781 | | RESIDENTIAL/DOMESTIC Bungalow Craftsman/Arts and Crafts | Rusticated Stone, w/ cut stone Balloon/western/platform fram Aluminum or vinyl siding | 1910cal / | <input type="checkbox"/> |
| Additional Sources of Information: | | | | | | | | |
| | | | | Further Description Three Bay Garage. | | OHI Number: | Preparer Information Thomas Barrett VRS | |
| 59 | Lucas Oregon | 6111 Corduroy Road Oregon | 17 300003 4614845 | | RESIDENTIAL/DOMESTIC Upright and Wing No academic style - Vernacular | Brick bearing Balloon/western/platform fram Aluminum or vinyl siding | 1880ca. / 1999cal Addition Good/Fair | <input type="checkbox"/> |
| Additional Sources of Information: | | | | | | | | |
| | | | | Further Description detached garage and steel pole barn. | | OHI Number: | Preparer Information Thomas Barrett VRS | |
| 57-58 | Lucas Oregon | 6141 Corduroy Road Oregon | 17 300106 4614910 | | RESIDENTIAL/DOMESTIC Bungalow Craftsman/Arts and Crafts | Brick bearing Balloon/western/platform fram Aluminum or vinyl siding | 1910ca. / | <input type="checkbox"/> |
| Additional Sources of Information: | | | | | | | | |
| | | | | Further Description Gambrell Roof Barn and adjacent milk house. | | OHI Number: | Preparer Information Thomas Barrett VRS | |

Section 106 Review Project Summary Form Documentation Table

Project Number:

| Photo ID | Ref. Number County Quad. Name | Present Name Property Address | UTM Coord. | Owner Information | Present use Building Type Architectural Style | Foundation Material Wall Construction Exterior Wall | Year Built/Altered Alterations Current Condition | NRHP Elig. |
|---|-------------------------------------|----------------------------------|-------------------------|--|---|---|--|--------------------------|
| 56 | Lucas Oregon | 6165 Corduroy Road Oregon | 17 300151 4614835 | | RESIDENTIAL/DOMESTIC Non-discernable House Type Federal | Unknown Balloon/western/platform fram Aluminum or vinyl siding | 1870ca. / 1990ca. Addition Good/Fair | <input type="checkbox"/> |
| Additional Sources of Information: | | | | | | | | |
| | | | | Further Description possible partialon log construction based on massing and depth of sills. | OHI Number: | | | |
| 55 | Lucas Oregon | 6209 Corduroy Road Oregon | 17 300219 4614847 | | RESIDENTIAL/DOMESTIC Bungalow Craftsman/Arts and Crafts | Brick bearing Balloon/western/platform fram Aluminum or vinyl siding | 1910 / 1990ca Good/Fair | <input type="checkbox"/> |
| Additional Sources of Information: | | | | | | | | |
| field | | | | Further Description | OHI Number: | | | |
| 54 | Lucas Oregon | 6315 Corduroy Road Oregon | 17 300476 4614806 | | RESIDENTIAL/DOMESTIC Bungalow Craftsman/Arts and Crafts | Brick bearing Balloon/western/platform fram Aluminum or vinyl siding | 1910ca. / | <input type="checkbox"/> |
| Additional Sources of Information: | | | | | | | | |
| | | | | Further Description | OHI Number: | | | |
| 51-53 | Lucas Oregon | 6450 Corduroy Road Oregon | 17 300684 4614752 | | RESIDENTIAL/DOMESTIC Gabled Ell Neo-Classical Revival | Unknown Balloon/western/platform fram Aluminum or vinyl siding | 1900ca / 1980ca Good/Fair | <input type="checkbox"/> |
| Additional Sources of Information: | | | | | | | | |
| | | | | Further Description Gambrel Roof English Barn with brick walk-in and shed lean to. | OHI Number: | | | |
| 50 | Lucas Oregon | 6510 norden Road Oregon | 17 300849 4614711 | | RESIDENTIAL/DOMESTIC Non-discernable House Type Federal | Concrete block Balloon/western/platform fram Aluminum or vinyl siding | 19 / | <input type="checkbox"/> |
| Additional Sources of Information: | | | | | | | | |
| | | | | Further Description | OHI Number: | | | |
| | | | | | Preparer Information Thomas Barrett VRS | | | |

Section 106 Review Project Summary Form Documentation Table

Project Number:

| Photo ID | Ref. Number County Quad. Name | Present Name Property Address | UTM Coord. | Owner Information | Present use Building Type Architectural Style | Foundation Material Wall Construction Exterior Wall | Year Built/Altered Alterations Current Condition | NRHP Elig. |
|---|-------------------------------------|---|-------------------------|----------------------------|--|--|--|--------------------------|
| 49 | Lucas | 6552 Norden Road Oregon (Township of) | 17 | | RESIDENTIAL/DOMESTIC Cape Cod Cottage/Williamsburg | Unknown Balloon/western/platform fram Aluminum or vinyl siding | 1949ca. / 1980ca | <input type="checkbox"/> |
| Additional Sources of Information: | | | | | | | | |
| | | | | Further Description | OHI Number: | | | |
| 65 | Lucas Oregon | Sallee 5734 Corduroy Road Oregon | 17 299284 4614752 | | RESIDENTIAL/DOMESTIC Non-discernable House Type No academic style - Vernacular | Unknown Balloon/western/platform fram Aluminum or vinyl siding | 1860ca. / 1970ca Alteration Good/Fair | <input type="checkbox"/> |
| Additional Sources of Information: Cynthia Barclay OHI 1979, Field 2013 | | | | | | | | |
| 192 | Lucas Oregon | O'Briens Greenhouse Navarre Road Oregon | 17 300836 4612327 | | COMMERCIAL Falsefront | Concrete block | 1949ca. / | <input type="checkbox"/> |
| Additional Sources of Information: field | | | | | | | | |
| | | | | Further Description | OHI Number: | | | |
| 176 | Lucas | 7131 Seaman Road Oregon | 17 | | RESIDENTIAL/DOMESTIC Cape Cod Cottage/Williamsburg | Brick bearing Brick bearing Brick | 1910ca. / | <input type="checkbox"/> |
| Additional Sources of Information: field | | | | | | | | |
| | | | | Further Description | OHI Number: | | | |
| 209 | Lucas | 741-730 Stadium road Oregon | 17 | | RESIDENTIAL/DOMESTIC Bungalow | | / | <input type="checkbox"/> |
| Additional Sources of Information: | | | | | | | | |
| | | | | Further Description | OHI Number: | | | |
| group of similar post wwII bungalows. | | | | | | | | |
| Preparer Information VRS | | | | | | | | |

| Photo ID | Ref. Number County Quad. Name | Present Name Property Address | UTM Coord. | Owner Information | Present use Building Type Architectural Style | Foundation Material Wall Construction Exterior Wall | Year Built/Altered Alterations Current Condition | NRHP Elig. |
|--|-------------------------------|--------------------------------|-------------------|-------------------|--|--|--|--------------------------|
| 208 | Lucas | 741 Stadium Road Oregon | 17 | | RESIDENTIAL/DOMESTIC Bungalow Craftsman/Arts and Crafts | Brick bearing Balloon/western/platform fram Aluminum or vinyl siding | 1910ca. / | <input type="checkbox"/> |
| Additional Sources of Information: field | | | | | | | | |
| 206-207 | Lucas Oregon | 5929 Navarre Road Oregon | 17 299610 4612468 | | RESIDENTIAL/DOMESTIC American foursquare Craftsman/Arts and Crafts | | 1910ca. / | <input type="checkbox"/> |
| Additional Sources of Information: field | | | | | | | | |
| Preparer Information | | | | | | | | |
| 205 | Lucas Oregon | 6009 Navarre Road Oregon | 17 299265 4612832 | | RESIDENTIAL/DOMESTIC American foursquare Craftsman/Arts and Crafts | | 1910ca. / | <input type="checkbox"/> |
| Additional Sources of Information: field | | | | | | | | |
| Preparer Information | | | | | | | | |
| 204 | Lucas | Navarre Road 6000 Block Oregon | 17 | | RESIDENTIAL/DOMESTIC Cape Cod Cottage/Williamsburg | Brick bearing Brick | 1940ca. / | <input type="checkbox"/> |
| Additional Sources of Information: field | | | | | | | | |
| Preparer Information | | | | | | | | |
| Additional Sources of Information: field | | | | | | | | |
| Preparer Information | | | | | | | | |
| Additional Sources of Information: field | | | | | | | | |
| Preparer Information | | | | | | | | |

| | Photo ID | Ref. Number County Quad. Name | Present Name Property Address | UTM Coord. | Owner Information | Present use Building Type Architectural Style | Foundation Material Wall Construction Exterior Wall | Year Built/Altered Alterations Current Condition | NRHP Elig. |
|--|---|-------------------------------------|---|-----------------------------|----------------------|--|---|--|-------------------------------------|
| | 197- 203 | Lucas Oregon | Gerald Peach 6113 Navarre Road Oregon | 17 29963 4612428 | Gerald Peach | RESIDENTIAL/DOMESTIC American foursquare Craftsman/Arts and Crafts | Brick bearing Brick bearing Brick | 1916 / | <input checked="" type="checkbox"/> |
| | Additional Sources of Information: Field; correspondence with Mr. Peach; OHI; ODOT PID: 9159 LUC-2-21.5 | | | | | | | | |
| | 211- 212 | Lucas | 237 N. Stadium road Oregon | 17 | | RESIDENTIAL/DOMESTIC Non-discernable House Type No academic style - Vernacular | Brick bearing Brick bearing Brick | unk. / | <input type="checkbox"/> |
| | Additional Sources of Information: field | | | | | | | | |
| | 193- 195 | Lucas Oregon | 6459 Navarre Road Oregon | 17 300709 4612473 | | RESIDENTIAL/DOMESTIC Cape Cod Cottage/Williamsburg Craftsman/Arts and Crafts | Brick bearing Brick bearing Brick | 1910ca. / | <input type="checkbox"/> |
| | Additional Sources of Information: field | | | | | | | | |
| | 213 | Lucas Oregon | 102 N. Stadium Ave. Oregon | 17 299358 4614322 | | RESIDENTIAL/DOMESTIC Bungalow | Rusticated Stone, w/ cut stone Brick bearing Brick | 1940ca. / | <input type="checkbox"/> |
| | Additional Sources of Information: field | | | | | | | | |
| | 189- 191 | Lucas | Navarre Road n/e corner of Norde Oregon | 17 | | RESIDENTIAL/DOMESTIC Cape Cod Cottage/Williamsburg | | 1940ca / | <input type="checkbox"/> |
| | Additional Sources of Information: | | | | | | | | |

Section 106 Review Project Summary Form Documentation Table

Project Number:

| Photo ID | Ref. Number County Quad. Name | Present Name Property Address | UTM Coord. | Owner Information | Present use Building Type Architectural Style | Foundation Material Wall Construction Exterior Wall | Year Built/Altered Alterations Current Condition | NRHP Elig. |
|---|-------------------------------------|--|-------------------------|--|--|---|--|--------------------------|
| 188 | Lucas Oregon | 6734 Navarre Road Oregon | 17 301249 4612320 | | RESIDENTIAL/DOMESTIC American foursquare Craftsman/Arts and Crafts | Rusticated Stone, w/ cut stone Balloon/western/platform fram Drop or novelty siding | 1920ca. / | <input type="checkbox"/> |
| Additional Sources of Information: | | | | | | | | |
| | | | | Further Description | OHI Number: | | | |
| 187 | Lucas | 6824 Navarre Road Oregon | 17 | | RESIDENTIAL/DOMESTIC Bungalow Craftsman/Arts and Crafts | | 1910ca. / | <input type="checkbox"/> |
| Additional Sources of Information: | | | | | | | | |
| | | | | Further Description | OHI Number: | | | |
| | Lucas | 6827 Navarre Road Oregon | 17 | | RESIDENTIAL/DOMESTIC Gabled Ell | | 1880cal / | <input type="checkbox"/> |
| Additional Sources of Information: | | | | | | | | |
| field | | | | Further Description Farmstead: 4 steel silos; gambrel barn with leanto; pole barn mod. Gambrel barn; garage. | OHI Number: | | | |
| 184- 185 | Lucas | Gobbels Farm- Barkholder 7333 Navarre Road NW Quad. Oregon | 17 | Barkholder | RESIDENTIAL/DOMESTIC | | / | <input type="checkbox"/> |
| Additional Sources of Information: | | | | | | | | |
| | | | | Further Description | OHI Number: | | | |
| 182 | Lucas | 400 N. Curtice Road Oregon | 17 | | RESIDENTIAL/DOMESTIC Cape Cod Cottage/Williamsburg | | 1910ca. / | <input type="checkbox"/> |
| Additional Sources of Information: | | | | | | | | |
| field | | | | Further Description gambrel roof | OHI Number: | | | |
| | | | | | Preparer Information | | | |
| | | | | | VFS | | | |

Section 106 Review Project Summary Form Documentation Table

Project Number:

| Photo ID | Ref. Number County Quad. Name | Present Name Property Address | UTM Coord. | Owner Information | Present use Building Type Architectural Style | Foundation Material Wall Construction Exterior Wall | Year Built/Altered Alterations Current Condition | NRHH Elig. |
|--|-------------------------------------|---|---------------|----------------------|--|--|--|--------------------------|
| 181 | Lucas | Dwight D. Eisenhower School N. Curtice Oregon | 17 | | School International | Brick bearing Brick bearing Brick | 1959 / | <input type="checkbox"/> |
| Additional Sources of Information: | | | | | | | | |
| Further Description Two industrial size wind turbines are present on this site. | | | | | OHI Number: | | | |
| 180 | Lucas | 110 N. Curtice Road Oregon | 17 | | RESIDENTIAL/DOMESTIC Bungalow Craftsman/Arts and Crafts | Brick bearing Balloon/western/platform fram Aluminum or vinyl siding | 1910ca. / | <input type="checkbox"/> |
| Additional Sources of Information: | | | | | | | | |
| Further Description | | | | | OHI Number: | | | |
| 140 | Lucas | 5128 Seaman Street Oregon | 17 | | RESIDENTIAL/DOMESTIC I House Greek Revival | Rusticated Stone, w/ cut stone Balloon/western/platform fram Drop or novelty siding | 1899ca. / | <input type="checkbox"/> |
| Additional Sources of Information: | | | | | | | | |
| Field | | | | | OHI Number: | | | |
| Further Description 10 over 1 and 6/1 windows on the front; portico hood over the front central door. | | | | | Preparer Information Thomas Barrett VRS | | | |
| 196 | Lucas | 6318 Navarre Road Oregon | 17 | | RESIDENTIAL/DOMESTIC American foursquare | Rusticated Stone, w/ cut stone Aluminum or vinyl siding | 1912ca. / | <input type="checkbox"/> |
| Additional Sources of Information: | | | | | | | | |
| Field | | | | | OHI Number: | | | |
| Further Description pole barn; garage; and shed present. | | | | | Preparer Information | | | |
| 228 | Lucas Oregon | 3554 Navarre Road Oregon | 17 | | RESIDENTIAL/DOMESTIC Non-discernable House Type Dutch Colonial Revival | Rusticated Stone, w/ cut stone Balloon/western/platform fram Asbestos/asphalt siding | 1920ca. / | <input type="checkbox"/> |
| Additional Sources of Information: | | | | | | | | |
| Field | | | | | OHI Number: | | | |
| Further Description | | | | | Preparer Information | | | |
| VRS | | | | | | | | |

| Photo ID | Ref. Number County Quad. Name | Present Name Property Address | UTM Coord. | Owner Information | Present use Building Type Architectural Style | Foundation Material Wall Construction Exterior Wall | Year Built/Altered Alterations Current Condition | NRHP Elig. |
|--|-------------------------------------|---|---------------|----------------------|--|---|--|--------------------------|
| 243 | Lucas Oregon | 1330 Wynn Road Oregon | 17 | | RESIDENTIAL/DOMESTIC Bungalow No academic style - Vernacular | Rusticated Stone, w/ cut stone Balloon/western/platform fram Aluminum or vinyl siding | 1920ca. / | <input type="checkbox"/> |
| Additional Sources of Information: field | | | | | | | | |
| | Lucas Oregon | wynn Road Oregon | 17 | | RESIDENTIAL/DOMESTIC Non-discernable House Type No academic style - Vernacular | Concrete block Balloon/western/platform fram Aluminum or vinyl siding | 2000ca. / | <input type="checkbox"/> |
| Additional Sources of Information: field | | | | | | | | |
| 241-242 | Lucas Oregon | Wynn Road Oregon | 17 | | Agricultural Outbuildings BARN TYPES | Brick bearing Brick bearing Brick | 1880ca. / 2000ca. Alteration Deteriorated | <input type="checkbox"/> |
| Additional Sources of Information: field. Nearby powerstation development from 2006 circa. | | | | | | | | |
| 241 | Lucas Oregon | Navarre Road / at RR crossing Oregon | 17 | | RESIDENTIAL/DOMESTIC American foursquare Craftsman/Arts and Crafts | Brick bearing Balloon/western/platform fram Aluminum or vinyl siding | 1910ca. / 1980ca. Alteration Good/Fair | <input type="checkbox"/> |
| Additional Sources of Information: field | | | | | | | | |
| | Lucas Oregon | 5370 Navarre Road Oregon | 17 | | VACANT/NOT IN USE COMMERCIAL Modern Movements | Brick bearing Brick bearing Brick | 1968ca. / 1980ca Alteration | <input type="checkbox"/> |
| Additional Sources of Information: field | | | | | | | | |

Section 106 Review Project Summary Form Documentation Table

Project Number:

| Photo ID | Ref. Number County Quad. Name | Present Name Property Address | UTM Coord. | Owner Information | Present use Building Type Architectural Style | Foundation Material Wall Construction Exterior Wall | Year Built/Altered Alterations Current Condition | NRHP Elig. |
|--|-------------------------------------|--|---------------|----------------------|---|--|---|---------------|
| 238 | Lucas Oregon | 5360 Navarre Road Oregon | 17 | | RESIDENTIAL/DOMESTIC Bungalow Craftsman/Arts and Crafts | Brick bearing Balloon/western/platform fram Aluminum or vinyl siding | 1910ca. / <input type="checkbox"/> | |
| Additional Sources of Information: field | | | | | | | | |
| 236-237 | Lucas Oregon | 5332 Navarre Road Oregon | 17 | | RESIDENTIAL/DOMESTIC Gabled Ell No academic style - Vernacular | Brick bearing Balloon/western/platform fram Aluminum or vinyl siding | 1880ca. / 1980ca. Alteration <input type="checkbox"/> | |
| Additional Sources of Information: field | | | | | | | | |
| | Lucas Oregon | 5300 block of Navarre Road Oregon | 17 | | RESIDENTIAL/DOMESTIC Bungalow Craftsman/Arts and Crafts | | 1910ca. / <input type="checkbox"/> | |
| Additional Sources of Information: field | | | | | | | | |
| 210 | Lucas | N. Stadium Road Oregon | 17 | | RESIDENTIAL/DOMESTIC Cape Cod Cottage/Williamsburg No academic style - Vernacular | | 1950 / <input type="checkbox"/> | |
| Additional Sources of Information: field | | | | | | | | |
| 232-233 | Lucas Oregon | Welles Bowen Realtors/ Wiemeyer 4728 Navarre Road Oregon | 17 | | COMMERCIAL Gabled Ell Queen Anne | Brick bearing Balloon/western/platform fram Aluminum or vinyl siding | 1895 / 1980ca. Alteration <input type="checkbox"/> | |
| Additional Sources of Information: field | | | | | | | | |

Preparer Information

OHI Number:

Further Description

Additional Sources of Information:

Preparer Information

OHI Number:

Further Description

Additional Sources of Information:

Preparer Information

OHI Number:

Further Description

Additional Sources of Information:

Section 106 Review Project Summary Form Documentation Table

Project Number:

| Photo ID | Ref. Number County Quad. Name | Present Name Property Address | UTM Coord. | Owner Information | Present use Building Type Architectural Style | Foundation Material Wall Construction Exterior Wall | Year Built/Altered Alterations Current Condition | NRHP Elig. |
|---|-------------------------------------|---|---------------|--|---|---|--|-------------------------------------|
| 175 | Lucas | 7113 Seamand Road Oregon | 17 | | Agricultural Outbuildings BARN TYPES english | Brick bearing Brick bearing Brick | 1880ca. / | <input type="checkbox"/> |
| Additional Sources of Information: field | | | | | | | | |
| 229-231 | Lucas Oregon | Bartz viviano 3608 Navarre Road Oregon | 17 | | COMMERCIAL Gabled Ell classic revival | Brick bearing Brick bearing Brick | 1880ca. / 1975ca. Addition Good/Fair | <input type="checkbox"/> |
| Additional Sources of Information: field | | | | | | | | |
| 226 | Lucas Oregon | 3536 Navarre Road Oregon | 17 | | RESIDENTIAL/DOMESTIC Bungalow Craftsman/Arts and Crafts | Concrete block Balloon/western/platform fram Drop or novelty siding | 1910ca. / | <input type="checkbox"/> |
| Additional Sources of Information: field | | | | | | | | |
| 220-225 | Lucas Oregon | Erol D. Riza MD Gynecologist 3465 Navarre Ave. Oregon | 17 | Erol Riza 3465 Navarre Ave. Oregon, Ohio | COMMERCIAL Gabled Ell Queen Anne | Brick bearing Brick bearing Brick | 1880ca. / | <input checked="" type="checkbox"/> |
| Additional Sources of Information: field | | | | | | | | |
| | Lucas Oregon | 3600 block of Star Ave. Oregon | 17 | | RESIDENTIAL/DOMESTIC Ranch | Concrete block Balloon/western/platform fram Aluminum or vinyl siding | 1950 / | <input type="checkbox"/> |
| Additional Sources of Information: field | | | | | | | | |

Preparer Information

Preparer Information

Preparer Information

Preparer Information

Preparer Information

Preparer Information

Preparer Information

Section 106 Review Project Summary Form Documentation Table

Project Number:

| Photo ID | Ref. Number County Quad. Name | Present Name Property Address | UTM Coord. | Owner Information | Present use Building Type Architectural Style | Foundation Material Wall Construction Exterior Wall | Year Built/Altered Alterations Current Condition | NRHP Elig. |
|---|-------------------------------------|----------------------------------|---------------|---|---|--|--|--------------------------|
| 219 | Lucas Oregon | 3748 Star Ave. Oregon | 17 | | RESIDENTIAL/DOMESTIC Upright and Wing Greek Revival | Brick bearing Balloon/western/platform fram Aluminum or vinyl siding | 1870ca. / 1990ca. Alteration Some alteration | <input type="checkbox"/> |
| Additional Sources of Information: field | | | | Further Description deck from porch and modern materials throughout. | | | | |
| 218 | Lucas Oregon | 3833 Eastwood Oregon | 17 | | RESIDENTIAL/DOMESTIC I House Greek Revival | Brick bearing Balloon/western/platform fram Aluminum or vinyl siding | 1890 / | <input type="checkbox"/> |
| Additional Sources of Information: field | | | | Further Description green vinyl siding. | | | | |
| 217 | Lucas Oregon | 4032 Star Ave. Oregon | 17 | | RESIDENTIAL/DOMESTIC Gabled Ell | Brick bearing Balloon/western/platform fram Aluminum or vinyl siding | 1890ca. / | <input type="checkbox"/> |
| Additional Sources of Information: field | | | | Further Description gabled ell with wing. Circa mid 20th century3-bay barn behind the house. | | | | |
| 216 | Lucas Oregon | 4104 Star Ave. Oregon | 17 | | RESIDENTIAL/DOMESTIC Bungalow Craftsman/Arts and Crafts | Brick bearing Balloon/western/platform fram | 1910ca. / | <input type="checkbox"/> |
| Additional Sources of Information: field | | | | Further Description | | | | |
| 215 | Lucas Oregon | 4047 Star Ave. Oregon | 17 | | RESIDENTIAL/DOMESTIC Upright and Wing Greek Revival | Brick bearing Balloon/western/platform fram Aluminum or vinyl siding | 1880ca. / | <input type="checkbox"/> |
| Additional Sources of Information: field | | | | Further Description | | | | |

VFS

Section 106 Review Project Summary Form Documentation Table

Project Number:

| Photo ID | Ref. Number County Quad. Name | Present Name Property Address | UTM Coord. | Owner Information | Present use Building Type Architectural Style | Foundation Material Wall Construction Exterior Wall | Year Built/Altered Alterations Current Condition | NRHP Elig. |
|--|-------------------------------------|----------------------------------|---------------|----------------------------|--|--|---|--------------------------|
| 235 | Lucas Oregon | 5210 Navarre Road Oregon | 17 | | RESIDENTIAL/DOMESTIC Cape Cod Cottage/Williamsburg Craftsman/Arts and Crafts | Brick bearing Brick bearing Brick | 1920ca. / | <input type="checkbox"/> |
| Additional Sources of Information: field | | | | | | | | |
| 148 | Lucas | 5518 Seaman Street Oregon | 17 | | RESIDENTIAL/DOMESTIC Upright and Wing No academic style - Vernacular | Rusticated Stone, w/ cut stone Balloon/western/platform fram Asbestos/asphalt siding | 1880ca. / 1959ca. Alteration Good/Fair | <input type="checkbox"/> |
| Additional Sources of Information: Field | | | | | | | | |
| 177 | Lucas | Fleitz Farm 7133 Oregon | 17 | Fleitz | RESIDENTIAL/DOMESTIC American foursquare Craftsman/Arts and Crafts | Brick bearing Balloon/western/platform fram Drop or novelty siding | 1906 / | <input type="checkbox"/> |
| Additional Sources of Information: | | | | | | | | |
| | | | | Further Description | OHI Number: | | Preparer Information Thomas Barrett VRS | |
| 155 | Lucas | 349 Stadium Road Oregon | 17 | | RESIDENTIAL/DOMESTIC Bungalow Craftsman/Arts and Crafts | Brick bearing Balloon/western/platform fram Aluminum or vinyl siding | 1910ca. / | <input type="checkbox"/> |
| Additional Sources of Information: | | | | | | | | |
| | | | | Further Description | OHI Number: | | Preparer Information VRS | |
| 154 | Lucas | 229 Stadium Road Oregon | 17 | | RESIDENTIAL/DOMESTIC Upright and Wing | Brick bearing Aluminum or vinyl siding | 1880ca. / | <input type="checkbox"/> |
| Additional Sources of Information: | | | | | | | | |
| | | | | Further Description | OHI Number: | | Preparer Information VRS | |

Section 106 Review Project Summary Form Documentation Table

Project Number:

| Photo ID | Ref. Number County Quad. Name | Present Name Property Address | UTM Coord. | Owner Information | Present use Building Type Architectural Style | Foundation Material Wall Construction Exterior Wall | Year Built/Altered Alterations Current Condition | NRHP Elig. |
|---|-------------------------------------|---|-------------------------|--|--|---|--|--------------------------|
| 153 | Lucas Oregon | St. Ignatius Roman Catholic Church 212 N. Stadium Road Oregon | 17 299380 4614210 | | RELIGIOUS Romanesque Revival | Brick bearing Brick bearing Brick | 1927 / | <input type="checkbox"/> |
| Additional Sources of Information: | | | | | | | | |
| | | | | Further Description | | OHI Number: LUC025910 | | |
| 152 | Lucas | National Gospel Tabernacle 5763 Seaman Street Oregon | 17 | | Chapel One-room Schoolhouse Greek Revival | Rubble Stone, w/ wood water t Balloon/western/platform fram Wood | 1893 / | <input type="checkbox"/> |
| Additional Sources of Information: | | | | | | | | |
| | | | | Further Description | | OHI Number: LUC021710 | | |
| 151 | Lucas Oregon | Parsonage Clay Chapel 5749 Seaman Street Oregon | 17 299380 4613810 | Full Gospel Tabernacle Pa | Church Related Residence Upright and Wing | Rusticated Stone, w/ cut stone Balloon/western/platform fram Drop or novelty siding | 1893 / | <input type="checkbox"/> |
| Additional Sources of Information: | | | | | | | | |
| | | | | Further Description wing is located at the rear of this upright | | OHI Number: LUC021610 | | |
| | Lucas | Clay High School Complex 57777 Seaman Street Oregon | 17 | Clay High School | School COMMERCIAL International | Brick bearing Brick | 1930ca. / | <input type="checkbox"/> |
| Additional Sources of Information: | | | | | | | | |
| | | | | Further Description WPA era large garage at the center of the complex. The school is dominated by massive front additions. | | OHI Number: | | |
| 150 | Lucas | 5557 Seaman Street Oregon | 17 | | RESIDENTIAL/DOMESTIC Non-discernable House Type No academic style - Vernacular | | VRS 1950ca. / | <input type="checkbox"/> |
| Additional Sources of Information: | | | | | | | | |
| | | | | Further Description | | OHI Number: | | |
| | | | | | | Preparer Information | | |
| | | | | | | VRS | | |

Section 106 Review Project Summary Form Documentation Table

Project Number:

| Photo ID | Ref. Number County Quad. Name | Present Name Property Address | UTM Coord. | Owner Information | Present use Building Type Architectural Style | Foundation Material Wall Construction Exterior Wall | Year Built/Altered Alterations Current Condition | NRHP Elig. |
|--|-------------------------------------|--|---------------|---|---|--|--|---------------|
| 157 | Lucas | 37 N. Stadium Road Oregon | 17 | | RESIDENTIAL/DOMESTIC Upright and Wing | Balloon/western/platform fram Asbestos/asphalt siding | 1880ca. / <input type="checkbox"/> | |
| Additional Sources of Information: | | | | Further Description | OHI Number: | | | |
| | Lucas | 5540 Seaman Street Oregon | 17 | | RESIDENTIAL/DOMESTIC Cape Cod Cottage/Williamsburg | | 1944ca. / <input type="checkbox"/> | |
| Additional Sources of Information: | | | | Further Description | OHI Number: | | | |
| | Lucas | 56 N. Stadium Road Oregon | 17 | | RESIDENTIAL/DOMESTIC Ranch | | / <input type="checkbox"/> | |
| Additional Sources of Information: | | | | Further Description | OHI Number: | | | |
| 147 | Lucas | 5501 Seaman Street Oregon | 17 | | RESIDENTIAL/DOMESTIC Upright and Wing | Brick bearing Aluminum or vinyl siding | 1890ca. / <input type="checkbox"/> | |
| Additional Sources of Information: ohi field | | | | Further Description house and modern outbuildings clad in white siding | OHI Number: | | | |
| 146 | Lucas | Al Ransom Fassett, Jr. House 5507 Seaman Road Oregon | 17 | Dr. William Imen Jr. | RESIDENTIAL/DOMESTIC Gabled Ell Queen Anne | Rusticated Stone, w/ cut stone Balloon/western/platform fram Asbestos/asphalt siding | 1910ca. / <input type="checkbox"/> | |
| Additional Sources of Information: Field and OHI | | | | Further Description Home of local historian Josephine Fassett; founder of the Oregon and Jerusalem Historical Society; teacher and District Supervisor; author of two volumes of The History of Oregon and Jerusalem Township. House features a sunken summer kitchen/ pantry | OHI Number: LUC021510 | | | |
| | | | | Preparer Information Thomas Barrett VRS | | | | |

Section 106 Review Project Summary Form Documentation Table

Project Number:

| Photo ID | Ref. Number County Quad. Name | Present Name Property Address | UTM Coord. | Owner Information | Present use Building Type Architectural Style | Foundation Material Wall Construction Exterior Wall | Year Built/Altered Alterations Current Condition | NRHP Elig. |
|--|-------------------------------------|---|---------------|--|---|---|--|---|
| 143-144 | Lucas | City of Oregon Municipal Building C 5330 Seaman Street Oregon | 17 | | Government Office Office International | Concrete block Brick bearing Brick | 1964ca. / | <input type="checkbox"/> |
| Additional Sources of Information: Field and City of Oregon website. | | | | Further Description spralling one-floor mid-century building complex with international government/school elements | OHI Number: | | | Preparer Information VRS |
| | Lucas | 5304 Seaman Street Oregon (Township of) | 17 | | RESIDENTIAL/DOMESTIC Bungalow | Concrete block Brick bearing Brick | 1942ca. / | <input type="checkbox"/> |
| Additional Sources of Information: Field | | | | Further Description | OHI Number: | | | Preparer Information Thomas Barrett VRS |
| | Lucas | 5248 Seaman Street Oregon | 17 | | RESIDENTIAL/DOMESTIC Bungalow | Concrete block | 1942ca. / | <input type="checkbox"/> |
| Additional Sources of Information: | | | | Further Description | OHI Number: | | | Preparer Information Thomas Barrett VRS |
| | Lucas | 5208- 5240 Seaman Street Oregon | 17 | | RESIDENTIAL/DOMESTIC Ranch | | 1950 / | <input type="checkbox"/> |
| Additional Sources of Information: Field | | | | Further Description Grouping of common vernacular and heavily altered post WWII houses. | OHI Number: | | | Preparer Information Thomas Barrett VRS |
| | Lucas | 5206 Seaman Street Oregon | 17 | | RESIDENTIAL/DOMESTIC Cape Cod Cottage/Williamsburg | | 1945ca / | <input type="checkbox"/> |
| Additional Sources of Information: Field | | | | Further Description | OHI Number: | | | Preparer Information Thomas Barrett VRS |

Section 106 Review Project Summary Form Documentation Table

Project Number:

| Photo ID | Ref. Number County Quad. Name | Present Name Property Address | UTM Coord. | Owner Information | Present use Building Type Architectural Style | Foundation Material Wall Construction Exterior Wall | Year Built/Altered Alterations Current Condition | NRHP Elig. |
|---|-------------------------------------|--|---------------|----------------------|---|--|--|--------------------------|
| 141 | Lucas | First Baptist Church 5157 Seaman Street Oregon | 17 | | RELIGIOUS COMMERCIAL streamline | Brick bearing Brick | 1945ca. / | <input type="checkbox"/> |
| Additional Sources of Information: | | | | | | | | |
| Further Description | | | | OHI Number: | | | | |
| 244 | Lucas Oregon | 844 Wynn road Oregon | 17 | | RESIDENTIAL/DOMESTIC Bungalow Craftsman/Arts and Crafts | Brick bearing Balloon/western/platform fram Aluminum or vinyl siding | 1930ca. / | <input type="checkbox"/> |
| Additional Sources of Information: | | | | | | | | |
| Further Description 6 bay garage. | | | | OHI Number: | | | | |
| 149 | Lucas | 5537 Seaman Street Oregon | 17 | | RESIDENTIAL/DOMESTIC Bungalow Craftsman/Arts and Crafts | Brick bearing Balloon/western/platform fram Aluminum or vinyl siding | 1920ca. / | <input type="checkbox"/> |
| Additional Sources of Information: | | | | | | | | |
| Further Description | | | | OHI Number: | | | | |
| 164 | Lucas Oregon | 6406 Seaman Street Oregon | 17 | | RESIDENTIAL/DOMESTIC Cape Cod Cottage/Williamsburg | Poured concrete | 1944cal / | <input type="checkbox"/> |
| Additional Sources of Information: | | | | | | | | |
| Further Description | | | | OHI Number: | | | | |
| 174 | Lucas | 7000 ? Seaman Road Oregon | 17 | | RESIDENTIAL/DOMESTIC Gabled Ell | | 1890ca. / | <input type="checkbox"/> |
| Additional Sources of Information: | | | | | | | | |
| Further Description 6/6 windows and 2 pole barns | | | | OHI Number: | | | | |
| Preparer Information VRS | | | | | | | | |

| Photo ID | Ref. Number County Quad. Name | Present Name Property Address | UTM Coord. | Owner Information | Present use Building Type Architectural Style | Foundation Material Wall Construction Exterior Wall | Year Built/Altered Alterations Current Condition | NRHP Elig. |
|---|-------------------------------------|----------------------------------|---------------|----------------------|--|---|--|--------------------------|
| 173 | Lucas | 6735 Seaman Road Oregon | 17 | | RESIDENTIAL/DOMESTIC Bungalow Craftsman/Arts and Crafts | Brick bearing | 1910ca. / | <input type="checkbox"/> |
| Additional Sources of Information: | | | | | | | | |
| | | | | Further Description | | | | |
| | | | | OHI Number: | | | | |
| VRS | | | | | | | | |
| 172 | Lucas | 6733 Seaman Road Oregon | 17 | | RESIDENTIAL/DOMESTIC Gabled Ell No academic style - Vernacular | Rusticated Stone, w/ cut stone Balloon/western/platform fram | 1890ca. / | <input type="checkbox"/> |
| Additional Sources of Information: Field | | | | Further Description | | | | |
| | | | | OHI Number: | | | | |
| Preparer Information | | | | | | | | |
| VRS | | | | | | | | |
| 171 | Lucas | 6714 Seaman Road Oregon | 17 | | RESIDENTIAL/DOMESTIC American foursquare Craftsman/Arts and Crafts | Concrete block | 1910ca. / | <input type="checkbox"/> |
| Additional Sources of Information: | | | | Further Description | | | | |
| | | | | OHI Number: | | | | |
| Preparer Information | | | | | | | | |
| VRS | | | | | | | | |
| 170 | Lucas | 6660 Seaman Rd. Oregon | 17 | | RESIDENTIAL/DOMESTIC American foursquare Craftsman/Arts and Crafts | Rusticated Stone, w/ cut stone | 1920ca. / | <input type="checkbox"/> |
| Additional Sources of Information: field | | | | Further Description | | | | |
| | | | | OHI Number: | | | | |
| Preparer Information | | | | | | | | |
| VRS | | | | | | | | |
| 169 | Lucas | 6601 Norden Road Oregon | 17 | | RESIDENTIAL/DOMESTIC Non-discernable House Type | | 2000 / | <input type="checkbox"/> |
| Additional Sources of Information: | | | | Further Description | | | | |
| | | | | OHI Number: | | | | |
| Preparer Information | | | | | | | | |
| VRS | | | | | | | | |

Section 106 Review Project Summary Form Documentation Table

Project Number:

| Photo ID | Ref. Number County Quad. Name | Present Name Property Address | UTM Coord. | Owner Information | Present use Building Type Architectural Style | Foundation Material Wall Construction Exterior Wall | Year Built/Altered Alterations Current Condition | NRHP Elig. |
|--|-------------------------------------|-----------------------------------|---------------|----------------------|---|---|--|--------------------------|
| | Lucas | 6513-6600 Seaman Road Oregon | 17 | | RESIDENTIAL/DOMESTIC Ranch | | 1970ca. / 2000 Original/Most signifi | <input type="checkbox"/> |
| Additional Sources of Information: field | | | | | | | | |
| 168 | Lucas | 6512 Seaman Road Oregon | 17 | | RESIDENTIAL/DOMESTIC I House Greek Revival | | 1890ca. / | <input type="checkbox"/> |
| Additional Sources of Information: field | | | | | | | | |
| 156 | Lucas | 334 N. Stadium Road Oregon | 17 | | RESIDENTIAL/DOMESTIC Bungalow Craftsman/Arts and Crafts | | 1910ca. / | <input type="checkbox"/> |
| Additional Sources of Information: field | | | | | | | | |
| | Lucas Oregon | 6426 Seaman Road Oregon | 17 | | RESIDENTIAL/DOMESTIC Greek Revival | | / | <input type="checkbox"/> |
| Additional Sources of Information: field | | | | | | | | |
| | Lucas | 5136-5138 Seaman Street Oregon | 17 | | RESIDENTIAL/DOMESTIC Cape Cod Cottage/Williamsburg | | / | <input type="checkbox"/> |
| Additional Sources of Information: field | | | | | | | | |
| Additional Sources of Information: field | | | | | | | | |

Preparer Information
 Thomas
 Barrett
 VRS

Section 106 Review Project Summary Form Documentation Table

Project Number:

| Photo ID | Ref. Number County Quad. Name | Present Name Property Address | UTM Coord. | Owner Information | Present use Building Type Architectural Style | Foundation Material Wall Construction Exterior Wall | Year Built/Altered Alterations Current Condition | NRHP Elig. |
|--|-------------------------------------|---|---------------|--|--|---|--|--------------------------|
| 165 | Lucas Oregon | 6405 Seaman Street Oregon | 17 | | RESIDENTIAL/DOMESTIC Non-discernable House Type No academic style - Vernacular | Brick bearing Brick | / | <input type="checkbox"/> |
| Additional Sources of Information: field | | | | Further Description | OHI Number: | | | |
| 163 | Lucas Oregon | 6316 Seaman Street Oregon | 17 | | RESIDENTIAL/DOMESTIC American foursquare Craftsman/Arts and Crafts | Rusticated Stone, w/ cut stone | 1920ca. / | <input type="checkbox"/> |
| Additional Sources of Information: field | | | | Further Description modern Pole Barn associated. | OHI Number: | | | |
| | Lucas | 6103 Seaman Street Oregon | 17 | | RESIDENTIAL/DOMESTIC Bungalow Craftsman/Arts and Crafts | | 1944ca. / | <input type="checkbox"/> |
| Additional Sources of Information: field | | | | Further Description | OHI Number: | | | |
| | Lucas | 6000 -----6100 block Seaman Stree Oregon | 17 | | RESIDENTIAL/DOMESTIC Bungalow crat | | 1945ca. / | <input type="checkbox"/> |
| Additional Sources of Information: field | | | | Further Description a row of approximately 7 WWII era bungalows along this segment of Seaman Street. | OHI Number: | | | |
| 162 | Lucas | 5906 Seaman Street Oregon | 17 | | RESIDENTIAL/DOMESTIC American foursquare | Rusticated Stone, w/ cut stone Balloon/western/platform fram | 1920ca. / | <input type="checkbox"/> |
| Additional Sources of Information: field | | | | Further Description | OHI Number: | | | |
| | | | | | Preparer Information VFS | | | |

Section 106 Review Project Summary Form Documentation Table

Project Number:

| Photo ID | Ref. Number County Quad. Name | Present Name Property Address | UTM Coord. | Owner Information | Present use Building Type Architectural Style | Foundation Material Wall Construction Exterior Wall | Year Built/Altered Alterations Current Condition | NRHP Elig. |
|---|-------------------------------------|---|---------------|----------------------------|--|---|--|--------------------------|
| 161 | Lucas | 5865 Seaman Street Oregon | 17 | | RESIDENTIAL/DOMESTIC American foursquare Craftsman/Arts and Crafts | Rusticated Stone, w/ cut stone Balloon/western/platform fram | 1920ca. / | <input type="checkbox"/> |
| Additional Sources of Information: | | | | | | | | |
| | | | | Further Description | OHI Number: | | | |
| 160 | Lucas | 5860 Seaman Street Oregon | 17 | | RESIDENTIAL/DOMESTIC American foursquare Craftsman/Arts and Crafts | Rusticated Stone, w/ cut stone Balloon/western/platform fram | 1920ca. / | <input type="checkbox"/> |
| Additional Sources of Information: | | | | | | | | |
| | | | | Further Description | OHI Number: | | | |
| 159 | Lucas | 5844 Seaman Road Oregon | 17 | | RESIDENTIAL/DOMESTIC American foursquare | Balloon/western/platform fram Drop or novelty siding | 1920ca. / | <input type="checkbox"/> |
| Additional Sources of Information: | | | | | | | | |
| | | | | Further Description | OHI Number: | | | |
| 158 | Lucas | 5808 Seaman Street N. Stadium R Oregon | 17 | | RESIDENTIAL/DOMESTIC Bungalow | Brick bearing Aluminum or vinyl siding | 1910ca. / | <input type="checkbox"/> |
| Additional Sources of Information: | | | | | | | | |
| | | | | Further Description | OHI Number: | | | |
| 167 | Lucas | 6445 Seaman Rd. Oregon | | | RESIDENTIAL/DOMESTIC Bungalow Craftsman/Arts and Crafts | Brick bearing | 1910ca. / | <input type="checkbox"/> |
| Additional Sources of Information: | | | | | | | | |
| | | | | Further Description | OHI Number: | | | |
| Preparer Information | | | | | | | | |
| VFS | | | | | | | | |



Photo 1. Looking north toward existing power facilities at the intersection of Lollendorf Road and Cedar Point Road.



Photo 2. Looking northeast toward existing refinery at the north terminus of Lollendorf Road, looking eastward along Cedar Point Road.



Photo 3. View from Lollendorf Road along the south side of Cedar Point Road.



Photo 4. Looking east along Cedar Point road from the north end of Lollendorf Road.



Photos 5-6 Industrial facilities north of project site, across Cedar Point Road.



Photo 7. Farmstead located at 5252 Cedar Point Road.



Photo 8. House located at 5306 Cedar Point Road.



Photo 9. Duplex at 5553 Cedar Point Road.



Photo 10. Bungalow at 5415 Cedar Point Road



Photo 11. Two barns associated with bungalow at 5415 Cedar Point Road.



Photo 12. 5604 Cedar Point Road.



Photo 13. 5741 Cedar Point Road



Photo 14. 5741 Cedar Point Road looking northeast at façade.



Photo 15. 5741 Cedar Point Road with industry to the northwest in background.



Photo 16. Looking west from Stadium Road, westward on Cedar Point Road.



Photo 17. 1200 North Stadium Road.



Photo 18. LUC-202-10 5808 Cedar Point Road.



Photo 19. LUC-202-10 Looking northeast toward 5808 Cedar Point Rd.



Photo 20. Cape Cod at 5824 Cedar Point Road.



Photo 21. 5940 Cedar Point Rd. upright and wing and barn in ruin.



Photo 22. LUC-203-10 Vail Horse Farm 6118 Cedar Point Road; looking west.



Photo 23. Setting along Cedar Point Road with radio tower, across from Vail Farms.



Photo 24. Looking southwest at outbuildings at 6118 Cedar Point Road.



Photo 25. 1927-built, County-installed, concrete slab culvert, crossing ditch on the east side of Vail Medaows Farm.



Photo 26. Gambrel-roofed house at 6310 Cedar Point Road.



Photo 27. Intersection at Norden Road looking west toward project site at 2 miles.



Photo 28. Setting at Norden Road and Cedar Point intersection, looking west toward project area.



Photo 29. House at Myers Farm 6810 Cedar Point Road.



Photo 30. Outbuildings at Myers farm 6810 Cedar Point Road..



Photo 31. Closer view of granary at 6810 Cedar Point Road.



Photo 32. Rear elevation of Bay View Bed & Breakfast 7250 Cedar Point Rd.



Photo 33. Horse barn at 7250 Cedar Point Rd. Bay View B&B.



Photo 34. Front elevation of 7250 Cedar Point Road.



Photo 35. Northeastern elevation of 6810 Cedar Point Road horse barn.



Photo 36. View toward project area from 6810 Cedar Point Rd. showing radio tower.



Photo 37. North Curtice Road and Cedar Point Road intersection looking west.



Photo. 38. North Curtice Road looking west south of Cedar Point Road intersection.



Photo 39. Oregon Water Treatment Plant, looking west toward the project from North Curtice Road.



Photo 40. North Curtice Road at Corduroy Road, looking west toward project area.



Photo 41. Corduroy Road. Ell with modern bay window, alterations.



Photo 42. 7025 Corduroy Road. English barn with lean-to shed.



Photo 43. 7025 Corduroy Road.



Photo 44. 7010 Corduroy Road.



Photo 45. 7010 Corduroy Road.



Photo 46. Power line looking northwest toward Project.



Photo 47. 6601 Norden Road



Photo 48. Looking west across Norden Road at Corduroy Road.



Photo 49. 6552 Norden Road



Photo 50. 6510 Corduroy Road.



Photo 51. 6450 Corduroy Road.



Photo 52. 6450 Corduroy Road



Photo 53. West view from 6450 Corduroy Road



Photo 54. 6315 Corduroy Road.



Photo 55. 6209 Corduroy Road



Photo 56. 6165 Corduroy Road



Photo 57. 6141 Corduroy Road.



Photo 58. 6141 Corduroy Road associated barn.



Photo 59. 6111 Corduroy Road



Photo 60. 6050 Corduroy Road.



Photo 61. Modern homes along 6000 block of Corduroy Road.



Photo 62. 5819 Corduroy Road



Photo 63. Looking west across N. Stadium Road, from Corduroy Road, former 5502 Corduroy Road (LUC-250-10). Note wind turbine.



Photo 64. Looking northwest across N. Stadium and Corduroy Roads at carryout.



Photo 65. 5734 Corduroy Road. LUC-251-10 Navarre House (log interior).



Photo 66. Cape Cod with Permastone exterior, west of Navarre House.



Photo 67. 5722 Corduroy



Photo 68. 5632 Corduroy Road



Photo 69. 5637 Corduroy gone and LUC-252-10 at 5764 also gone.



Photo 70. 5532 Corduroy Road



Photo 71. 5000-block of Corduroy Road on north side.



Photo 72. 5459 Corduroy Road



Photo 73. 5260 Corduroy Road



Photo 74. Barn at 5260 Corduroy Road, showing industry and towers in the background.



Photo 75. TV station towers behind barn at 5260 Corduroy.



Photo 76. Looking northwest toward Project from 5260 Corduroy Road.



Photo 77. View along Corduroy Road from 5000 block, looking west.



Photo 78. 4961 Corduroy Road



Photo 79. 4960 Corduroy Road.



Photo 80. 4920 Corduroy Road, upright and wing.



Photo 81. 4811 Corduroy Road.



Photo 82. 4701 Corduroy Road



Photo 83. 4701



Photo 84. Outbuildings at 4701 Corduroy Road with refineries and power plant in the background.



Photo 85. Cedar Point Development Park. Industrial park southeast of the Project.



Photo 86. Possible altered upright & wing at 4560 Corduroy Road.



Photo 87. 3400?? Corduroy Road.



Photo 88. Barn and commercial building at 3400?? Corduroy Road.



Photo 89. 4033 Corduroy Road.



Photo 90. 4011 Corduroy Road. Ackerman Berry farm.



Photo 91. Ackermans Berry Farm. English Barn with rear wing.



Photo 92. Looking northwest from 3935 Johlin winery LUC-249-10 driveay toward LUC-248-10.



Photo 93. Johlin Century Winery house. Note front porch roof missing.



Photo 94. West elevation and winery facility at 3935 Corduroy Road.



Photo 95. Rear elevation of Johlin Winery house.



Photo 96. Winery at Johlin Century Winery LUC-249-10.



Photo 97. Winery at 3935 Corduroy Road.



Photo 98. Winery facility at 3935 Corduroy Road.



Photo 99. Johlin Winery looking north toward refineries.



Photo 100. Johlin Winery looking north from brick-paver driveway.



Photo 101. Looking northeast toward Johlin Winery at 3935 Corduroy Road.



Photo 102. South elevation of house at Johlin Winery LUC-249-10.



Photo 103. South elevation of LUC-249-10



Photo 104. LUC-248-10 Johlin Blue Chip Farm at 3825 Corduroy Road



Photo 105. Johlin Blue Chip Farm LUC-248-10



Photo 106. EnviroSAFE Landfill



Photo 107. LUC-244-10 4516 Bay Shore Road.



Photo 108. View eastward Bayshore Road, toward Bay Shore Station power plant.



Photo 109. LUC-243-10 4516 Bay Shore Road



Photo 110. LUC-243-10 4554 Bay Shore Road



Photo 111. Looking eastward along Bay Shore Road from 4516.



Photo 112. LUC-245-10 4526 Bay Shore Road looking southeast.



Photo 113. LUC-242-10 4400 Bay Shore Road.



Photo 114. LUC-241-10 4328 Bay Shore Road



Photo 115. Power grid is prevalent throughout the project vicinity.



Power 116. Wynn School. Original portion with castellated roofline and buttress.



Photo 117. LUC-272-10 5224 Bay Shore Road.



Photo 118. Wynn School front addition Bay Shore Road.



Photo 119. South of Bay Shore Road toward project showing grid.



Photo 120. Bay Shore Road former sites of LUC-271-10 and LUC-322-10



Photo 121. Modern development along Bay Shore Road near Stadium Rd.



Photo 122. 1281 N. Stadium Road brick four over four with porte-cochere.



Photo 123. Intersection of Corduroy and Stadium Road.



Photo 124. Southwest quadrant of Corduroy and N. Stadium Road.



Photo 125. Looking northeast across intersection of Corduroy and Stadium Road.



Photo 126. LUC-258-10 3409 Seaman Road Baptist Church est. 1907.



Photo 127. LUC-2138-10 3834 Seaman Road.



Photo 128. LUC-3382-10 3856 Seaman Road



Photo 129. LUC-3383-10 3909 Seaman Road.



Photo 130. LUC-214-10 3948 Seaman Road.



Photo 131. LUC-3384-10 4114 Seaman Road.



Photo 132. LUC-3384-10 4114 Seaman Road.



Photo 133. LUC-3385-10 4209 Seaman Road at Lollendorf intersection NE.



Photo 134. Former sites of LUC-3386-10 and LUC-3387-10 north side of RR grade.



Photo 135. LUC-3381 149 Lollendorf Road (former schoolhouse).



Photo 136. 3388-10 4609 Seaman Road



Photo 137. LUC-3389-10 4651 Seaman Road



Photo 138. LUC-3389-10 4651 Seaman Road



Photo 139. Johlin log cabin in Pearson Park, relocated from Corduroy Rd.



Photo 140. 5128 Seaman Road



Photo 141. 5157 Seaman Road. First Baptist on Oregon Bay



Photo 142. 5150 Seaman Road



Photo 143. 5330 Seaman Road



Photo 144. 5330 Seaman Road



Photo 145. 5438 Seaman Road



Photo 146. LUC-215-10 5507 Seaman Road Fassett House



Photo 147. 5501 Seaman Road



Photo 148. 5518 Seaman Road



Photo 149. 5537 Seaman Road



Photo 150. 5557 Seaman Road



Photo 151. LUC-216-10 5749 Seaman Road



Photo 152. 5763 Seaman Road. National Gospel Tabernacle



Photo 153. LUC-259-10 212 Stadium Road St. Ignatius



Photo 154. 229 Stadium Road



Photo 155. 349 Stadium Road



Photo 156. 334 Stadium



Photo 157. 37 N. Stadium Road



Photo 158. 5808 Seaman Road at N. Stadium Road intersection.



Photo 159. 5844 Seaman Road



Photo 160. 5860 Seaman Road



Photo 161. 5865 Seaman Road



Photo 162. 5906 Seaman Road.



Photo 163. 6316 Seaman Road



Photo 164. 6406 Seaman Road



Photo 165. 6405 Seaman Road



Photo 166. 6512 Seaman Road



Photo 167. 6445 Seaman Road



Photo 168. 6512 Seaman Road



Photo 169. 6601 Norden Road N/E corner at Seaman Road.



Photo 170. 6660 Seaman Road. Rusticated block American Foursquare.



Photo 171. 6714 Seaman Road



Photo 172. 6733 Seaman Road



Photo 173. 6735 Seaman Road



Photo 174. Seaman Road south side along 6000 segment.



Photo 175. 7113 Seaman Road



Photo 176. 7131 Seaman Road



Photo 177. 7133 Seman Road Fleitz Farm 1906



Photo 178. Looking northwest from intersection of N. Curtice and Seaman Roads



Photo 179. Northwest view from Curtice and Seman Roads



Photo 180. 110 N. Curtice Road



Photo 181. Dwight D. Eisenhower School on east side of N. Curtice Road with wind turbines.



Photo 182. 400 N. Curtice Road.



Photo 183. House at N. Curtice Road



Photo 184. 7333 Navarre Road on northwest corner of N. Curtice. Goebell's Farm.



Photo 185. 7333 Navarre Road on northwest corner of N. Curtice. Goebell's Farm.



Photo 186. 6824 Navarre Road



Photo 187. 6824 Navarre Road



Photo 188. 6734 Navarre Road



Photo 189. NE corner of Navarre Road and Nordern Road.



Photo 190. Barn associated with house at NE corner of Navarre Road and Nordern Road.



Photo 191. Looking east from Norden Road at Navarre intersection.



Photo 192. O'Brien's Greenhouse on Navarre Road.



Photo 193. Mail Pouch barn at 6459 Navarre Road.



Photo 194. Mail Pouch barn at 6459 Navarre Road.



Photo 195. 6459 Navarre Road.



Photo 196. 6318 Navarre Road



Photo 197. 6113 Navarre Road. Peach Farm DOE 1996.



Photo 198. 6116 Navarre Road looking southwest



Photo 199. Peach Farm at 6113 Navarre Road DOE



Photo 200. Peach Farm at 6113 Navarre Road DOE bank barn circa 1908



Photo 201. Peach Farm Peach Farm at 6113 Navarre Road DOE



Photo 202. Peach Farm at 6113 Navarre Road DOE granary




Photo 203. Peach Farm at 6113 Navarre Road DOE east elevation of barn



Photo 204. Cape Cod in 6000 section of Navarre Road



Photo 205. 6009 Navarre Road



Photo 206. 5929 Navarre Road



Photo 207. 5929 Navarre Road.



Photo 208. 741 Stadium Road



Photo 209. 730 Stadium road



Photo 210. Stadium Road bungalow near 730



Photo 211. 237 N. Stadium Road



Photo 212. 237 N. Stadium Road closer view.



Photo 213. 102 Stadium Road.



Photo 214. Looking northwest from Starr Ave. toward Pearson Park.



Photo 215. 4047 Starr Ave.



Photo 216. 4104 Starr Ave.



Photo 217. 4032 Starr Ave.



Photo 218. 3833. Starr Ave.



Photo 219. 3748 Starr Ave.



Photo 220. 3465 Navarre. Road



Photo 221. 3465 Navarre Road Dr. Riza Gynecologist.



Photo 222. Looking east from 3465 Navarre Road showing commercialization.



Photo 223. 3465 Navarre Road



Photo 224. Carriage House at 3465 Navarre Road.



Photo 225. 3465 Navarre Road, east elevation.



Photo 226. 3536 Navarre Road



Photo 227. 3536 Navarre Road



Photo 228. 3554 Navarre Road



Photo 229. 3608 Navarre Road.



Photo 230. Looking north toward Project from Navarre Road at 3608.



Photo 231. Navarre Road looking north toward Project from 3608



Photo 232. South side of Navarre Road at 4728, Wells Bowen Realtors' two outbuildings



Photo 233. 4728 Navarre Road.



Photo 234. Intersection at Navarre Road and Wynn Road showing modern residential development.



Photo 235. 5210 Navarre Road



Photo 236. 5332 Navarre Road



Photo 237. 5332 Navarre Road



Photo 238. 5360 Navarre Road.



Photo 239. Unknown address. Navarre Road near RR crossing S/W



Photo 240. Cantilevered concrete T-beam/slab over porte-cochere



Photo 241. Navarre Road adjacent to RR grade southwest quadrant.



Photo 241. Wynn Road abandoned brick building



Photo 242. Wynn Road at southwest corner of Cedar Point Road



Photo 243. 1330 Wynn Road.



Photo 244. 844 Wynn Road



Photo 245. Pearson Park looking northwest toward Johlin Cabin



Photo 246. Johlin Cabin rear (south) elevation at Pearson Park



Photo 247. Johlin Cabin looking west with railroad in background



Photo 248. Johlin Cabin looking west with industrial sites in background.



Photo 249. Johlin Cabin looking southwest in Pearson Park toward RR.



Photo 250. Plaque near Johlin Cabin at Pearson Park



Photo 251. North elevation of relocated Johlin Cabin



Photo 252. Rear elevation of Johlin Cabin

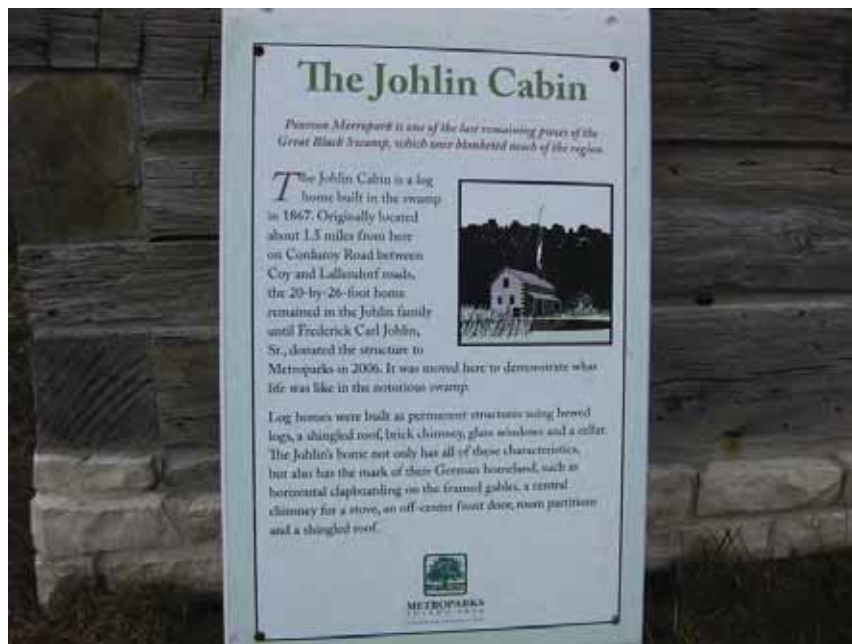


Photo 253. Johlin Cabin placard



Photo 254. Southwest corner of Johlin Cabin showing corner notches and water tower in the background.



Photo 255. Johlin Cabin east elevation



Photo 256. Rear elevation of Johlin Cabin. Note TV/radio towers.




Photo 257. Johlin Cabin rear elevation, looking northwest, with development in the background, across Seaman Road.

Attachment C

Ohio Historic Inventory Forms

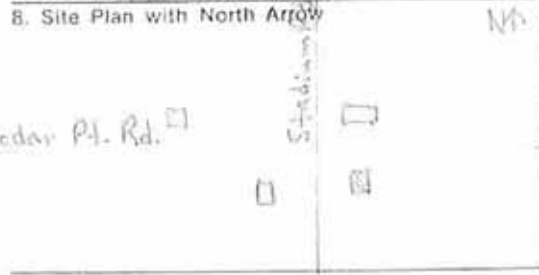

OHIO HISTORIC INVENTORY

Ohio Historic Preservation Office
Ohio Historical Center
Columbus, Ohio 43211

| | | | | | | | |
|---|--|---|--|--|--|-------------------------------------|--|
| 1. No. Luc-201-10 | | 4. Present Name(s) La Tabernilla | |  | | 1. No. Luc-201-10 | |
| 2. County Lucas | | 5. Other Name(s) | | | | 2. County Lucas | |
| 3. Location of Negatives NWOHPO | | | | | | 4. Present Name(s) La Tabernilla | |
| 6. Specific Location 5451 Bayshore Dr. on Tabernilla Dr. | | 16. Thematic Category D | | 28. No. of Stories 2 | | 5. Other Name(s) La Tabernilla | |
| 7. City or Town If Rural, Township & Vicinity Oregon | | 17. Date(s) or Period 1917 | | 29. Basement? Yes <input type="checkbox"/> No <input type="checkbox"/> | | 6. Other Name(s) | |
| 8. Site Plan with North Arrow  | | 18. Style or Design Shingle/Prairie/Bungalow | | 30. Foundation Material Rock faced ashlar | | 7. Other Name(s) | |
| 9. Coordinates Lat. _____ Long. _____ U.T.M. Reference 17 29 9760 46 17930 | | 19. Architect or Engineer | | 31. Wall Construction Shingle | | 8. Other Name(s) | |
| 10. Zone Easting Northing Site <input type="checkbox"/> Building <input checked="" type="checkbox"/> Structure <input type="checkbox"/> Object <input type="checkbox"/> | | 20. Contractor or Builder Fred Wescott | | 32. Roof Type & Material Gable/asphalt shingle | | 9. Other Name(s) | |
| 11. On National Register? Yes <input type="checkbox"/> No <input checked="" type="checkbox"/> | | 21. Original Use, if apparent Supper club | | 33. No. of Bays Front 10 Side 2 | | 10. Other Name(s) | |
| 12. Is it Eligible? Yes <input type="checkbox"/> No <input checked="" type="checkbox"/> | | 22. Present Use Banquet hall/teen disco | | 34. Wall Treatment Unembellished | | 11. Other Name(s) | |
| 13. Part of Estab. Yes <input type="checkbox"/> Hist. Dist. No <input checked="" type="checkbox"/> | | 23. Ownership Public <input type="checkbox"/> Private <input checked="" type="checkbox"/> | | 35. Plan Shape Rectangular | | 12. Other Name(s) | |
| 14. District Yes <input type="checkbox"/> Potent'l? No <input checked="" type="checkbox"/> | | 24. Owner's Name & Address, If known Mrs. Richard Rembert 5451 Bayshore Dr., Oregon | | 36. Changes (Explain in #42) Addition <input type="checkbox"/> Altered <input type="checkbox"/> Moved <input type="checkbox"/> | | 13. Other Name(s) | |
| 15. Name of Established District | | 25. Open to Public? Yes <input checked="" type="checkbox"/> No <input type="checkbox"/> | | 37. Condition Interior Poor Exterior Poor | | 14. Other Name(s) | |
| 42. Further Description of Important Features La Tabernilla's architectural significance can in no way match the flamboyant social history of the inn. Its only interesting features are: a one story glass pavillion projecting from the eastern facade topped with an ailing deck; flared exterior shingled walls extending to the ground; a huge brick chimney at the entrance bearing the Latin inscription in cement, "Memento Vivamus Vivamus", while we live, let us live. Cont'd | | 26. Local Contact Person or Organization Oregon-Jews, Twp. Hist. Soc. | | 38. Preservation Underway? Yes <input checked="" type="checkbox"/> No <input type="checkbox"/> | | 15. Other Name(s) | |
| 43. History and Significance The builder and original proprietor, Fred Wescott, was an engineer who worked on the Panama Canal. While there, he lived at La Tabernilla, an inn which catered to Americans. After the canal was completed Wescott bought and shipped back to Oregon several pieces of heavy equipment. In 1917 he constructed a duplicate of the inn where he lived in 1904, using box car lumber at a cost of \$24,000. Although it was a supper club, Cont'd | | 27. Other Surveys in Which Included | | 39. Endangered? By What? Yes <input type="checkbox"/> No <input checked="" type="checkbox"/> | | 16. Other Name(s) | |
| 44. Description of Environment and Outbuildings The inn is situated between modest resort communities along the coast of Maumee Bay. To the east is "Little Cedar Point", a projection out into the bay. To the west is Pelee Island and the shipyards of Oak Harbor. The view across the bay and Lake Erie is impressive. | | 45. Sources of Information Interview with Kelly Rembert, son of Mrs. Richard Rembert Interview with Ray La Bounty who helped build and worked at La Tabernilla Research, Josephine - history of the inn, the building etc. | | 46. Prepared by 47. Organization 48. Date 49. Revision Date | | 17. Other Name(s) | |


OHIO HISTORIC INVENTORY

Ohio Historic Preservation Office
Ohio Historical Center
Columbus, Ohio 43211

| | | | | |
|--|--|---|--|---|
| 1. No. <u>Luc-202-10</u> | | 4. Present Name(s) <u>Dickins, Ernie J. Residence</u> | | 1. No. 2. County 3. Location of Negatives |
| 2. County <u>Lucas</u> | | 5. Other Name(s) <u>Thomas J. McCullough Store, R. B. Tobias Store</u> | | |
| 3. Location of Negatives <u>1-NWQND</u> | | | | |
| 6. Specific Location <u>5808 Cedar Point Rd. corner Stadium Rd</u> | | 16. Thematic Category <u>0</u> | 28. No. of Stories <u>2</u> | 2. County 3. Location of Negatives |
| 7. City or Town If Rural, Township & Vicinity <u>Oregon</u> | | 17. Date(s) or Period <u>c. 1880</u> | 29. Basement? Yes <input type="checkbox"/> No <input checked="" type="checkbox"/> | |
| 8. Site Plan with North Arrow  | | 18. Style or Design <u>Italianate</u> | 30. Foundation Material <u>Brick</u> | |
| 9. Coordinates Lat. _____ Long. _____ U.T.M. Reference <u>17 25 9 5 1 0 46 1 2 3</u> | | 19. Architect or Engineer | 31. Wall Construction <u>Brick-veneer</u> | 4. Present Name(s) |
| 10. Zone Easting Northing Site <input type="checkbox"/> Building <input checked="" type="checkbox"/> Structure <input type="checkbox"/> Object <input type="checkbox"/> | | 20. Contractor or Builder | 32. Roof Type & Material <u>Gable/Asphalt</u> | |
| 11. On National Register? Yes <input type="checkbox"/> No <input checked="" type="checkbox"/> | | 21. Original Use, if apparent <u>Store and Tavern</u> | 33. No. of Bays Front <u>2</u> Side <u>5</u> | |
| 12. Is it Eligible? Yes <input type="checkbox"/> No <input checked="" type="checkbox"/> | | 22. Present Use <u>2-family residence</u> | 34. Wall Treatment <u>Brick woodwork</u> | 5. Present Name(s) |
| 13. Part of Estab. Yes <input type="checkbox"/> Hist. Dist. No <input checked="" type="checkbox"/> | | 23. Ownership Public <input type="checkbox"/> Private <input checked="" type="checkbox"/> | 35. Plan Shape <u>regular</u> | |
| 14. District Potent? Yes <input type="checkbox"/> No <input checked="" type="checkbox"/> | | 24. Owner's Name & Address, if known <u>Ernie J. Dickins 5808 Cedar Point Rd. Oregon, O.</u> | 36. Changes (Explain in #42) Addition <input checked="" type="checkbox"/> Altered <input type="checkbox"/> Moved <input type="checkbox"/> | |
| 15. Name of Established District | | 25. Open to Public? Yes <input type="checkbox"/> No <input checked="" type="checkbox"/> | 37. Condition Interior <u>Good</u> Exterior <u>Good</u> | 6. Present Name(s) |
| | | 26. Local Contact Person or Organization <u>Pres. - Lucas Twp. Hist. Soc.</u> | 38. Preservation Underway? Yes <input type="checkbox"/> No <input checked="" type="checkbox"/> | |
| | | 27. Other Surveys in Which Included | 39. Endangered? By What? Yes <input type="checkbox"/> No <input checked="" type="checkbox"/> | |
| 42. Further Description of Important Features <p>The significant treatments and the most interest to this structure. The 3/2 double row windows have ornate brick hoodmolds and lintel sills. There is a circular gable light beneath the eaves on the gable end. Although the windows on the N. facade have been replaced by casements, the hoodmolds are still present. A wooden two-story addition with stairs to the second story has been attached to the E. facade.</p> | |  | | 7. Present Name(s) |
| 43. History and Significance <p>Early Ray Shore area pioneers, Thomas J. and Virginia McCullough, built and operated this as a store and tavern c. 1880. It was a focal point for the rural community. Later, S. B. Tobias owned the store. Since then, it has been converted to a two-family dwelling.</p> | | | | |
| 44. Description of Environment and Outbuildings <p>at the corner of Cedar Point Rd. and Stadium Rd. in Oregon, Ohio. The property is surrounded by trees and shrubs.</p> | | | | |
| 45. Sources of Information <u>Lucas County History</u> | | 46. Prepared by <u>Lucas County History</u> | | 8. Present Name(s) |
| | | 47. Organization <u>Lucas County History</u> | | |
| | | 48. Date <u>1980</u> 49. Revision Date(s) | | |

OHIO HISTORIC INVENTORY

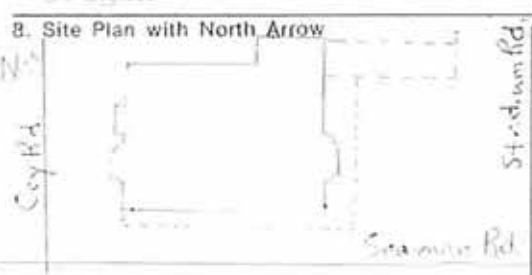
Ohio Historic Preservation Office
Ohio Historical Center
Columbus, Ohio 43211

| | | | | |
|--|--|--|--|---|
| 1. No. <u>Luc-203-10</u> | | 4. Present Name(s) <u>Kenneth O. Berger Residence</u> | | 1. No. <u>Luc-203-10</u> |
| 2. County <u>Lucas</u> | | 5. Other Name(s) <u>Jacob M. Berger Residence</u> | | |
| 3. Location of Negatives <u>1-NW40HPO</u> | | | | |
| 6. Specific Location <u>6118 Cedar Point Rd.</u> | | 16. Thematic Category <u>C</u> | 28. No. of Stories <u>2</u> | 2. County <u>Lucas</u> |
| 7. City or Town If Rural, Township & Vicinity <u>Oregon</u> | | 17. Date(s) or Period <u>c. 1890's</u> | 29. Basement? Yes <input type="checkbox"/> No <input type="checkbox"/> | |
| 8. Site Plan with North Arrow  | | 18. Style or Design <u>Vernacular Greek Revival</u> | 30. Foundation Material <u>Brick</u> | |
| 9. Coordinates Lat. _____ Long. _____ U.T.M. Reference <u>17 30 01 20 46 1 81 20</u> | | 19. Architect or Engineer | 31. Wall Construction <u>Brick</u> | 3. Present Name(s) <u>Ken Berger</u> |
| 10. Site <input type="checkbox"/> Structure <input type="checkbox"/> Building <input checked="" type="checkbox"/> Object <input type="checkbox"/> | | 20. Contractor or Builder | 32. Roof Type & Material <u>Gable shingle</u> | |
| 11. On National Register? Yes <input type="checkbox"/> No <input checked="" type="checkbox"/> | | 21. Original Use, if apparent <u>Residence</u> | 33. No. of Bays Front <u>Side</u> | |
| 12. Is it Eligible? Yes <input type="checkbox"/> No <input checked="" type="checkbox"/> | | 22. Present Use <u>Residence</u> | 34. Wall Treatment | 4. Present Name(s) <u>Ken Berger</u> |
| 13. Part of Estab. Hist. Dist.? Yes <input type="checkbox"/> No <input checked="" type="checkbox"/> | | 23. Ownership Public <input type="checkbox"/> Private <input checked="" type="checkbox"/> | 35. Plan Shape <u>Rectangular</u> | |
| 14. District Potential? Yes <input type="checkbox"/> No <input checked="" type="checkbox"/> | | 24. Owner's Name & Address, if known <u>Kenneth O. Berger 6118 Cedar Point Rd. Oregon, O.</u> | 36. Changes (Explain in #42) Addition <input type="checkbox"/> Altered <input type="checkbox"/> Moved <input type="checkbox"/> | |
| 15. Name of Established District | | 25. Open to Public? Yes <input type="checkbox"/> No <input checked="" type="checkbox"/> | 37. Condition Interior <u>Good</u> Exterior <u>Good</u> | 5. Other Name(s) <u>Ken Berger</u> |
| 16. Further Description of Important Features <u>The overall design is very simple. The 1/1 double hung windows are segmentally arched. The front porch has been enclosed and a one story rear addition with an apron deck projects from the southern elevation.</u> | | 26. Local Contact Person or Organization <u>Oregon - Lucas Twp. Hist. Soc.</u> | 38. Preservation Underway? Yes <input type="checkbox"/> No <input checked="" type="checkbox"/> | |
| 17. History and Significance <u>This farm has been identified by local historians and classes as first belonging to Robert T. and Catherine Taylor Sawyer, a pioneer family who moved from Monroe, Mich. to Oregon c. 1850. One of their 17 children, Angeline, married Lambert Sawyer, the son of Peter Smith Sawyer's son. Jacob M. Berger came from Germany to settle in 1850. In 1890's</u> | | 27. Other Surveys in Which Included | 39. Endangered? By What? Yes <input type="checkbox"/> No <input checked="" type="checkbox"/> | |
| 18. Description of Environment and Outbuildings <u>Situated on a rural road, surrounded by farm fields. One large barn and several smaller outbuildings.</u> | | 40. Visible from Public Road? Yes <input checked="" type="checkbox"/> No <input type="checkbox"/> | | 6. Other Name(s) <u>Ken Berger</u> |
| 19. Sources of Information <u>Local historians, Oregon - Lucas Twp. Hist. Soc. and Ken Berger, descendant of the Taylor family.</u> | | 41. Distance from and Frontage on Road <u>1.1 mi. S. 1.1 mi. E.</u> | | |
| 20. Prepared By <u>Ken Berger</u> | | 42. Organization <u>Ken Berger</u> | | |
| 21. Date <u>1981</u> | | 43. Revision Date(s) | | |



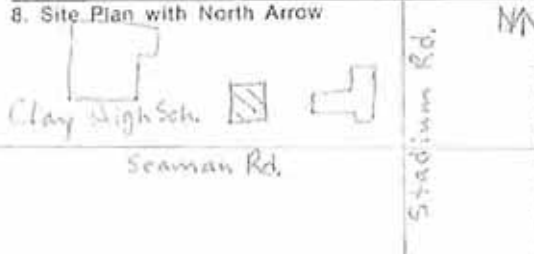
OHIO HISTORIC INVENTORY

Ohio Historic Preservation Office
Ohio Historical Center
Columbus, Ohio 43211

| | | | | | |
|--|--|---|--|---|--|
| 1. No. Luc-215-10 | | 4. Present Name(s) Dr. William Imen, Jr. House | | 1. No. Luc-215-10 | 2. County Lucas |
| 2. County Lucas | | 5. Other Name(s) Al Ransom Fassett, Jr. House | | | |
| 3. Location of Negatives NWCHPO | | | | | |
| 6. Specific Location 5507 Seaman Rd. | | 16. Thematic Category C | 28. No. of Stories 2 1/2 | 4. Present Name(s) Imen, Dr. William, Jr. Residence | 5. Other Name(s) Fassett, Al Ransom Residence 5507 Seaman Rd. |
| 7. City or Town Oregon If Rural, Township & Vicinity Oregon | | 17. Date(s) or Period c. 1900 | 29. Basement? Yes <input checked="" type="checkbox"/> No <input type="checkbox"/> | | |
| 8. Site Plan with North Arrow  | | 18. Style or Design Queen Anne | 30. Foundation Material Brick | | |
| 9. Coordinates Lat. _____ Long. _____ U.T.M. Reference 17 298730 4613830 | | 19. Architect or Engineer | 31. Wall Construction Vin. siding | 3. Condition Interior _____ Exterior Excellent | |
| 10. Zone _____ Easting _____ Northing _____ | | 20. Contractor or Builder | 32. Roof Type & Material Asph/Flt shn. | | |
| 11. On National Register? Yes <input type="checkbox"/> No <input checked="" type="checkbox"/> | | 21. Original Use, if apparent Residence | 33. No. of Bays Front 2 Side 4 | | |
| 12. Is it Eligible? Yes <input type="checkbox"/> No <input checked="" type="checkbox"/> | | 22. Present Use Residence | 34. Wall Treatment Common | 38. Preservation Underway? Yes <input checked="" type="checkbox"/> No <input type="checkbox"/> | |
| 13. Part of Estab. Hist. Dist.? Yes <input type="checkbox"/> No <input checked="" type="checkbox"/> | | 23. Ownership Public <input type="checkbox"/> Private <input checked="" type="checkbox"/> | 35. Plan Shape Square | | |
| 14. District Potent'l? Yes <input type="checkbox"/> No <input checked="" type="checkbox"/> | | 24. Owner's Name & Address, if known Dr. Wm. Imen, Jr. 5507 Seaman Rd., Oregon | 36. Changes (Explain in #42) Addition <input checked="" type="checkbox"/> Altered <input type="checkbox"/> Moved <input type="checkbox"/> | | |
| 15. Name of Established District | | 25. Open to Public? Yes <input type="checkbox"/> No <input checked="" type="checkbox"/> | 37. Condition Interior _____ Exterior Excellent | 39. Endangered? By What? Yes <input type="checkbox"/> No <input checked="" type="checkbox"/> | |
| 42. Further Description of Important Features The house has typical Queen Anne features. There is an L-shaped veranda across the front and eastern facade which has bulging columns and lattice-work down to the ground level. The southern windows are large square 1/1 double hung. A two story octagonal bay and an unusual above-ground basement addition are on the eastern facade. The western facade has both an octagonal and square bay. A one story steep gabled elevation contains | | 26. Local Contact Person or Organization Oregon-Township Hist. Soc. | 40. Visible from Public Road? Yes <input checked="" type="checkbox"/> No <input type="checkbox"/> | | |
| 43. History and Significance Historic documentation is not yet completed. However, it is known that Al Ransom Fassett, Jr. was born in Wyoming County, N.Y. in 1847 and moved to Oregon by covered wagon with his family in 1891. His father helped clear land and build the first churches and schools and acted as the first school director. A. R. Fassett, Jr. continued the tradition of | | 27. Other Surveys in Which Included | 41. Distance from and Frontage on Road 200' x 150' | | |
| 44. Description of Environment and Outbuildings Located adjacent to the Brown Municipal Government complex and 2 houses from Clay High School. | | 45. Sources of Information Interview with Mr. Imen History of Oregon and Jefferson County, Oregon | | 46. Prepared by _____ 47. Organization _____ 48. Date _____ 49. Revision Date(s) _____ | |

OHIO HISTORIC INVENTORY

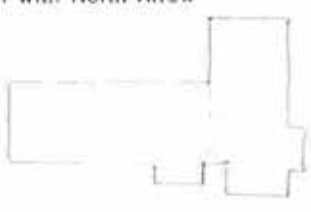
Ohio Historic Preservation Office
Ohio Historical Center
Columbus, Ohio 43211

| | | | | | |
|---|--|--|--|--|---|
| 1. No. Luc-216-10 | | 4. Present Name(s) Nation Full Gospel Tabernacle Parsonage | | 1. No. Luc-216-10 | 2. County Lucas |
| 2. County Lucas | | 5. Other Name(s) Clay Chapel Methodist Protestant Parsonage | | | |
| 3. Location of Negatives L-EMOHPO | | 6. Specific Location 5749 Seaman Rd. Oregon, O. | | 3. Present Name(s) Nation Full Gospel Tabernacle Parsonage | 4. County Lucas |
| 7. City or Town If Rural, Township & Vicinity Oregon | | 16. Thematic Category C | | | |
| 8. Site Plan with North Arrow  | | 17. Date(s) or Period 1893 | | 28. No. of Stories 1 1/2 | 29. Basement? Yes <input type="checkbox"/> No <input checked="" type="checkbox"/> |
| 9. Coordinates Lat. _____ Long. _____ U.T.M. Reference 17 24 3 48 1 4 8 1 4 5 1 0 | | 18. Style or Design Queen Anne Cottage | | | |
| 10. Site <input type="checkbox"/> Structure <input type="checkbox"/> Building <input checked="" type="checkbox"/> Object <input type="checkbox"/> | | 19. Architect or Engineer | | 30. Foundation Material Tubole | |
| 11. On National Register? Yes <input type="checkbox"/> No <input checked="" type="checkbox"/> | | 20. Contractor or Builder | | 31. Wall Construction Sheatheboard | |
| 12. Is It Eligible? Yes <input type="checkbox"/> No <input checked="" type="checkbox"/> | | 21. Original Use, if apparent Residence | | 32. Roof Type & Material Gable/Asphalt shingles | |
| 13. Part of Estab. Hist. Dist.? Yes <input type="checkbox"/> No <input checked="" type="checkbox"/> | | 22. Present Use Residence | | 33. No. of Bays Front 2 Side 4 | |
| 14. District Potent'ly? Yes <input type="checkbox"/> No <input checked="" type="checkbox"/> | | 23. Ownership Public <input type="checkbox"/> Private <input checked="" type="checkbox"/> | | 34. Wall Treatment | |
| 15. Name of Established District | | 24. Owner's Name & Address, if known Gordon L. Roberts 5749 Seaman Rd. Oregon, O. | | 35. Plan Shape - gable | |
| 16. Further Description of Important Features The original Queen Anne embellishments of this home have been well-maintained. Beneath the steep pitched roof is a pierced gable ornament and small Queen Anne sash window. The remaining windows are 1/1 double hung decorated with wooden awnings. The side entranceway porch (East facade) has an attractive Queen Anne flavor. | | 25. Open to Public? Yes <input type="checkbox"/> No <input checked="" type="checkbox"/> | | 36. Changes (Explain in #42) Addition <input type="checkbox"/> Altered <input type="checkbox"/> Moved <input type="checkbox"/> | |
| 17. History and Significance The parsonage has the same history as the church beside it. It was built on the same acre of land which was donated by Jeremiah Clay, Oregon pioneer, for this early community church. Charter members included Jeremiah Clay and A.P. Fossett. Rev. David Calkins was the first minister. | | 26. Local Contact Person or Organization Oregon-Methodist Dist. Cong. | | 37. Condition Interior _____ Exterior Good | |
| 18. Description of Environment and Outbuildings The parsonage is positioned next to the church on the corner of Seaman and Oregon. Immediately to the west of the home is the Clay School home. | | 27. Other Surveys in Which Included | | 38. Preservation Underway? Yes <input type="checkbox"/> No <input checked="" type="checkbox"/> | |
| 19. Sources of Information Josephine "Sister" Clapp of Dec. 22, 1911 To Seaman Ave. Parker County Kansas. | | 28. Prepared by Theresa A. L. L. | | 39. Endangered? By What? Yes <input type="checkbox"/> No <input checked="" type="checkbox"/> | |
| | | 29. Organization | | 40. Visible from Public Road? Yes <input type="checkbox"/> No <input checked="" type="checkbox"/> | |
| | | 30. Date | | 41. Distance from and Frontage on Road 30x130' | |
| | | 31. Revision Date(s) | | | |



OHIO HISTORIC INVENTORY

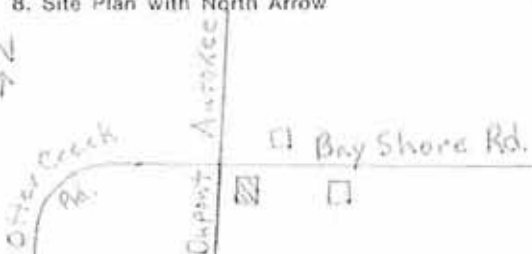
Ohio Historic Preservation Office
Ohio Historical Center
Columbus, Ohio 43211

| | | | | |
|---|--|--|--|--|
| 1. No. <u>Luc-217-10</u> | | 4. Present Name(s) <u>Nation Full Gospel Tabernacle</u> | | 1. No. <u>Luc-217-10</u> 2. County <u>Lucas</u> 3. Location of Negatives <u>NWOHPO</u> |
| 2. County <u>Lucas</u> | | 5. Other Name(s) <u>Clay Chapel Methodist Protestant Church</u> | | |
| 3. Location of Negatives <u>NWOHPO</u> | | | | |
| 6. Specific Location <u>5763 Seaman Rd. corner of Stadium Rd.</u> | | 16. Thematic Category <u>N</u> | | 28. No. of Stories <u>1</u> |
| 7. City or Town If Rural, Township & Vicinity <u>Oregon</u> | | 17. Date(s) or Period <u>1893</u> | | 29. Basement? Yes <input type="checkbox"/> No <input checked="" type="checkbox"/> |
| 8. Site Plan with North Arrow  | | 18. Style or Design <u>Rural Greek Revival</u> | | 30. Foundation Material <u>Random rubble</u> |
| | | 19. Architect or Engineer | | 31. Wall Construction <u>Reveled siding</u> |
| | | 20. Contractor or Builder | | 32. Roof Type & Material <u>Gable/ asphalt sh.</u> |
| | | 21. Original Use, if apparent <u>Religious</u> | | 33. No. of Bays Front <u>4</u> Side <u>5</u> |
| | | 22. Present Use <u>Religious</u> | | 34. Wall Treatment <u>plain</u> |
| | | 23. Ownership Public <input type="checkbox"/> Private <input checked="" type="checkbox"/> | | 35. Plan Shape <u>L-shape</u> |
| 9. Coordinates Lat. _____ Long. _____ U.T.M. Reference <u>17 249440 4613510</u> | | 24. Owner's Name & Address, if known <u>Nation Full Gospel Taber- nacle 5763 Seaman Hi., Oregon</u> | | 36. Changes (Explain in #42) Addition <input checked="" type="checkbox"/> Altered <input type="checkbox"/> Moved <input type="checkbox"/> |
| Zone _____ Easting _____ Northing _____ | | 25. Open to Public? Yes <input type="checkbox"/> No <input checked="" type="checkbox"/> | | 37. Condition Interior _____ Exterior <u>Good</u> |
| 10. Site <input type="checkbox"/> Building <input checked="" type="checkbox"/> Structure <input type="checkbox"/> Object <input type="checkbox"/> | | 26. Local Contact Person or Organization <u>Oregon-Texas Exp. Dist. Soc.</u> | | 38. Preservation Underway? Yes <input type="checkbox"/> No <input checked="" type="checkbox"/> |
| 11. On National Register? Yes <input type="checkbox"/> No <input checked="" type="checkbox"/> | | 27. Other Surveys in Which Included | | 39. Endangered? By What? Yes <input type="checkbox"/> No <input checked="" type="checkbox"/> |
| 12. Is it Eligible? Yes <input type="checkbox"/> No <input checked="" type="checkbox"/> | | | | 40. Visible from Public Road? Yes <input checked="" type="checkbox"/> No <input type="checkbox"/> |
| 13. Part of Estab. Yes <input type="checkbox"/> Hist. Dist. No <input checked="" type="checkbox"/> | | | | 41. Distance from and Frontage on Road <u>15' x 100'</u> |
| 14. District Potent? Yes <input type="checkbox"/> No <input checked="" type="checkbox"/> | | | | |
| 15. Name of Established District | | | | |
| 42. Further Description of Important Features <u>The church has a number of inter- secting gables that add interest to the simple design. The original structure is marked by the square steepled double doorway with transom light. The western addition has a bracketed, gabled projection over a sidelight/transom doorway. The windows are tall, narrow 1/1 double-hung.</u> | | | | |
| 43. History and Significance <u>The one acre lot upon which the church and parsonage were built was donated by the area pioneer, Jeremiah Clay. The buildings were erected and dedicated in 1893. Jeremiah Clay and J. E. Fossett, Sr. were charter members.</u> | | | | |
| 44. Description of Environment and Outbuildings <u>Located on a small residential corner town the street from the Fossett Home and West to Clay High School.</u> | | | | |
| 45. Sources of Information <u>Lucas County Atlas, 1929. History of Lucas and Harrison Twp., 1929</u> | | | | |
| 46. Prepared by <u>Lucas County Historical Society</u> | | | | |
| 47. Organization <u>Lucas County Historical Society</u> | | | | |
| 48. Date <u>1/2/80</u> | | | | |
| 49. Revision <u>None</u> | | | | |




OHIO HISTORIC INVENTORY

Ohio Historic Preservation Office
Ohio Historical Center
Columbus, Ohio 43211

| | | | | |
|---|--|---|--|---|
| 1. No. <u>Luc-241-10</u> | | 4. Present Name(s) <u>Wing, Fielden Jr. Residence</u> | | 1. No. <u>Luc-241-10</u> 2. County <u>Lucas</u> 4. Present Name(s) <u>Wing, Fielden Jr. House</u> 5. Other Name(s) <u>Johnny, Louis B. Residence</u> |
| 2. County <u>Lucas</u> | | 5. Other Name(s) <u>Johnny, Louis B. Residence</u> | | |
| 3. Location of Negatives <u>I-NEOHPO</u> | | | | |
| 6. Specific Location <u>4328 Bay Shore Rd. corner Dupont Rd.</u> | | 16. Thematic Category <u>C</u> | 28. No. of Stories <u>2</u> | 2. County <u>Lucas</u> 4. Present Name(s) <u>Wing, Fielden Jr. House</u> 5. Other Name(s) <u>Johnny, Louis B. House</u> |
| 7. City or Town <u>Oregon</u> If Rural, Township & Vicinity <u>Oregon</u> | | 17. Date(s) or Period <u>c. 1920</u> | 29. Basement? Yes <input type="checkbox"/> No <input checked="" type="checkbox"/> | |
| 8. Site Plan with North Arrow  | | 18. Style or Design | 30. Foundation Material <u>Brick</u> | |
| 9. Coordinates Lat. _____ Long. _____ U.T.M. Reference <u>17 296420 4618090</u> | | 19. Architect or Engineer | 31. Wall Construction <u>Clapboard</u> | |
| 10. Zone _____ Easting _____ Northing _____ 10. Site <input type="checkbox"/> Building <input checked="" type="checkbox"/> Structure <input type="checkbox"/> Object <input type="checkbox"/> | | 20. Contractor or Builder | 32. Roof Type & Material <u>Gable/asphalt shing.</u> | |
| 11. On National Register? Yes <input type="checkbox"/> No <input checked="" type="checkbox"/> | | 21. Original Use, if apparent <u>residence</u> | 33. No. of Bays Front <u>4</u> Side <u>9</u> | |
| 12. Is it Eligible? Yes <input type="checkbox"/> No <input checked="" type="checkbox"/> | | 22. Present Use <u>residence</u> | 34. Wall Treatment | |
| 13. Part of Estab. Hist. Dist.? Yes <input type="checkbox"/> No <input checked="" type="checkbox"/> | | 23. Ownership Public <input type="checkbox"/> Private <input checked="" type="checkbox"/> | 35. Plan Shape <u>Irregular</u> | |
| 14. District Potent? Yes <input type="checkbox"/> No <input checked="" type="checkbox"/> | | 24. Owner's Name & Address, if known <u>Wing, Jr. Mr. & Mrs. Fielden Jr. 4328 Bay Shore Rd. Oregon, O.</u> | 36. Changes (Explain in #42) Addition <input checked="" type="checkbox"/> Altered <input type="checkbox"/> Moved <input type="checkbox"/> | |
| 15. Name of Established District | | 25. Open to Public? Yes <input type="checkbox"/> No <input checked="" type="checkbox"/> | 37. Condition Interior _____ Exterior <u>Good</u> | |
| 42. Further Description of Important Features <u>This single story house corner house has 1/1 double hung windows, 1 1/2 story enlarged windows on the first story of the S. side; a new porch entrance on the N. elevation; a one story addition on the S. end.</u> | | 26. Local Contact Person or Organization <u>Oreg. - 4328 Bay Shore Rd. Dist. Soc.</u> | | 5. Other Name(s) <u>Johnny, Louis B. House</u> |
| 43. History and Significance <u>Johnny "Omey" was an early area settler.</u> | | 27. Other Surveys in Which Included | | |
| 44. Description of Environment and Outbuildings <u>Located on the E. corner of Bay Shore and Dupont Rds., across from "Huck's" 44. S. side of Bay Shore Rd. is a tavern and the entrance to "Huck's" 44. S. side of the property and "Huck's" 44. S. side of the property.</u> | | 46. Prepared by <u>Lucas County</u> | | |
| 45. Sources of Information <u>Lucas County</u> | | 47. Organization <u>Lucas County</u> | | 5. Other Name(s) <u>Johnny, Louis B. House</u> |
| | | 48. Date <u>1979</u> 49. Revision Date(s) | | |

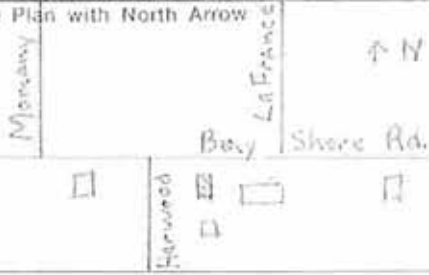
OHIO HISTORIC INVENTORY

Ohio Historic Preservation Office
Ohio Historical Center
Columbus, Ohio 43211

| | | | | | | |
|--|--|--|--|---|------------------------|---|
| 1. No. <u>Luc-242-10</u> | | 4. Present Name(s) <u>Wilburn, Ronald T. Residence</u> | | 1. No. <u>Luc-242-10</u> | 2. County <u>Lucas</u> | |
| 2. County <u>Lucas</u> | | 5. Other Name(s) <u>Dumont, Louis Residence</u> | | | | 4. Present Name(s) <u>Wilburn, Ronald T. House</u> |
| 3. Location of Negatives <u>L-NE04PO</u> | | | | | | |
| 6. Specific Location <u>4400 Bay Shore Rd.</u> | | 16. Thematic Category <u>0</u> | | 28. No. of Stories <u>3</u> | | |
| 7. City or Town <u>Oregon</u> If Rural, Township & Vicinity | | 17. Date(s) or Period <u>c. 1900</u> | | 29. Basement? Yes <input checked="" type="checkbox"/> No <input type="checkbox"/> | | |
| 8. Site Plan with North Arrow  | | 18. Style or Design <u>Queen Anne</u> | | 30. Foundation Material <u>Brick</u> | | |
| 9. Coordinates Lat. _____ Long. _____ U.T.M. Reference: <u>17 29 6 57 10 4 6 10 9 10</u> | | 19. Architect or Engineer | | 31. Wall Construction <u>Vinyl shingle</u> | | |
| 10. Zone _____ Easting _____ Northing _____ Site <input type="checkbox"/> Building <input checked="" type="checkbox"/> Structure <input type="checkbox"/> Object <input type="checkbox"/> | | 20. Contractor or Builder | | 32. Roof Type & Material <u>Hip/asphalt shingle</u> | | |
| 11. On National Register? Yes <input type="checkbox"/> No <input checked="" type="checkbox"/> | | 21. Original Use, if apparent <u>Residence</u> | | 33. No. of Bays Front <u>3</u> Side <u>2</u> | | |
| 12. Is it Eligible? Yes <input type="checkbox"/> No <input checked="" type="checkbox"/> | | 22. Present Use <u>Residence</u> | | 34. Wall Treatment | | |
| 13. Part of Estab. Yes <input type="checkbox"/> Hist. Dist.? No <input checked="" type="checkbox"/> | | 23. Ownership Public <input type="checkbox"/> Private <input checked="" type="checkbox"/> | | 35. Plan Shape <u>Square</u> | | |
| 14. District Potent? Yes <input type="checkbox"/> No <input checked="" type="checkbox"/> | | 24. Owner's Name & Address, if known <u>Ronald T. Wilburn 4400 Bay Shore Rd. Oregon, O.</u> | | 36. Changes (Explain in #42) Addition <input checked="" type="checkbox"/> Altered <input type="checkbox"/> Moved <input type="checkbox"/> | | |
| 15. Name of Established District | | 25. Open to Public? Yes <input type="checkbox"/> No <input checked="" type="checkbox"/> | | 37. Condition Interior <u>Good</u> Exterior <u>Good</u> | | |
| 42. Further Description of Important Features <u>This three story Queen Anne home features bay windows on the N. and E. Elevation; hipped roof corners on each roof slope with rectangular windows and tracery; full front porch with columns; and a new breezeway and attached garage on the S. elevation.</u> | | 26. Local Contact Person or Organization <u>Oregon, Tenn. Exp. Hist. Soc.</u> | | 38. Preservation Underway? Yes <input type="checkbox"/> No <input checked="" type="checkbox"/> | | |
| 43. History and Significance <u>Louis Dumont was the son of Jacques Dumont, a French immigrant who bought 160 acres of land here for \$200 in 1851. It is believed when his original farm home was destroyed by this much larger one.</u> | | 27. Other Surveys in Which Included | | 39. Endangered? By What? Yes <input type="checkbox"/> No <input checked="" type="checkbox"/> | | |
| 44. Description of Environment and Outbuildings <u>Located on Bay Shore, south of its intersection with Radnor View Rd., an early road situated on the former Bay.</u> | | 45. Sources of Information <u>Interview with Ronald T. Wilburn, owner of property.</u> | | 40. Visible from Public Road? Yes <input checked="" type="checkbox"/> No <input type="checkbox"/> | | |
| 45. Sources of Information | | 46. Prepared by <u>W.H.P.V.</u> | | 41. Distance from and Frontage on Road <u>25' x 75'</u> | | |
| | | 47. Organization <u>W.H.P.V.</u> | | 5. Other Name(s) <u>Dumont, Louis House</u> | | |
| | | 48. Date <u>7/7/71</u> | | 49. Revision Date(s) | | |

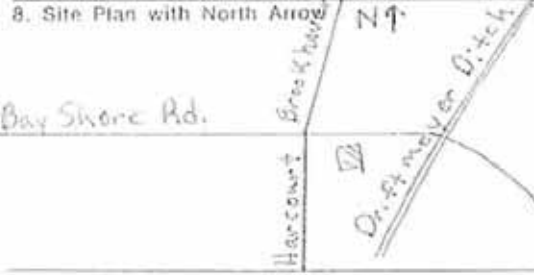
OHIO HISTORIC INVENTORY

Ohio Historic Preservation Office
Ohio Historical Center
Columbus, Ohio 43211

| | | | | | |
|---|--|---|--|---|---------------------------|
| 1. No. Luc-243-10 | | 4. Present Name(s) Brown, Aubrey Residence | | 1. No. Luc-243-10 | 2. County Lucas |
| 2. County Lucas | | 5. Other Name(s) Wamany, Peter Residence | | | |
| 3. Location of Negatives L-NWCHPO | | 6. Specific Location 4454 Bay Shore Rd. | | 28. No. of Stories 2 | |
| 7. City or Town If Rural, Township & Vicinity Oregon | | 16. Thematic Category C | | 29. Basement? Yes <input type="checkbox"/> No <input checked="" type="checkbox"/> | |
| 8. Site Plan with North Arrow  | | 17. Date(s) or Period c. 1870 | | 30. Foundation Material Brick and cement block | |
| 9. Coordinates Lat. _____ Long. _____ U.T.M. Reference 17 2367110 416118 010 | | 18. Style or Design Vernacular Italianate | | 31. Wall Construction Brick | |
| 10. Zone Easting Northing 10. Site <input type="checkbox"/> Structure <input type="checkbox"/> Building <input checked="" type="checkbox"/> Object <input type="checkbox"/> | | 19. Architect or Engineer | | 32. Roof Type & Material Gable/asphalt shing | |
| 11. On National Register? Yes <input type="checkbox"/> No <input checked="" type="checkbox"/> | | 20. Contractor or Builder | | 33. No. of Bays Front 2 Side 3 | |
| 12. Is it Eligible? Yes <input type="checkbox"/> No <input checked="" type="checkbox"/> | | 21. Original Use, if apparent Residence | | 34. Wall Treatment | |
| 13. Part of Estab. Yes <input type="checkbox"/> Hist. Dist.? No <input checked="" type="checkbox"/> | | 22. Present Use Residence | | 35. Plan Shape Rectangular | |
| 14. District Potent? Yes <input type="checkbox"/> No <input checked="" type="checkbox"/> | | 23. Ownership Public <input type="checkbox"/> Private <input checked="" type="checkbox"/> | | 36. Changes (Explain in #42) Addition <input checked="" type="checkbox"/> Altered <input type="checkbox"/> Moved <input type="checkbox"/> | |
| 15. Name of Established District | | 24. Owner's Name & Address, if known Aubrey Brown 4454 Bay Shore Rd. Oregon, O. | | 37. Condition Interior _____ Exterior Excellent | |
| 42. Further Description of Important Features Fragmented across lintels and plain lug sills decorate the 1st. row of windows. An elliptical vent is present on 2. side only. In open porch attached to the S. elevation, a cedar what was once a wooden lean-to. Gutters are 4. and 5. entrance porch and 2. one story is addition. | | 25. Open to Public? Yes <input type="checkbox"/> No <input checked="" type="checkbox"/> | | 38. Preservation Underway? Yes <input type="checkbox"/> No <input checked="" type="checkbox"/> | |
| 43. History and Significance When Aubrey settled in Oregon with his parents as a young boy in 1846. He built a frame house in 1848 Bay Shore property in the 1850s was a Civil War veteran. In 1870 when he was 24, he built this attractive brick farmhouse. | | 26. Local Contact Person or Organization Mr. & Mrs. John R. Rist, Inc. | | 39. Endangered? By What? Yes <input type="checkbox"/> No <input checked="" type="checkbox"/> | |
| 44. Description of Environment and Outbuildings It is located on the corner of Bay Shore and Lincoln Sts. across from the 1st. St. A large lot and some sits to the S. of the house. and a large lot to the S. of the house. | | 27. Other Surveys in Which Included | | 40. Visible from Public Road? Yes <input checked="" type="checkbox"/> No <input type="checkbox"/> | |
| 45. Sources of Information 1. 1936 Survey 2. 1937 Survey 3. 1938 Survey 4. 1939 Survey 5. 1940 Survey 6. 1941 Survey 7. 1942 Survey 8. 1943 Survey 9. 1944 Survey 10. 1945 Survey 11. 1946 Survey 12. 1947 Survey 13. 1948 Survey 14. 1949 Survey 15. 1950 Survey 16. 1951 Survey 17. 1952 Survey 18. 1953 Survey 19. 1954 Survey 20. 1955 Survey 21. 1956 Survey 22. 1957 Survey 23. 1958 Survey 24. 1959 Survey 25. 1960 Survey 26. 1961 Survey 27. 1962 Survey 28. 1963 Survey 29. 1964 Survey 30. 1965 Survey 31. 1966 Survey 32. 1967 Survey 33. 1968 Survey 34. 1969 Survey 35. 1970 Survey 36. 1971 Survey 37. 1972 Survey 38. 1973 Survey 39. 1974 Survey 40. 1975 Survey 41. 1976 Survey 42. 1977 Survey 43. 1978 Survey 44. 1979 Survey 45. 1980 Survey 46. 1981 Survey 47. 1982 Survey 48. 1983 Survey 49. 1984 Survey 50. 1985 Survey 51. 1986 Survey 52. 1987 Survey 53. 1988 Survey 54. 1989 Survey 55. 1990 Survey 56. 1991 Survey 57. 1992 Survey 58. 1993 Survey 59. 1994 Survey 60. 1995 Survey 61. 1996 Survey 62. 1997 Survey 63. 1998 Survey 64. 1999 Survey 65. 2000 Survey 66. 2001 Survey 67. 2002 Survey 68. 2003 Survey 69. 2004 Survey 70. 2005 Survey 71. 2006 Survey 72. 2007 Survey 73. 2008 Survey 74. 2009 Survey 75. 2010 Survey 76. 2011 Survey 77. 2012 Survey 78. 2013 Survey 79. 2014 Survey 80. 2015 Survey 81. 2016 Survey 82. 2017 Survey 83. 2018 Survey 84. 2019 Survey 85. 2020 Survey 86. 2021 Survey 87. 2022 Survey 88. 2023 Survey 89. 2024 Survey 90. 2025 Survey 91. 2026 Survey 92. 2027 Survey 93. 2028 Survey 94. 2029 Survey 95. 2030 Survey 96. 2031 Survey 97. 2032 Survey 98. 2033 Survey 99. 2034 Survey 100. 2035 Survey 101. 2036 Survey 102. 2037 Survey 103. 2038 Survey 104. 2039 Survey 105. 2040 Survey 106. 2041 Survey 107. 2042 Survey 108. 2043 Survey 109. 2044 Survey 110. 2045 Survey 111. 2046 Survey 112. 2047 Survey 113. 2048 Survey 114. 2049 Survey 115. 2050 Survey 116. 2051 Survey 117. 2052 Survey 118. 2053 Survey 119. 2054 Survey 120. 2055 Survey 121. 2056 Survey 122. 2057 Survey 123. 2058 Survey 124. 2059 Survey 125. 2060 Survey 126. 2061 Survey 127. 2062 Survey 128. 2063 Survey 129. 2064 Survey 130. 2065 Survey 131. 2066 Survey 132. 2067 Survey 133. 2068 Survey 134. 2069 Survey 135. 2070 Survey 136. 2071 Survey 137. 2072 Survey 138. 2073 Survey 139. 2074 Survey 140. 2075 Survey 141. 2076 Survey 142. 2077 Survey 143. 2078 Survey 144. 2079 Survey 145. 2080 Survey 146. 2081 Survey 147. 2082 Survey 148. 2083 Survey 149. 2084 Survey 150. 2085 Survey 151. 2086 Survey 152. 2087 Survey 153. 2088 Survey 154. 2089 Survey 155. 2090 Survey 156. 2091 Survey 157. 2092 Survey 158. 2093 Survey 159. 2094 Survey 160. 2095 Survey 161. 2096 Survey 162. 2097 Survey 163. 2098 Survey 164. 2099 Survey 165. 2100 Survey 166. 2101 Survey 167. 2102 Survey 168. 2103 Survey 169. 2104 Survey 170. 2105 Survey 171. 2106 Survey 172. 2107 Survey 173. 2108 Survey 174. 2109 Survey 175. 2110 Survey 176. 2111 Survey 177. 2112 Survey 178. 2113 Survey 179. 2114 Survey 180. 2115 Survey 181. 2116 Survey 182. 2117 Survey 183. 2118 Survey 184. 2119 Survey 185. 2120 Survey 186. 2121 Survey 187. 2122 Survey 188. 2123 Survey 189. 2124 Survey 190. 2125 Survey 191. 2126 Survey 192. 2127 Survey 193. 2128 Survey 194. 2129 Survey 195. 2130 Survey 196. 2131 Survey 197. 2132 Survey 198. 2133 Survey 199. 2134 Survey 200. 2135 Survey 201. 2136 Survey 202. 2137 Survey 203. 2138 Survey 204. 2139 Survey 205. 2140 Survey 206. 2141 Survey 207. 2142 Survey 208. 2143 Survey 209. 2144 Survey 210. 2145 Survey 211. 2146 Survey 212. 2147 Survey 213. 2148 Survey 214. 2149 Survey 215. 2150 Survey 216. 2151 Survey 217. 2152 Survey 218. 2153 Survey 219. 2154 Survey 220. 2155 Survey 221. 2156 Survey 222. 2157 Survey 223. 2158 Survey 224. 2159 Survey 225. 2160 Survey 226. 2161 Survey 227. 2162 Survey 228. 2163 Survey 229. 2164 Survey 230. 2165 Survey 231. 2166 Survey 232. 2167 Survey 233. 2168 Survey 234. 2169 Survey 235. 2170 Survey 236. 2171 Survey 237. 2172 Survey 238. 2173 Survey 239. 2174 Survey 240. 2175 Survey 241. 2176 Survey 242. 2177 Survey 243. 2178 Survey 244. 2179 Survey 245. 2180 Survey 246. 2181 Survey 247. 2182 Survey 248. 2183 Survey 249. 2184 Survey 250. 2185 Survey 251. 2186 Survey 252. 2187 Survey 253. 2188 Survey 254. 2189 Survey 255. 2190 Survey 256. 2191 Survey 257. 2192 Survey 258. 2193 Survey 259. 2194 Survey 260. 2195 Survey 261. 2196 Survey 262. 2197 Survey 263. 2198 Survey 264. 2199 Survey 265. 2200 Survey 266. 2201 Survey 267. 2202 Survey 268. 2203 Survey 269. 2204 Survey 270. 2205 Survey 271. 2206 Survey 272. 2207 Survey 273. 2208 Survey 274. 2209 Survey 275. 2210 Survey 276. 2211 Survey 277. 2212 Survey 278. 2213 Survey 279. 2214 Survey 280. 2215 Survey 281. 2216 Survey 282. 2217 Survey 283. 2218 Survey 284. 2219 Survey 285. 2220 Survey 286. 2221 Survey 287. 2222 Survey 288. 2223 Survey 289. 2224 Survey 290. 2225 Survey 291. 2226 Survey 292. 2227 Survey 293. 2228 Survey 294. 2229 Survey 295. 2230 Survey 296. 2231 Survey 297. 2232 Survey 298. 2233 Survey 299. 2234 Survey 300. 2235 Survey 301. 2236 Survey 302. 2237 Survey 303. 2238 Survey 304. 2239 Survey 305. 2240 Survey 306. 2241 Survey 307. 2242 Survey 308. 2243 Survey 309. 2244 Survey 310. 2245 Survey 311. 2246 Survey 312. 2247 Survey 313. 2248 Survey 314. 2249 Survey 315. 2250 Survey 316. 2251 Survey 317. 2252 Survey 318. 2253 Survey 319. 2254 Survey 320. 2255 Survey 321. 2256 Survey 322. 2257 Survey 323. 2258 Survey 324. 2259 Survey 325. 2260 Survey 326. 2261 Survey 327. 2262 Survey 328. 2263 Survey 329. 2264 Survey 330. 2265 Survey 331. 2266 Survey 332. 2267 Survey 333. 2268 Survey 334. 2269 Survey 335. 2270 Survey 336. 2271 Survey 337. 2272 Survey 338. 2273 Survey 339. 2274 Survey 340. 2275 Survey 341. 2276 Survey 342. 2277 Survey 343. 2278 Survey 344. 2279 Survey 345. 2280 Survey 346. 2281 Survey 347. 2282 Survey 348. 2283 Survey 349. 2284 Survey 350. 2285 Survey 351. 2286 Survey 352. 2287 Survey 353. 2288 Survey 354. 2289 Survey 355. 2290 Survey 356. 2291 Survey 357. 2292 Survey 358. 2293 Survey 359. 2294 Survey 360. 2295 Survey 361. 2296 Survey 362. 2297 Survey 363. 2298 Survey 364. 2299 Survey 365. 2300 Survey 366. 2301 Survey 367. 2302 Survey 368. 2303 Survey 369. 2304 Survey 370. 2305 Survey 371. 2306 Survey 372. 2307 Survey 373. 2308 Survey 374. 2309 Survey 375. 2310 Survey 376. 2311 Survey 377. 2312 Survey 378. 2313 Survey 379. 2314 Survey 380. 2315 Survey 381. 2316 Survey 382. 2317 Survey 383. 2318 Survey 384. 2319 Survey 385. 2320 Survey 386. 2321 Survey 387. 2322 Survey 388. 2323 Survey 389. 2324 Survey 390. 2325 Survey 391. 2326 Survey 392. 2327 Survey 393. 2328 Survey 394. 2329 Survey 395. 2330 Survey 396. 2331 Survey 397. 2332 Survey 398. 2333 Survey 399. 2334 Survey 400. 2335 Survey 401. 2336 Survey 402. 2337 Survey 403. 2338 Survey 404. 2339 Survey 405. 2340 Survey 406. 2341 Survey 407. 2342 Survey 408. 2343 Survey 409. 2344 Survey 410. 2345 Survey 411. 2346 Survey 412. 2347 Survey 413. 2348 Survey 414. 2349 Survey 415. 2350 Survey 416. 2351 Survey 417. 2352 Survey 418. 2353 Survey 419. 2354 Survey 420. 2355 Survey 421. 2356 Survey 422. 2357 Survey 423. 2358 Survey 424. 2359 Survey 425. 2360 Survey 426. 2361 Survey 427. 2362 Survey 428. 2363 Survey 429. 2364 Survey 430. 2365 Survey 431. 2366 Survey 432. 2367 Survey 433. 2368 Survey 434. 2369 Survey 435. 2370 Survey 436. 2371 Survey 437. 2372 Survey 438. 2373 Survey 439. 2374 Survey 440. 2375 Survey 441. 2376 Survey 442. 2377 Survey 443. 2378 Survey 444. 2379 Survey 445. 2380 Survey 446. 2381 Survey 447. 2382 Survey 448. 2383 Survey 449. 2384 Survey 450. 2385 Survey 451. 2386 Survey 452. 2387 Survey 453. 2388 Survey 454. 2389 Survey 455. 2390 Survey 456. 2391 Survey 457. 2392 Survey 458. 2393 Survey 459. 2394 Survey 460. 2395 Survey 461. 2396 Survey 462. 2397 Survey 463. 2398 Survey 464. 2399 Survey 465. 2400 Survey 466. 2401 Survey 467. 2402 Survey 468. 2403 Survey 469. 2404 Survey 470. 2405 Survey 471. 2406 Survey 472. 2407 Survey 473. 2408 Survey 474. 2409 Survey 475. 2410 Survey 476. 2411 Survey 477. 2412 Survey 478. 2413 Survey 479. 2414 Survey 480. 2415 Survey 481. 2416 Survey 482. 2417 Survey 483. 2418 Survey 484. 2419 Survey 485. 2420 Survey 486. 2421 Survey 487. 2422 Survey 488. 2423 Survey 489. 2424 Survey 490. 2425 Survey 491. 2426 Survey 492. 2427 Survey 493. 2428 Survey 494. 2429 Survey 495. 2430 Survey 496. 2431 Survey 497. 2432 Survey 498. 2433 Survey 499. 2434 Survey 500. 2435 Survey 501. 2436 Survey 502. 2437 Survey 503. 2438 Survey 504. 2439 Survey 505. 2440 Survey 506. 2441 Survey 507. 2442 Survey 508. 2443 Survey 509. 2444 Survey 510. 2445 Survey 511. 2446 Survey 512. 2447 Survey 513. 2448 Survey 514. 2449 Survey 515. 2450 Survey 516. 2451 Survey 517. 2452 Survey 518. 2453 Survey 519. 2454 Survey 520. 2455 Survey 521. 2456 Survey 522. 2457 Survey 523. 2458 Survey 524. 2459 Survey 525. 2460 Survey 526. 2461 Survey 527. 2462 Survey 528. 2463 Survey 529. 2464 Survey 530. 2465 Survey 531. 2466 Survey 532. 2467 Survey 533. 2468 Survey 534. 2469 Survey 535. 2470 Survey 536. 2471 Survey 537. 2472 Survey 538. 2473 Survey 539. 2474 Survey 540. 2475 Survey 541. 2476 Survey 542. 2477 Survey 543. 2478 Survey 544. 2479 Survey 545. 2480 Survey 546. 2481 Survey 547. 2482 Survey 548. 2483 Survey 549. 2484 Survey 550. 2485 Survey 551. 2486 Survey 552. 2487 Survey 553. 2488 Survey 554. 2489 Survey 555. 2490 Survey 556. 2491 Survey 557. 2492 Survey 558. 2493 Survey 559. 2494 Survey 560. 2495 Survey 561. 2496 Survey 562. 2497 Survey 563. 2498 Survey 564. 2499 Survey 565. 2500 Survey 566. 2501 Survey 567. 2502 Survey 568. 2503 Survey 569. 2504 Survey 570. 2505 Survey 571. 2506 Survey 572. 2507 Survey 573. 2508 Survey 574. 2509 Survey 575. 2510 Survey 576. 2511 Survey 577. 2512 Survey 578. 2513 Survey 579. 2514 Survey 580. 2515 Survey 581. 2516 Survey 582. 2517 Survey 583. 2518 Survey 584. 2519 Survey 585. 2520 Survey 586. 2521 Survey 587. 2522 Survey 588. 2523 Survey 589. 2524 Survey 590. 2525 Survey 591. 2526 Survey 592. 2527 Survey 593. 2528 Survey 594. 2529 Survey 595. 2530 Survey 596. 2531 Survey 597. 2532 Survey 598. 2533 Survey 599. 2534 Survey 600. 2535 Survey 601. 2536 Survey 602. 2537 Survey 603. 2538 Survey 604. 2539 Survey 605. 2540 Survey 606. 2541 Survey 607. 2542 Survey 608. 2543 Survey 609. 2544 Survey 610. 2545 Survey 611. 2546 Survey 612. 2547 Survey 613. 2548 Survey 614. 2549 Survey 615. 2550 Survey 616. 2551 Survey 617. 2552 Survey 618. 2553 Survey 619. 2554 Survey 620. 2555 Survey 621. 2556 Survey 622. 2557 Survey 623. 2558 Survey 624. 2559 Survey 625. 2560 Survey 626. 2561 Survey 627. 2562 Survey 628. 2563 Survey 629. 2564 Survey 630. 2565 Survey 631. 2566 Survey 632. 2567 Survey 633. 2568 Survey 634. 2569 Survey 635. 2570 Survey 636. 2571 Survey 637. 2572 Survey 638. 2573 Survey 639. 2574 Survey 640. 2575 Survey 641. 2576 Survey 642. 2577 Survey 643. 2578 Survey 644. 2579 Survey 645. 2580 Survey 646. 2581 Survey 647. 2582 Survey 648. 2583 Survey 649. 2584 Survey 650. 2585 Survey 651. 2586 Survey 652. 2587 Survey 653. 2588 Survey 654. 2589 Survey 655. 2590 Survey 656. 2591 Survey 657. 2592 Survey 658. 2593 Survey 659. 2594 Survey 660. 2595 Survey 661. 2596 Survey 662. 2597 Survey 663. 2598 Survey 664. 2599 Survey 665. 2600 Survey 666. 2601 Survey 667. 2602 Survey 668. 2603 Survey 669. 2604 Survey 670. 2605 Survey 671. 2606 Survey 672. 2607 Survey 673. 2608 Survey 674. 2609 Survey 675. 2610 Survey 676. 2611 Survey 677. 2612 Survey 678. 2613 Survey 679. 2614 Survey 680. 2615 Survey 681. 2616 Survey 682. 2617 Survey 683. 2618 Survey 684. 2619 Survey 685. 2620 Survey 686. 2621 Survey 687. 2622 Survey 688. 2623 Survey 689. 2624 Survey 690. 2625 Survey 691. 2626 Survey 692. 2627 Survey 693. 2628 Survey 694. 2629 Survey 695. 2630 Survey 696. 2631 Survey 697. 2632 Survey 698. 2633 Survey 699. 2634 Survey 700. 2635 Survey 701. 2636 Survey 702. 2637 Survey 703. 2638 Survey 704. 2639 Survey 705. 2640 Survey 706. 2641 Survey 707. 2642 Survey 708. 2643 Survey 709. 2644 Survey 710. 2645 Survey 711. 2646 Survey 712. 2647 Survey 713. 2648 Survey 714. 2649 Survey 715. 2650 Survey 716. 2651 Survey 717. 2652 Survey 718. 2653 Survey 719. 2654 Survey 720. 2655 Survey 721. 2656 Survey 722. 2657 Survey 723. 2658 Survey 724. 2659 Survey 725. 2660 Survey 726. 2661 Survey 727. 2662 Survey 728. 2663 Survey 729. 2664 Survey 730. 2665 Survey 731. 2666 Survey 732. 2667 Survey 733. 2668 Survey 734. 2669 Survey 735. 2670 Survey 736. 2671 Survey 737. 2672 Survey 738. 2673 Survey 739. 2674 Survey 740. 2675 Survey 741. 2676 Survey 742. 2677 Survey 743. 2678 Survey 744. 2679 Survey 745. 2680 Survey 746. 2681 Survey 747. 2682 Survey 748. 2683 Survey 749. 2684 Survey 750. 2685 Survey 751. 2686 Survey 752. 2687 Survey 753. 2688 Survey 754. 2689 Survey 755. 2690 Survey 756. 2691 Survey 757. 2692 Survey 758. 2693 Survey 759. 2694 Survey 760. 2695 Survey 761. 2696 Survey 762. 2697 Survey 763. 2698 Survey 764. 2699 Survey 765. 2700 Survey 766. 2701 Survey 767. 2702 Survey 768. 2703 Survey 769. 2704 Survey 770. 2705 Survey 771. 2706 Survey 772. 2707 Survey 773. 2708 Survey 774. 2709 Survey 775. 2710 Survey 776. 2711 Survey 777. 2712 Survey 778. 2713 Survey 779. 2714 Survey 780. 2715 Survey 781. 2716 Survey 782. 2717 Survey 783. 2718 Survey 784. 2719 Survey 785. 2720 Survey 786. 2721 Survey 787. 2722 Survey 788. 2723 Survey 789. 2724 Survey 790. 2725 Survey 791. 2726 Survey 792. 2727 Survey 793. 2728 Survey 794. 2729 Survey 795. 2730 Survey 796. 2731 Survey 797. 2732 Survey 798. 2733 Survey 799. 2734 Survey 800. 2735 Survey 801. 2736 Survey 802. 2737 Survey 803. 2738 Survey 804. 2739 Survey 805. 2740 Survey 806. 2741 Survey 807. 2742 Survey 808. 2743 Survey 809. 2744 Survey 810. 2745 Survey 811. 2746 Survey 812. 2747 Survey 813. 2748 Survey 814. 2749 Survey 815. 2750 Survey 816. 2751 Survey 817. 2752 Survey 818. 2753 Survey 819. 2754 Survey 820. 2755 Survey 821. 2756 Survey 822. 2757 Survey 823. 2758 Survey 824. 2759 Survey 825. 2760 Survey 826. 2761 Survey 827. 2762 Survey 828. 2763 Survey 829. 2764 Survey 830. 2765 Survey 831. 2766 Survey 832. 2767 Survey 833. 2768 Survey 834. 2769 Survey 835. 2770 Survey 836. 2771 Survey 837. 2772 Survey 838. 2773 Survey 839. 2774 Survey 840. 2775 Survey 841. 2776 Survey 842. 2777 Survey 843. 2778 Survey 844. 2779 Survey 845. 2780 Survey 846. 2781 Survey 847. 2782 Survey 848. 2783 Survey 849. 2784 Survey 850. 2785 Survey 851. 2786 Survey 852. 2787 Survey 853. 2788 Survey 854. 2789 Survey 855. 2790 Survey 856. 2791 Survey 857. 2792 Survey 858. 2793 Survey 859. 2794 Survey 860. 2795 Survey 861. 2796 Survey 862. 2797 Survey 863. 2798 Survey 864. 2799 Survey 865. 2800 Survey 866. 2801 Survey 867. 2802 Survey 868. 2803 Survey 869. 2804 Survey 870. 2805 Survey 871. 2806 Survey 872. 2807 Survey 873. 2808 Survey 874. 2809 Survey 875. 2810 Survey 876. 2811 Survey 877. 2812 Survey 878. 2813 Survey 879. 2814 Survey 880. 2815 Survey 881. 2816 Survey 882. 2817 Survey 883. 2818 Survey 884. 2819 Survey 885. 2820 Survey 886. 2821 Survey 887. 2822 Survey 888. 2823 Survey 889. 2824 Survey 890. 2825 Survey 891. 2826 Survey 892. 2827 Survey 893. 2828 Survey 894. 2829 Survey 895. 2830 Survey 896. 2831 Survey 897. | | | | | |


OHIO HISTORIC INVENTORY

Ohio Historic Preservation Office
Ohio Historical Center
Columbus, Ohio 43211

| | | | | | |
|---|--|---|--|---|------------------------|
| 1. No. <u>Luc-244-10</u> | | 4. Present Name(s) <u>Starks, F. J. Residence</u> | | 1. No. <u>Luc-244-10</u> | 2. County <u>Lucas</u> |
| 2. County <u>Lucas</u> | | 5. Other Name(s) <u>Case, Edwin Residence</u> | | | |
| 3. Location of Negatives <u>E-NWCHFO</u> | | 6. Specific Location <u>4516 Bay Shore Rd. corner Harcourt</u> | | 28. No. of Stories <u>3</u> | |
| 7. City or Town If Rural, Township & Vicinity <u>Oregon</u> | | 16. Thematic Category <u>C</u> | | 29. Basement? Yes <input checked="" type="checkbox"/> No <input type="checkbox"/> | |
| 8. Site Plan with North Arrow  | | 17. Date(s) or Period | | 30. Foundation Material <u>Brick</u> | |
| 9. Coordinates Lat. _____ Long. _____ U.T.M. Reference <u>17 29 67 810 46 11 80 910</u> | | 18. Style or Design <u>Queen Anne</u> | | 31. Wall Construction <u>Vinyl shingle</u> | |
| 10. Zone Easting Northing 10 Site <input type="checkbox"/> Structure <input type="checkbox"/> Building <input checked="" type="checkbox"/> Object <input type="checkbox"/> | | 19. Architect or Engineer | | 32. Roof Type & Material <u>Gable/asphalt shale</u> | |
| 11. On National Register? Yes <input type="checkbox"/> No <input checked="" type="checkbox"/> | | 20. Contractor or Builder | | 33. No. of Bays Front <u>2</u> Side <u>3</u> | |
| 12. Is it Eligible? Yes <input type="checkbox"/> No <input checked="" type="checkbox"/> | | 21. Original Use, if apparent <u>Residence</u> | | 34. Wall Treatment | |
| 13. Part of Estab. Hist. Dist.? Yes <input type="checkbox"/> No <input checked="" type="checkbox"/> | | 22. Present Use <u>Residence</u> | | 35. Plan Shape <u>Irregular</u> | |
| 14. District Potent? Yes <input type="checkbox"/> No <input checked="" type="checkbox"/> | | 23. Ownership Public <input type="checkbox"/> Private <input checked="" type="checkbox"/> | | 36. Changes (Explain in #42) Addition <input type="checkbox"/> Altered <input checked="" type="checkbox"/> Moved <input type="checkbox"/> | |
| 15. Name of Established District | | 24. Owner's Name & Address, if known <u>F. J. Starks 4516 Bay Shore Rd. Oregon, OH</u> | | 37. Condition Interior _____ Exterior <u>Good</u> | |
| 16. Further Description of Important Features <u>This three story Queen Anne home has square two story bays on the E. and S. elevations; full front porch with wooden railings and columns on the N. facade; a shed roof dormer with three square lights; and a one story dependency attached to the S. elevation.</u> | | 25. Open to Public? Yes <input type="checkbox"/> No <input checked="" type="checkbox"/> | | 38. Preservation Underway? Yes <input type="checkbox"/> No <input checked="" type="checkbox"/> | |
| 17. History and Significance <u>Edwin Case was a prosperous farmer, having a large parcel of land bounded by Maumee Bay and Otter Creek Rd. where he had settled in the early 1880's. This home was moved to its present location when the East Toledo railroad yards expanded into the vacant plot area.</u> | | 26. Local Contact Person or Organization <u>Cregg, James, Exp. Hist. Soc.</u> | | 39. Endangered? By What? Yes <input type="checkbox"/> No <input checked="" type="checkbox"/> | |
| 18. Description of Environment and Outbuildings <u>located at the NW corner of Bay Shore and Harcourt Pk., just E. of Driftmeier Ditch.</u> | | 27. Other Surveys in Which Included | | 40. Visible from Public Road? Yes <input checked="" type="checkbox"/> No <input type="checkbox"/> | |
| 19. Sources of Information <u>Research, Hist. of Oregon and Lucas Co. Hist. Soc. Interview with Mr. James Cregg.</u> | | 28. Prepared by <u>Johnnie Worley</u> | | 41. Distance from and Frontage on Road <u>50' x 100'</u> | |
| 20. Organization <u>Lucas County Historical Society</u> | | 29. Date <u>1/22</u> | | 42. Revision Date(s) | |

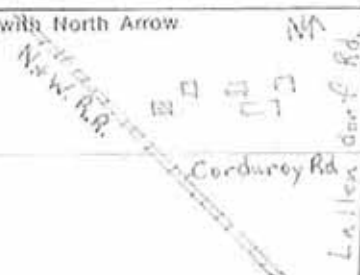


Ohio Historic Preservation Office
Ohio Historical Center
Columbus, Ohio 43211

| | | | |
|--|--|---|--|
| 1. No. LUC-245-10 | | 4. Present Name(s) Roberts, Freeman K. Residence | |
| 2. County LUCAS | | 5. Other Name(s) Dunn, Thomas E. Residence | |
| 3. Location of Negatives L-MACHPO | | | |
| 6. Specific Location 4526 Bay Shore Rd. next to Swiftmeyer Patch | | 16. Thematic Category C | |
| | | 17. Date(s) or Period | |
| 7. City or Town If Rural, Township & Vicinity Oregon | | 18. Style or Design Vernacular Queen Anne | |
| 8. Site Plan with North Arrow  | | 19. Architect or Engineer | |
| | | 20. Contractor or Builder | |
| 9. Coordinates Lat. _____ Long. _____ U.T.M. Reference _____ | | 21. Original Use, if apparent Residence | |
| 10. Zone _____ Easting _____ Northern _____ Site Building <input checked="" type="checkbox"/> Structure <input type="checkbox"/> Object <input type="checkbox"/> | | 22. Present Use Residence | |
| 11. On National Register? Yes <input type="checkbox"/> No <input checked="" type="checkbox"/> | | 23. Ownership Public <input type="checkbox"/> Private <input checked="" type="checkbox"/> | |
| 12. Is it Eligible? Yes <input type="checkbox"/> No <input checked="" type="checkbox"/> | | 24. Owner's Name & Address, if known Freeman K. Roberts 4526 Bay Shore Rd. Oregon, O. | |
| 13. Part of Estab. Yes <input type="checkbox"/> No <input checked="" type="checkbox"/> Hist. Dist.? Yes <input type="checkbox"/> No <input checked="" type="checkbox"/> | | 25. Open to Public? Yes <input type="checkbox"/> No <input checked="" type="checkbox"/> | |
| 14. District Yes <input type="checkbox"/> No <input checked="" type="checkbox"/> Patent? Yes <input type="checkbox"/> No <input checked="" type="checkbox"/> | | 26. Local Contact Person or Organization Oreg.-Jervis Twp. Hist. Soc. | |
| 15. Name of Established District | | 27. Other Surveys in Which Included | |
| 42. Further Description of Important Features This originally log and shake house at one time was located at the corner of Bay Shore and Otter Creek and, behind the Alexis Noyelle home (in the Sawyer Tract). The windows are 1/1 doublehung, with a large diamond-shaped light in the E. elevation. The full front porch on the N. facade has columns, wooden railing, and abutted cable end. | |  | |
| 43. History and Significance The home was an early Bay Shore pioneer, and neighbor of Alexis Noyelle (sister of Peter Noyelle, and a witness of both the Ser of 1812 and the 1841 Ser). Tom married a daughter of Alexis Noyelle. The home was moved when Otter Creek Rd. became heavily industrialized. | | | |
| 44. Description of Environment and Outbuildings located on Bay Shore Rd, adjacent to the old Edison Elementary School, on the E. of the property is the Sawyer Tract; to the N. is a 1/4 section of the power plant. | | 45. Prepared by Michael Roberts | |
| 49. Sources of Information Interview with Michael Roberts | | 47. Organization Lucas County Historical Society | |
| | | 48. Date 1994 | |
| | | 49. Revision Date(s) | |


OHIO HISTORIC INVENTORY

Ohio Historic Preservation Office
Ohio Historical Center
Columbus, Ohio 43211

| | | | | | |
|--|--|---|--|--|---------------------------|
| 1. No. <u>Luc-248-10</u> | | 4. Present Name(s) <u>Johlin, Alma B. Residence</u> | | 1. No. <u>Luc-248-10</u> | 2. County <u>Lucas</u> |
| 2. County <u>Lucas</u> | | 5. Other Name(s) <u>Jacob Johlin Residence</u> | | | |
| 3. Location of Negatives <u>L-248-10</u> | | | | | |
| 6. Specific Location <u>3825 Corduroy Rd.</u> | | 16. Thematic Category <u>C</u> | | 28. No. of Stories <u>2</u> | |
| 7. City or Town If Rural, Township & Vicinity <u>Oregon</u> | | 17. Date(s) or Period <u>c.1867</u> | | 29. Basement? Yes <input type="checkbox"/> No <input checked="" type="checkbox"/> | |
| 8. Site Plan with North Arrow  | | 18. Style or Design <u>Vernacular Greek Revival</u> | | 30. Foundation Material <u>limestone</u> | |
| 9. Coordinates Lat. _____ Long. _____ U.T.M. Reference <u>17 29 53 90 46 146 70</u> | | 19. Architect or Engineer | | 31. Wall Construction <u>Vinyl shingle</u> | |
| 10. Zone Eastern Northing Site Building <input checked="" type="checkbox"/> Structure Object <input type="checkbox"/> | | 20. Contractor or Builder | | 32. Repl Type & Material <u>solid asphalt shingle</u> | |
| 11. On National Register? Yes <input type="checkbox"/> No <input checked="" type="checkbox"/> | | 21. Original Use, if apparent <u>Residence</u> | | 33. No. of Bays Front <u>2</u> Side <u>3</u> | |
| 12. Is it Eligible? Yes <input type="checkbox"/> No <input checked="" type="checkbox"/> | | 22. Present Use <u>Residence</u> | | 34. Wall Treatment | |
| 13. Part of Estab. Yes <input type="checkbox"/> Hist. Dist.? No <input checked="" type="checkbox"/> | | 23. Ownership Public <input type="checkbox"/> Private <input checked="" type="checkbox"/> | | 35. Plan Shape <u>L-shaped</u> | |
| 14. District Potent? Yes <input type="checkbox"/> No <input checked="" type="checkbox"/> | | 24. Owner's Name & Address, if known <u>Mrs. Alma B. Johlin 3825 Corduroy Rd. Oregon, O.</u> | | 36. Changes (Explain in #42) Addition <input type="checkbox"/> Altered <input type="checkbox"/> Moved <input type="checkbox"/> | |
| 15. Name of Established District | | 25. Open to Public? Yes <input type="checkbox"/> No <input checked="" type="checkbox"/> | | 37. Condition Interior <u>fair</u> Exterior <u>fair</u> | |
| 42. Further Description of Important Features <u>Vinyl shingles cover the original log homestead. It is two story with a one story ell. The windows are 1/1 doublehung decorated with wooden architraves.</u> | | 26. Local Contact Person or Organization <u>Oreg.-Jerus. Twp. Hist. Soc.</u> | | 38. Preservation Underway? Yes <input type="checkbox"/> No <input checked="" type="checkbox"/> | |
| 43. History and Significance <u>Same history as 3825 Corduroy.</u> | | 27. Other Surveys in Which Included | | 39. Endangered? By What? Yes <input type="checkbox"/> No <input checked="" type="checkbox"/> | |
| 44. Description of Environment and Outbuildings <u>Located next to the back of the property. There are several barns on the property, as well as a smaller outbuilding. The vineyards are located to the south of the property.</u> | | 45. Sources of Information <u>Lucas County Historical Society, Interview with Mrs. Alma B. Johlin.</u> | | 40. Visible from Public Road? Yes <input checked="" type="checkbox"/> No <input type="checkbox"/> | |
| | | 46. Prepared by <u>Alma B. Johlin</u> | | 41. Distance from and Frontage on Road <u>125' x 500'</u> | |
| | | 47. Organization <u>Lucas County Historical Society</u> | | 42. Other Name(s) <u>Johlin, Jacob House</u> | |
| | | 48. Date <u>1982</u> | | 43. Revision Date(s) | |



OHIO HISTORIC INVENTORY

Ohio Historic Preservation Office
Ohio Historical Center
Columbus, Ohio 43211

| | | | | | |
|--|--|--|--|--|------------------------|
| 1. No. <u>Luc-249-10</u> | | 4. Present Name(s) <u>Johlin, Edward W. Residence and Winery</u> | | 1. No. <u>Luc-249-10</u> | 2. County <u>Lucas</u> |
| 2. County <u>Lucas</u> | | 5. Other Name(s) <u>Johlin, Jacob Residence and Winery</u> | | | |
| 3. Location of Negatives <u>1-R504PO</u> | | | | | |
| 6. Specific Location <u>3935 Corduroy Rd.</u> | | 16. Thematic Category <u>C</u> | | 28. No. of Stories <u>2</u> | |
| 7. City or Town If Rural, Township & Vicinity <u>Oregon</u> | | 17. Date(s) or Period <u>c. 1870</u> | | 29. Basement? Yes <input checked="" type="checkbox"/> No <input type="checkbox"/> | |
| 8. Site Plan with North Arrow  | | 18. Style or Design <u>Italianate</u> | | 30. Foundation Material <u>Brick</u> | |
| 9. Coordinates Lat. _____ Long. _____ U.T.M. Reference <u>17 461 46 80</u> | | 19. Architect or Engineer | | 31. Wall Construction <u>Brick</u> | |
| 10. Zone _____ Easting _____ Northing _____ | | 20. Contractor or Builder | | 32. Roof Type & Material <u>Shale/asphalt shing.</u> | |
| 11. On National Register? Yes <input type="checkbox"/> No <input checked="" type="checkbox"/> | | 21. Original Use, if apparent <u>Residence</u> | | 33. No. of Bays Front <u>7</u> Side <u>1</u> | |
| 12. Is it Eligible? Yes <input checked="" type="checkbox"/> No <input type="checkbox"/> | | 22. Present Use <u>Residence</u> | | 34. Wall Treatment | |
| 13. Part of Estab. Hist. Dist.? Yes <input type="checkbox"/> No <input checked="" type="checkbox"/> | | 23. Ownership Public <input type="checkbox"/> Private <input checked="" type="checkbox"/> | | 35. Plan Shape <u>Irregular</u> | |
| 14. District Potent? Yes <input type="checkbox"/> No <input checked="" type="checkbox"/> | | 24. Owner's Name & Address, if known <u>Edward W. Johlin 3935 Corduroy Rd. Oregon, O.</u> | | 36. Changes (Explain in #42) Addition <input type="checkbox"/> Altered <input type="checkbox"/> Moved <input type="checkbox"/> | |
| 15. Name of Established District | | 25. Open to Public? Yes <input checked="" type="checkbox"/> No <input type="checkbox"/> | | 37. Condition Interior _____ Exterior <u>Good</u> | |
| 42. Further Description of Important Features <u>This is an expansive Italianate manorhouse featuring: circular lights beneath the gable ends; 1/1 doublehung windows decorated with segmental arched lintels and thin lug sills; an elaborate S. porch with turned posts, wooden railing and pierced brackets; and a one story V. dependency with identical wooden porch treatments.</u> | | 26. Local Contact Person or Organization <u>Dray, James, Two High, No.</u> | | 38. Preservation Underway? Yes <input type="checkbox"/> No <input checked="" type="checkbox"/> | |
| 43. History and Significance <u>This elaborate home was the second one built by Jacob Johlin, who emigrated from Germany to Oregon in 1867. Upon his arrival, he planted vineyards on his 80 acres of land. He sold grapes and his wines as far south as Cincinnati, until prohibition halted his business. In 1939, he built the large brick barn to the N. of the house, which holds the hydraulic grape press.</u> | | 27. Other Surveys in Which Included | | 39. Endangered? By What? Yes <input type="checkbox"/> No <input checked="" type="checkbox"/> | |
| 44. Description of Environment and Outbuildings <u>Located on Corduroy Rd., to the E. of the town of Oregon, W.V. tracks, in an agricultural section of Oregon. No large farms sit on the property, to the N. of the house.</u> | | 45. Sources of Information <u>1. 1939, 1940, 1941, 1942, 1943, 1944, 1945, 1946, 1947, 1948, 1949, 1950, 1951, 1952, 1953, 1954, 1955, 1956, 1957, 1958, 1959, 1960, 1961, 1962, 1963, 1964, 1965, 1966, 1967, 1968, 1969, 1970, 1971, 1972, 1973, 1974, 1975, 1976, 1977, 1978, 1979, 1980, 1981, 1982, 1983, 1984, 1985, 1986, 1987, 1988, 1989, 1990, 1991, 1992, 1993, 1994, 1995, 1996, 1997, 1998, 1999, 2000, 2001, 2002, 2003, 2004, 2005, 2006, 2007, 2008, 2009, 2010, 2011, 2012, 2013, 2014, 2015, 2016, 2017, 2018, 2019, 2020, 2021, 2022, 2023, 2024, 2025, 2026, 2027, 2028, 2029, 2030, 2031, 2032, 2033, 2034, 2035, 2036, 2037, 2038, 2039, 2040, 2041, 2042, 2043, 2044, 2045, 2046, 2047, 2048, 2049, 2050, 2051, 2052, 2053, 2054, 2055, 2056, 2057, 2058, 2059, 2060, 2061, 2062, 2063, 2064, 2065, 2066, 2067, 2068, 2069, 2070, 2071, 2072, 2073, 2074, 2075, 2076, 2077, 2078, 2079, 2080, 2081, 2082, 2083, 2084, 2085, 2086, 2087, 2088, 2089, 2090, 2091, 2092, 2093, 2094, 2095, 2096, 2097, 2098, 2099, 2100, 2101, 2102, 2103, 2104, 2105, 2106, 2107, 2108, 2109, 2110, 2111, 2112, 2113, 2114, 2115, 2116, 2117, 2118, 2119, 2120, 2121, 2122, 2123, 2124, 2125, 2126, 2127, 2128, 2129, 2130, 2131, 2132, 2133, 2134, 2135, 2136, 2137, 2138, 2139, 2140, 2141, 2142, 2143, 2144, 2145, 2146, 2147, 2148, 2149, 2150, 2151, 2152, 2153, 2154, 2155, 2156, 2157, 2158, 2159, 2160, 2161, 2162, 2163, 2164, 2165, 2166, 2167, 2168, 2169, 2170, 2171, 2172, 2173, 2174, 2175, 2176, 2177, 2178, 2179, 2180, 2181, 2182, 2183, 2184, 2185, 2186, 2187, 2188, 2189, 2190, 2191, 2192, 2193, 2194, 2195, 2196, 2197, 2198, 2199, 2200, 2201, 2202, 2203, 2204, 2205, 2206, 2207, 2208, 2209, 2210, 2211, 2212, 2213, 2214, 2215, 2216, 2217, 2218, 2219, 2220, 2221, 2222, 2223, 2224, 2225, 2226, 2227, 2228, 2229, 2230, 2231, 2232, 2233, 2234, 2235, 2236, 2237, 2238, 2239, 2240, 2241, 2242, 2243, 2244, 2245, 2246, 2247, 2248, 2249, 2250, 2251, 2252, 2253, 2254, 2255, 2256, 2257, 2258, 2259, 2260, 2261, 2262, 2263, 2264, 2265, 2266, 2267, 2268, 2269, 2270, 2271, 2272, 2273, 2274, 2275, 2276, 2277, 2278, 2279, 2280, 2281, 2282, 2283, 2284, 2285, 2286, 2287, 2288, 2289, 2290, 2291, 2292, 2293, 2294, 2295, 2296, 2297, 2298, 2299, 2300, 2301, 2302, 2303, 2304, 2305, 2306, 2307, 2308, 2309, 2310, 2311, 2312, 2313, 2314, 2315, 2316, 2317, 2318, 2319, 2320, 2321, 2322, 2323, 2324, 2325, 2326, 2327, 2328, 2329, 2330, 2331, 2332, 2333, 2334, 2335, 2336, 2337, 2338, 2339, 2340, 2341, 2342, 2343, 2344, 2345, 2346, 2347, 2348, 2349, 2350, 2351, 2352, 2353, 2354, 2355, 2356, 2357, 2358, 2359, 2360, 2361, 2362, 2363, 2364, 2365, 2366, 2367, 2368, 2369, 2370, 2371, 2372, 2373, 2374, 2375, 2376, 2377, 2378, 2379, 2380, 2381, 2382, 2383, 2384, 2385, 2386, 2387, 2388, 2389, 2390, 2391, 2392, 2393, 2394, 2395, 2396, 2397, 2398, 2399, 2400, 2401, 2402, 2403, 2404, 2405, 2406, 2407, 2408, 2409, 2410, 2411, 2412, 2413, 2414, 2415, 2416, 2417, 2418, 2419, 2420, 2421, 2422, 2423, 2424, 2425, 2426, 2427, 2428, 2429, 2430, 2431, 2432, 2433, 2434, 2435, 2436, 2437, 2438, 2439, 2440, 2441, 2442, 2443, 2444, 2445, 2446, 2447, 2448, 2449, 2450, 2451, 2452, 2453, 2454, 2455, 2456, 2457, 2458, 2459, 2460, 2461, 2462, 2463, 2464, 2465, 2466, 2467, 2468, 2469, 2470, 2471, 2472, 2473, 2474, 2475, 2476, 2477, 2478, 2479, 2480, 2481, 2482, 2483, 2484, 2485, 2486, 2487, 2488, 2489, 2490, 2491, 2492, 2493, 2494, 2495, 2496, 2497, 2498, 2499, 2500, 2501, 2502, 2503, 2504, 2505, 2506, 2507, 2508, 2509, 2510, 2511, 2512, 2513, 2514, 2515, 2516, 2517, 2518, 2519, 2520, 2521, 2522, 2523, 2524, 2525, 2526, 2527, 2528, 2529, 2530, 2531, 2532, 2533, 2534, 2535, 2536, 2537, 2538, 2539, 2540, 2541, 2542, 2543, 2544, 2545, 2546, 2547, 2548, 2549, 2550, 2551, 2552, 2553, 2554, 2555, 2556, 2557, 2558, 2559, 2560, 2561, 2562, 2563, 2564, 2565, 2566, 2567, 2568, 2569, 2570, 2571, 2572, 2573, 2574, 2575, 2576, 2577, 2578, 2579, 2580, 2581, 2582, 2583, 2584, 2585, 2586, 2587, 2588, 2589, 2590, 2591, 2592, 2593, 2594, 2595, 2596, 2597, 2598, 2599, 2600, 2601, 2602, 2603, 2604, 2605, 2606, 2607, 2608, 2609, 2610, 2611, 2612, 2613, 2614, 2615, 2616, 2617, 2618, 2619, 2620, 2621, 2622, 2623, 2624, 2625, 2626, 2627, 2628, 2629, 2630, 2631, 2632, 2633, 2634, 2635, 2636, 2637, 2638, 2639, 2640, 2641, 2642, 2643, 2644, 2645, 2646, 2647, 2648, 2649, 2650, 2651, 2652, 2653, 2654, 2655, 2656, 2657, 2658, 2659, 2660, 2661, 2662, 2663, 2664, 2665, 2666, 2667, 2668, 2669, 2670, 2671, 2672, 2673, 2674, 2675, 2676, 2677, 2678, 2679, 2680, 2681, 2682, 2683, 2684, 2685, 2686, 2687, 2688, 2689, 2690, 2691, 2692, 2693, 2694, 2695, 2696, 2697, 2698, 2699, 2700, 2701, 2702, 2703, 2704, 2705, 2706, 2707, 2708, 2709, 2710, 2711, 2712, 2713, 2714, 2715, 2716, 2717, 2718, 2719, 2720, 2721, 2722, 2723, 2724, 2725, 2726, 2727, 2728, 2729, 2730, 2731, 2732, 2733, 2734, 2735, 2736, 2737, 2738, 2739, 2740, 2741, 2742, 2743, 2744, 2745, 2746, 2747, 2748, 2749, 2750, 2751, 2752, 2753, 2754, 2755, 2756, 2757, 2758, 2759, 2760, 2761, 2762, 2763, 2764, 2765, 2766, 2767, 2768, 2769, 2770, 2771, 2772, 2773, 2774, 2775, 2776, 2777, 2778, 2779, 2780, 2781, 2782, 2783, 2784, 2785, 2786, 2787, 2788, 2789, 2790, 2791, 2792, 2793, 2794, 2795, 2796, 2797, 2798, 2799, 2800, 2801, 2802, 2803, 2804, 2805, 2806, 2807, 2808, 2809, 2810, 2811, 2812, 2813, 2814, 2815, 2816, 2817, 2818, 2819, 2820, 2821, 2822, 2823, 2824, 2825, 2826, 2827, 2828, 2829, 2830, 2831, 2832, 2833, 2834, 2835, 2836, 2837, 2838, 2839, 2840, 2841, 2842, 2843, 2844, 2845, 2846, 2847, 2848, 2849, 2850, 2851, 2852, 2853, 2854, 2855, 2856, 2857, 2858, 2859, 2860, 2861, 2862, 2863, 2864, 2865, 2866, 2867, 2868, 2869, 2870, 2871, 2872, 2873, 2874, 2875, 2876, 2877, 2878, 2879, 2880, 2881, 2882, 2883, 2884, 2885, 2886, 2887, 2888, 2889, 2890, 2891, 2892, 2893, 2894, 2895, 2896, 2897, 2898, 2899, 2900, 2901, 2902, 2903, 2904, 2905, 2906, 2907, 2908, 2909, 2910, 2911, 2912, 2913, 2914, 2915, 2916, 2917, 2918, 2919, 2920, 2921, 2922, 2923, 2924, 2925, 2926, 2927, 2928, 2929, 2930, 2931, 2932, 2933, 2934, 2935, 2936, 2937, 2938, 2939, 2940, 2941, 2942, 2943, 2944, 2945, 2946, 2947, 2948, 2949, 2950, 2951, 2952, 2953, 2954, 2955, 2956, 2957, 2958, 2959, 2960, 2961, 2962, 2963, 2964, 2965, 2966, 2967, 2968, 2969, 2970, 2971, 2972, 2973, 2974, 2975, 2976, 2977, 2978, 2979, 2980, 2981, 2982, 2983, 2984, 2985, 2986, 2987, 2988, 2989, 2990, 2991, 2992, 2993, 2994, 2995, 2996, 2997, 2998, 2999, 3000, 3001, 3002, 3003, 3004, 3005, 3006, 3007, 3008, 3009, 3010, 3011, 3012, 3013, 3014, 3015, 3016, 3017, 3018, 3019, 3020, 3021, 3022, 3023, 3024, 3025, 3026, 3027, 3028, 3029, 3030, 3031, 3032, 3033, 3034, 3035, 3036, 3037, 3038, 3039, 3040, 3041, 3042, 3043, 3044, 3045, 3046, 3047, 3048, 3049, 3050, 3051, 3052, 3053, 3054, 3055, 3056, 3057, 3058, 3059, 3060, 3061, 3062, 3063, 3064, 3065, 3066, 3067, 3068, 3069, 3070, 3071, 3072, 3073, 3074, 3075, 3076, 3077, 3078, 3079, 3080, 3081, 3082, 3083, 3084, 3085, 3086, 3087, 3088, 3089, 3090, 3091, 3092, 3093, 3094, 3095, 3096, 3097, 3098, 3099, 3100, 3101, 3102, 3103, 3104, 3105, 3106, 3107, 3108, 3109, 3110, 3111, 3112, 3113, 3114, 3115, 3116, 3117, 3118, 3119, 3120, 3121, 3122, 3123, 3124, 3125, 3126, 3127, 3128, 3129, 3130, 3131, 3132, 3133, 3134, 3135, 3136, 3137, 3138, 3139, 3140, 3141, 3142, 3143, 3144, 3145, 3146, 3147, 3148, 3149, 3150, 3151, 3152, 3153, 3154, 3155, 3156, 3157, 3158, 3159, 3160, 3161, 3162, 3163, 3164, 3165, 3166, 3167, 3168, 3169, 3170, 3171, 3172, 3173, 3174, 3175, 3176, 3177, 3178, 3179, 3180, 3181, 3182, 3183, 3184, 3185, 3186, 3187, 3188, 3189, 3190, 3191, 3192, 3193, 3194, 3195, 3196, 3197, 3198, 3199, 3200, 3201, 3202, 3203, 3204, 3205, 3206, 3207, 3208, 3209, 3210, 3211, 3212, 3213, 3214, 3215, 3216, 3217, 3218, 3219, 3220, 3221, 3222, 3223, 3224, 3225, 3226, 3227, 3228, 3229, 3230, 3231, 3232, 3233, 3234, 3235, 3236, 3237, 3238, 3239, 3240, 3241, 3242, 3243, 3244, 3245, 3246, 3247, 3248, 3249, 3250, 3251, 3252, 3253, 3254, 3255, 3256, 3257, 3258, 3259, 3260, 3261, 3262, 3263, 3264, 3265, 3266, 3267, 3268, 3269, 3270, 3271, 3272, 3273, 3274, 3275, 3276, 3277, 3278, 3279, 3280, 3281, 3282, 3283, 3284, 3285, 3286, 3287, 3288, 3289, 3290, 3291, 3292, 3293, 3294, 3295, 3296, 3297, 3298, 3299, 3300, 3301, 3302, 3303, 3304, 3305, 3306, 3307, 3308, 3309, 3310, 3311, 3312, 3313, 3314, 3315, 3316, 3317, 3318, 3319, 3320, 3321, 3322, 3323, 3324, 3325, 3326, 3327, 3328, 3329, 3330, 3331, 3332, 3333, 3334, 3335, 3336, 3337, 3338, 3339, 3340, 3341, 3342, 3343, 3344, 3345, 3346, 3347, 3348, 3349, 3350, 3351, 3352, 3353, 3354, 3355, 3356, 3357, 3358, 3359, 3360, 3361, 3362, 3363, 3364, 3365, 3366, 3367, 3368, 3369, 3370, 3371, 3372, 3373, 3374, 3375, 3376, 3377, 3378, 3379, 3380, 3381, 3382, 3383, 3384, 3385, 3386, 3387, 3388, 3389, 3390, 3391, 3392, 3393, 3394, 3395, 3396, 3397, 3398, 3399, 3400, 3401, 3402, 3403, 3404, 3405, 3406, 3407, 3408, 3409, 3410, 3411, 3412, 3413, 3414, 3415, 3416, 3417, 3418, 3419, 3420, 3421, 3422, 3423, 3424, 3425, 3426, 3427, 3428, 3429, 3430, 3431, 3432, 3433, 3434, 3435, 3436, 3437, 3438, 3439, 3440, 3441, 3442, 3443, 3444, 3445, 3446, 3447, 3448, 3449, 3450, 3451, 3452, 3453, 3454, 3455, 3456, 3457, 3458, 3459, 3460, 3461, 3462, 3463, 3464, 3465, 3466, 3467, 3468, 3469, 3470, 3471, 3472, 3473, 3474, 3475, 3476, 3477, 3478, 3479, 3480, 3481, 3482, 3483, 3484, 3485, 3486, 3487, 3488, 3489, 3490, 3491, 3492, 3493, 3494, 3495, 3496, 3497, 3498, 3499, 3500, 3501, 3502, 3503, 3504, 3505, 3506, 3507, 3508, 3509, 3510, 3511, 3512, 3513, 3514, 3515, 3516, 3517, 3518, 3519, 3520, 3521, 3522, 3523, 3524, 3525, 3526, 3527, 3528, 3529, 3530, 3531, 3532, 3533, 3534, 3535, 3536, 3537, 3538, 3539, 3540, 3541, 3542, 3543, 3544, 3545, 3546, 3547, 3548, 3549, 3550, 3551, 3552, 3553, 3554, 3555, 3556, 3557, 3558, 3559, 3560, 3561, 3562, 3563, 3564, 3565, 3566, 3567, 3568, 3569, 3570, 3571, 3572, 3573, 3574, 3575, 3576, 3577, 3578, 3579, 3580, 3581, 3582, 3583, 3584, 3585, 3586, 3587, 3588, 3589, 3590, 3591, 3592, 3593, 3594, 3595, 3596, 3597, 3598, 3599, 3600, 3601, 3602, 3603, 3604, 3605, 3606, 3607, 3608, 3609, 3610, 3611, 3612, 3613, 3614, 3615, 3616, 3617, 3618, 3619, 3620, 3621, 3622, 3623, 3624, 3625, 3626, 3627, 3628, 3629, 3630, 3631, 3632, 3633, 3634, 3635, 3636, 3637, 3638, 3639, 3640, 3641, 3642, 3643, 3644, 3645, 3646, 3647, 3648, 3649, 3650, 3651, 3652, 3653, 3654, 3655, 3656, 3657, 3658, 3659, 3660, 3661, 3662, 3663, 3664, 3665, 3666, 3667, 3668, 3669, 3670, 3671, 3672, 3673, 3674, 3675, 3676, 3677, 3678, 3679, 3680, 3681, 3682, 3683, 3684, 3685, 3686, 3687, 3688, 3689, 3690, 3691, 3692, 3693, 3694, 3695, 3696, 3697, 3698, 3699, 3700, 3701, 3702, 3703, 3704, 3705, 3706, 3707, 3708, 3709, 3710, 3711, 3712, 3713, 3714, 3715, 3716, 3717, 3718, 3719, 3720, 3721, 3722, 3723, 37</u> | | | |

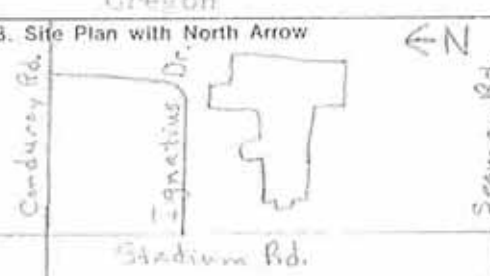

OHIO HISTORIC INVENTORY

Ohio Historic Preservation Office
Ohio Historical Center
Columbus, Ohio 43211

| | | | | | |
|--|--|---|---|---|---------------------------|
| 1. No. <u>LUC-258-10</u> | | 4. Present Name(s) <u>American Freewill Baptist Church</u> | | 1. No. <u>LUC-258-10</u> | |
| 2. County <u>Lucas</u> | | 5. Other Name(s) <u>Homestead School</u> | | | 2. County <u>Lucas</u> |
| 3. Location of Negatives <u>L-1110HFO</u> | | | | | |
| 6. Specific Location <u>3409 Seaman Rd. corner Coy Rd.</u> | | 16. Thematic Category <u>G, N</u> | 28. No. of Stories <u>1</u> | 4. Present Name(s) <u>American Freewill Baptist Church</u> | |
| 7. City or Town <u>Oregon</u> If Rural, Township & Vicinity | | 17. Date(s) or Period <u>1907</u> | 29. Basement? Yes <input type="checkbox"/> No <input checked="" type="checkbox"/> | | |
| 8. Site Plan with North Arrow <u>NA</u> | | 18. Style or Design | 30. Foundation Material <u>Brick/water table</u> | | |
|  | | 19. Architect or Engineer | 31. Wall Construction <u>Brick/painted</u> | | |
| | | 20. Contractor or Builder <u>Julius Comte</u> | 32. Roof Type & Material <u>Gable/asphalt shins.</u> | | |
| 9. Coordinates | | 21. Original Use, if apparent <u>Schoolhouse</u> | 33. No. of Bays Front <u>3</u> Side <u>4</u> | | |
| Lat. _____ Long. _____ | | 22. Present Use <u>Religious</u> | 34. Wall Treatment | | |
| U.T.M. Reference | | 23. Ownership Public <input type="checkbox"/> Private <input checked="" type="checkbox"/> | 35. Plan Shape <u>Rectangular</u> | | |
| <u>1121294520</u> <u>4613850</u> Zone Easting Northing | | 24. Owner's Name & Address, if known <u>Am. Freewill Baptist Church</u> <u>3409 Seaman Rd., Oregon, O.</u> | 36. Changes (Explain in #42) Addition <input checked="" type="checkbox"/> Altered <input type="checkbox"/> Moved <input type="checkbox"/> | | |
| 10. Site <input type="checkbox"/> Building <input checked="" type="checkbox"/> Structure <input type="checkbox"/> Object <input type="checkbox"/> | | 25. Open to Public? Yes <input type="checkbox"/> No <input checked="" type="checkbox"/> | 37. Condition Interior Exterior <u>Fair</u> | | |
| 11. On National Register? Yes <input type="checkbox"/> No <input checked="" type="checkbox"/> | | 26. Local Contact Person or Organization <u>Oreg.-Lucas Twp. Hist. Soc.</u> | 38. Preservation Underway? Yes <input type="checkbox"/> No <input type="checkbox"/> | | |
| 12. Is It Eligible? Yes <input type="checkbox"/> No <input checked="" type="checkbox"/> | | 27. Other Surveys in Which Included | 39. Endangered? By What? Yes <input type="checkbox"/> No <input checked="" type="checkbox"/> | | |
| 13. Part of Estab. Hist. Dist.? Yes <input type="checkbox"/> No <input checked="" type="checkbox"/> | | | 40. Visible from Public Road? Yes <input checked="" type="checkbox"/> No <input type="checkbox"/> | | |
| 14. District Potent? Yes <input type="checkbox"/> No <input checked="" type="checkbox"/> | | | 41. Distance from and Frontage on Road <u>10' x 75'</u> | | |
| 15. Name of Established District | | 42. Further Description of Important Features <u>The original design of this school was severely altered when the parapet gables and Flemish belfry were removed, probably c. 1947 when the building was purchased by the American Lutheran Orthodox Church. The buttressed, arched entranceway gives a taste of its former glory. The 6/6 doublehung windows have plain lug lintels and sills. A cement block, one story addition has been attached to the N. facade.</u> | |  | |
| 43. History and Significance <u>This was one of the first brick one room schoolhouses built to accommodate an expanding residential community in western Oregon. Edna Renu (Neffinger) was the first teacher.</u> | | 44. Description of Environment and Outbuildings <u>located on the NW corner of Seaman and Coy Roads, two residential streets.</u> | | | |
| 45. Sources of Information <u>Report, Hist. of Oregon and Communities by Interviews with Mrs. Mary Neflinger.</u> | | 46. Prepared by <u>Charles G. ...</u> | | | |
| 47. Organization <u>...</u> | | 48. Date <u>...</u> | | 5. Other Name(s) <u>Homestead School</u> <u>3409 Seaman Rd. cor. Coy</u> | |
| 49. Revision Details | | | | | |

OHIO HISTORIC INVENTORY

Ohio Historic Preservation Office
Ohio Historical Center
Columbus, Ohio 43211

| | | | | |
|---|--|--|---|---|
| 1. No. <u>Luc-259-10</u> | | 4. Present Name(s) <u>St. Ignatius Roman Catholic Church</u> | | 1. No. <u>Luc-259-10</u> 2. County <u>Lucas</u> |
| 2. County <u>Lucas</u> | | 5. Other Name(s) | | |
| 3. Location of Negatives <u>1-MW-0000</u> | | | | |
| 6. Specific Location <u>212 N. Stadium Rd. corner of Ignatius Dr.</u> | | 16. Thematic Category <u>D, N</u> | 28. No. of Stories | 4. Present Name(s) <u>St. Ignatius Roman Catholic Church</u> |
| 7. City or Town If Rural, Township & Vicinity <u>Oregon</u> | | 17. Date(s) or Period <u>1927</u> | 29. Basement? Yes <input type="checkbox"/> No <input checked="" type="checkbox"/> | |
| 8. Site Plan with North Arrow  | | 18. Style or Design <u>Romanesque Revival</u> | 30. Foundation Material <u>Brick/water table</u> | |
| | | 19. Architect or Engineer | 31. Wall Construction <u>Brick</u> | |
| | | 20. Contractor or Builder | 32. Roof Type & Material <u>Gable/tile</u> | |
| | | 21. Original Use, if apparent <u>Religious</u> | 33. No. of Bays Front <u> </u> Side <u> </u> | |
| | | 22. Present Use <u>Religious</u> | 34. Wall Treatment <u>Brick</u> | |
| | | 23. Ownership Public <input type="checkbox"/> Private <input checked="" type="checkbox"/> | 35. Plan Shape <u>Irregular</u> | |
| | | 24. Owner's Name & Address, if known <u>St. Ignatius Church c/o Rev. Arthur Kuhl-</u> | 36. Changes (Explain in #42) Addition <input type="checkbox"/> Altered <input type="checkbox"/> Moved <input type="checkbox"/> | |
| | | 25. Open to Public? Yes <input type="checkbox"/> No <input checked="" type="checkbox"/> | 37. Condition Interior <u> </u> Exterior <u>Excellent</u> | |
| 9. Coordinates Lat. <u> </u> Long. <u> </u> U.T.M. Reference <u>17 244380 4674210</u> | | 26. Local Contact Person or Organization <u>Oreg.-Iowa Twp. Hist. Soc.</u> | 38. Preservation Underway? Yes <input type="checkbox"/> No <input checked="" type="checkbox"/> | 5. Other Name(s) <u>212 N. Stadium Rd.</u> |
| 10. Zone Easting Northing Site <input type="checkbox"/> Structure <input type="checkbox"/> Building <input checked="" type="checkbox"/> Object <input type="checkbox"/> | | 27. Other Surveys in Which Included | 39. Endangered? By What? Yes <input type="checkbox"/> No <input checked="" type="checkbox"/> | |
| 11. On National Register? Yes <input type="checkbox"/> No <input checked="" type="checkbox"/> | | | 40. Visible from Public Road? Yes <input checked="" type="checkbox"/> No <input type="checkbox"/> | |
| 12. Is it Eligible? Yes <input type="checkbox"/> No <input checked="" type="checkbox"/> | | | 41. Distance from and Frontage on Road <u>23' x 200'</u> | |
| 13. Part of Estab. Yes <input type="checkbox"/> Hist. Dist.? No <input checked="" type="checkbox"/> | | | | |
| 14. District Potent? Yes <input type="checkbox"/> No <input checked="" type="checkbox"/> | | | | |
| 15. Name of Established District | | | | |
| 42. Further Description of Important Features <u>The round arched front portal is accented by receding Ionic pilasters and arched stained glass window. Above it is a rose window with radiating brick and limestone work, which matches the door treatment beneath it. The Sanctuary window openings are elongated round arched with plain lug sills. One octagonal bay punctuates the W. facade. A square stair tower is at the intersection of the Sanctuary and the less-nant.</u> | |  | | |
| 43. History and Significance <u>The church was founded in 1883 and built on 2 1/2 acres of land donated by Rudolph Vosenen, central figure of Wapakoneta. It has a history of being destroyed by fire and rebuilt. This present building was completed in June, 1927 after a fire in April, 1926. An attached classroom wing formerly housed a parochial school since disbanded.</u> | | | | |
| 44. Description of Environment and Outbuildings <u>located on a residential road, mile south of the old crossroads community of Wapakoneta.</u> | | | | |
| 45. Sources of Information <u>1st. of Oregon and Indiana Hist. Soc.</u> | | 46. Prepared by <u> </u> | | |
| | | 47. Organization <u> </u> | | |
| | | 48. Date <u> </u> 49. Revision Date(s) <u> </u> | | |



gone.

OHIO HISTORIC INVENTORY

Ohio Historic Preservation Office
Ohio Historical Center
Columbus, Ohio 43211


| | | | | |
|---|--|--|--|--|
| 1. No. <u>Luc-250-10</u> | | 4. Present Name(s) <u>Petry, Bobbie G. Residence</u> | | 1. No. <u>Luc-250-10</u> 2. County <u>Lucas</u> 4. Present Name(s) <u>Petry, Bobbie G. House</u> 5. Other Name(s) <u>Fessett, A. Ransom Sr. Residence; Fred J. Genta</u> |
| 2. County <u>LUCAS</u> | | 5. Other Name(s) | | |
| 3. Location of Negatives <u>D-KWOHPO</u> | | | | |
| 6. Specific Location <u>5502 Corduroy Rd.</u> | | 16. Thematic Category <u>C</u> | | 28. No. of Stories <u>2</u> |
| 7. City or Town <u>Il Rural, Township & Vicinity</u> <u>Oregon</u> | | 17. Date(s) or Period <u>c. 1880</u> | | 29. Basement? Yes <input checked="" type="checkbox"/> No <input type="checkbox"/> |
| 8. Site Plan with North Arrow <u>NA</u> | | 18. Style or Design <u>Vernacular Italianate</u> | | 30. Foundation Material <u>Brick</u> |
| 9. Coordinates Lat. _____ Long. _____ U.T.M. Reference _____ <u>17 29 89 60 46 45 7</u> | | 19. Architect or Engineer | | 31. Wall Construction <u>Brick/painted</u> |
| 10. Zone Easting _____ Northing _____ 11. On National Register? Yes <input type="checkbox"/> No <input checked="" type="checkbox"/> 12. Is it Eligible? Yes <input type="checkbox"/> No <input checked="" type="checkbox"/> 13. Part of Estab. Yes <input type="checkbox"/> No <input checked="" type="checkbox"/> 14. District Yes <input type="checkbox"/> No <input checked="" type="checkbox"/> 15. Name of Established District | | 20. Contractor or Builder | | 32. Roof Type & Material <u>Shingle/asphalt shig.</u> |
| 21. Original Use, if apparent <u>Residence</u> | | 22. Present Use <u>Residence</u> | | 33. No. of Bays Front <u>3</u> Side <u>4</u> |
| 23. Ownership Public <input type="checkbox"/> Private <input checked="" type="checkbox"/> | | 24. Owner's Name & Address, if known | | 34. Wall Treatment |
| 25. Open to Public? Yes <input type="checkbox"/> No <input checked="" type="checkbox"/> | | 26. Local Contact Person or Organization <u>Oreg. - Lucas Co. Hist. Soc.</u> | | 35. Plan Shape <u>T-shape</u> |
| 27. Other Surveys in Which Included | | 28. Changes (Explain in #42) Addition <input type="checkbox"/> Alter <input type="checkbox"/> Moved <input type="checkbox"/> | | 36. Condition Interior _____ Exterior <u>Good</u> |
| 29. Preservation Underway? Yes <input type="checkbox"/> No <input checked="" type="checkbox"/> | | 30. Endangered? By What? Yes <input type="checkbox"/> No <input checked="" type="checkbox"/> | | 37. Visible from Public Road? Yes <input checked="" type="checkbox"/> No <input type="checkbox"/> |
| 31. Distance from and Frontage on Road <u>125' x 500'</u> | | 32. Further Description of Important Features <u>This is a simply executed Italianate brick farmhouse with segmental arched window lintels and plain lug eills. The two well entrance porches (on the W. elevation) are done in the Queen Anne style, with turned posts and intricate scrollwork.</u> | | 33. History and Significance <u>A. R. Fessett, Jr. purchased this property from John Hefelbower in 1851. The house was built and has not been documented. Fessett was an early community leader, and helped build the first log school in Vesperdown (former "Shelby's Corner"), cleared the land for the first church and the first cemetery in Oregon. He and three generations of his family were active in Oregon school development, and lived here.</u> |
| 34. Description of Environment and Outbuildings <u>Located about 3 miles N. of the corner of Corduroy and Madison Aves. (Formerly town), on a large farm lot with a large barn to the S. of the house.</u> | | 35. Sources of Information <u>Lucas Co. Hist. Soc.</u> | | |
| 36. Prepared by <u>Lucas Co. Hist. Soc.</u> | | 37. Organization <u>Lucas Co. Hist. Soc.</u> | | 38. Date <u>1980</u> |
| 39. Revision Date(s) | | 40. Revision Date(s) | | |

Ohio Historic Preservation Office
Ohio Historical Center
Columbus, Ohio 43211

| | | | |
|---|--|--|--|
| 1. No. <u>Luc-251-10</u> | | 4. Present Name(s) <u>Saltee, William T. Residence</u> | |
| 2. County <u>Lucas</u> | | 5. Other Name(s) <u>Navarre, Samuel and Rudolph Residence</u> | |
| 3. Location of Negatives <u>1-NWONPO</u> | | | |
| 6. Specific Location <u>5734 Corduroy Rd.</u> | | 16. Thematic Category <u>C</u> | |
| 7. City or Town If Rural, Township & Vicinity <u>Oregon</u> | | 17. Date(s) or Period <u>early 1860's</u> | |
| 8. Site Plan with North Arrow <div style="text-align: center;">  </div> | | 18. Style or Design <u>1 1/2 story framehouse</u> | |
| 9. Coordinates Lat. _____ Long. _____ U.T.M. Reference <u>17 28 9P 40 4614 5610</u> | | 19. Architect or Engineer | |
| 10. Zone _____ Easting _____ Northing _____ 10. Site <input type="checkbox"/> Building <input checked="" type="checkbox"/> Structure <input type="checkbox"/> Object <input type="checkbox"/> | | 20. Contractor or Builder | |
| 11. On National Register? Yes <input type="checkbox"/> No <input checked="" type="checkbox"/> | | 21. Original Use, if apparent <u>Residence</u> | |
| 12. Is it Eligible? Yes <input type="checkbox"/> No <input checked="" type="checkbox"/> | | 22. Present Use <u>Residence</u> | |
| 13. Part of Estab. Hist. Dist.? Yes <input type="checkbox"/> No <input checked="" type="checkbox"/> | | 23. Ownership Public <input type="checkbox"/> Private <input checked="" type="checkbox"/> | |
| 14. District Potent? Yes <input type="checkbox"/> No <input checked="" type="checkbox"/> | | 24. Owner's Name & Address, if known | |
| 15. Name of Established District | | 25. Open to Public? Yes <input type="checkbox"/> No <input checked="" type="checkbox"/> | |
| 42. Further Description of Important Features <u>Remains of this early settler's log house remains visible; it has been covered by aluminum siding; 2 of the windows have been replaced; and a strange wraparound porch added with a railing has been added. A back-to is attached to the S. elevation.</u> | | 26. Local Contact Person or Organization <u>Oreg. - Lucas Twp. Hist. Soc.</u> | |
| 43. History and Significance <u>Samuel Navarre and his family settled on Corduroy Rd. in this house in the early 1860's. He was one of the earliest settlers in this section of Oregon, and was active in founding and attending the first Homestead School. His son, Rudolph, lived here after Samuel died and he and his wife, Anna, boarded up to three Oregon school teachers at a time.</u> | | 27. Other Surveys in Which Included | |
| 44. Description of Environment and Outbuildings <u>Next to Oregon Life Club; across from Rocky's Tavern and Bill's Tavern; to the south of the house is a small barn.</u> | | 28. No. of Stories <u>1 1/2</u> | |
| 45. Sources of Information <u>Interviews with the owner and descendants; local history books; and the Oregon Historical Society.</u> | | 29. Basement? Yes <input type="checkbox"/> No <input checked="" type="checkbox"/> | |
| | | 30. Foundation Material <u>none</u> | |
| | | 31. Wall Construction <u>aluminum siding</u> | |
| | | 32. Roof Type & Material <u>gable/asphalt shingles</u> | |
| | | 33. No. of Bays Front <u>2</u> Side <u>2</u> | |
| | | 34. Wall Treatment | |
| | | 35. Plan Shape <u>Rectangular</u> | |
| | | 36. Changes (Explain in #42) Addition <input checked="" type="checkbox"/> Altered <input checked="" type="checkbox"/> Moved <input type="checkbox"/> | |
| | | 37. Condition Interior _____ Exterior <u>Excellent</u> | |
| | | 38. Preservation Underway? Yes <input type="checkbox"/> No <input checked="" type="checkbox"/> | |
| | | 39. Endangered? By What? Yes <input type="checkbox"/> No <input checked="" type="checkbox"/> | |
| | | 40. Visible from Public Road? Yes <input checked="" type="checkbox"/> No <input type="checkbox"/> | |
| | | 41. Distance from and Frontage on Road <u>25' x 75'</u> | |
| | |  | |
| | | 46. Prepared by <u>William T. Saltee</u> | |
| | | 47. Organization <u>OHSC</u> | |
| | | 48. Date <u>1980</u> | |
| | | 49. Revision Date(s) | |


OHIO HISTORIC INVENTORY

Ohio Historic Preservation Office
Ohio Historical Center
Columbus, Ohio 43211

| | | | | | |
|--|--|---|---|---|---|
| 1. No. <u>Luc-252-10</u> | | 4. Present Name(s) <u>Oregon Nite Club</u> | | 1. No. <u>Luc-252-10</u> | 2. County <u>Lucas</u> |
| 2. County <u>Lucas</u> | | 5. Other Name(s) <u>Womeneetown Store and Tavern</u> | | | |
| 3. Location of Negatives <u>L-NACHPO</u> | | | | | |
| 6. Specific Location <u>5764 Corduroy Rd. corner Stadium Rd.</u> | | 16. Thematic Category <u>C</u> | 28. No. of Stories <u>2</u> | 4. Present Name(s) <u>Oregon Nite Club</u> | 5. Other Name(s) <u>Womeneetown Store and Tavern 5764 Corduroy Rd.</u> |
| 7. City or Town If Rural, Township & Vicinity <u>Oregon</u> | | 17. Date(s) or Period <u>c. 1860's</u> | 29. Basement? Yes <input type="checkbox"/> No <input checked="" type="checkbox"/> | | |
| 8. Site Plan with North Arrow  | | 18. Style or Design | 30. Foundation Material <u>Random rubble</u> | | |
| 9. Coordinates Lat. _____ Long. _____ U.T.M. Reference <u>17 29 8 3 1 0 46 14 55 0</u> | | 19. Architect or Engineer | 31. Wall Construction <u>Vinyl shingle</u> | | |
| Zone Easting Northing | | 20. Contractor or Builder | 32. Roof Type & Material <u>Shingle/asphalt shingles</u> | | |
| 10. Site Building <input checked="" type="checkbox"/> Structure <input type="checkbox"/> Object <input type="checkbox"/> | | 21. Original Use, if apparent <u>Store and tavern</u> | 33. No. of Bays Front <u>2</u> Side <u>8</u> | | |
| 11. On National Register? Yes <input type="checkbox"/> No <input checked="" type="checkbox"/> | | 22. Present Use <u>Tavern</u> | 34. Wall Treatment | | |
| 12. Is It Eligible? Yes <input type="checkbox"/> No <input checked="" type="checkbox"/> | | 23. Ownership Public <input type="checkbox"/> Private <input checked="" type="checkbox"/> | 35. Plan Shape <u>Rectangular</u> | | |
| 13. Part of Estab. Yes <input type="checkbox"/> Hist. Dist. No <input checked="" type="checkbox"/> | | 24. Owner's Name & Address, if known | 36. Changes (Explain in #42) Addition <input type="checkbox"/> Altered <input checked="" type="checkbox"/> Moved <input type="checkbox"/> | | |
| 14. District Potent? Yes <input type="checkbox"/> No <input checked="" type="checkbox"/> | | 25. Open to Public? Yes <input checked="" type="checkbox"/> No <input type="checkbox"/> | 37. Condition Interior _____ Exterior <u>Good</u> | | |
| 15. Name of Established District | | 26. Local Contact Person or Organization <u>Oreg. - Jervis, Wp. Hist. Soc.</u> | 38. Preservation Underway? Yes <input type="checkbox"/> No <input checked="" type="checkbox"/> | | |
| 16. Further Description of Important Features <u>Dilapidated two story frame building with a newer extension on the S. facade.</u> | | 27. Other Surveys in Which Included | 39. Endangered? By What? Yes <input type="checkbox"/> No <input checked="" type="checkbox"/> | | |
| 43. History and Significance <u>This building had served the small rural community of Womeneetown as a general store, tavern and meeting hall since c. 1860. One time, it was owned by Mrs. Womenee, central figure in Womeneetown history.</u> | | 46. Prepared by <u>John F. ...</u> | | | |
| 44. Description of Environment and Outbuildings <u>Situated in the SW corner of Corduroy and Stadium Roads.</u> | | 47. Organization <u>...</u> | | | |
| 45. Sources of Information <u>...</u> | | 48. Date <u>...</u> | | | |
| | | 49. Revision Date(s) <u>...</u> | | | |

OHIO HISTORIC INVENTORY


Ohio Historic Preservation Office
Ohio Historical Center
Columbus, Ohio 43211

| | | | | |
|---|--|--|--|---|
| 1. No. Luc-253-10 | | 4. Present Name(s) Sub Marine, Inc.; Nina Sherman, Lawyer | | 1. No. Luc-253-10 |
| 2. County Lucas | | 5. Other Name(s) | | |
| 3. Location of Negatives L-100HFO | | Eckville School | | 4. Present Name(s) Submarine, Inc.; Nina Sherman, Lawyer |
| 6. Specific Location 6601-6603 Corduroy Rd. corner Norden Rd. | | 16. Thematic Category G | | |
| 7. City or Town If Rural, Township & Vicinity Oregon | | 17. Date(s) or Period 1879 | | 29. Basement? Yes <input type="checkbox"/> No <input checked="" type="checkbox"/> |
| 8. Site Plan with North Arrow  | | 18. Style or Design | | |
| 9. Coordinates Lat. _____ Long. _____ U.T.M. Reference 17 5 01 000 46 14 6 00 | | 19. Architect or Engineer | | 31. Wall Construction Cobblestone |
| 10. Zone Easting Northing 10. Site Building % Structure <input type="checkbox"/> Object <input type="checkbox"/> | | 20. Contractor or Builder Thomas Corbitt | | |
| 11. On National Register? Yes <input type="checkbox"/> No <input checked="" type="checkbox"/> | | 21. Original Use, if apparent Schoolhouse | | 33. No. of Bays Front Side |
| 12. Is it Eligible? Yes <input type="checkbox"/> No <input checked="" type="checkbox"/> | | 22. Present Use Commercial | | |
| 13. Part of Estab. Yes <input type="checkbox"/> Hist. Dist. No <input checked="" type="checkbox"/> | | 23. Ownership Public <input type="checkbox"/> Private <input checked="" type="checkbox"/> | | 35. Plan Shape L-shape |
| 14. District Yes <input type="checkbox"/> Potent'ly No <input checked="" type="checkbox"/> | | 24. Owner's Name & Address, if known | | |
| 15. Name of Established District | | 25. Open to Public? Yes <input checked="" type="checkbox"/> No <input type="checkbox"/> | | 37. Condition Interior Exterior Good |
| 42. Further Description of Important Features This has been mostly altered. A second story with shed dormer on the "steep" slope has been added, as have picture windows and a entrance porch on the S. elevation. One story office wing is attached to the E. facade and one story of the E. facade has been bricked. | | 26. Local Contact Person or Organization Oregon, Lucas Co. Hist. Soc. | | |
| 43. History and Significance Built in 1879 as a one room schoolhouse, this building was later converted by John Brown into a grocery store. | | 27. Other Surveys in Which Included | | 39. Endangered? By What? Yes <input type="checkbox"/> No <input checked="" type="checkbox"/> |
| 44. Description of Environment and Outbuildings Located on the "steep" corner of Corduroy and Norden Roads in an unincorporated section of Lucas Co. | | 46. Prepared by Nina Sherman | | |
| 45. Sources of Information Lucas Co. Hist. Soc. 1979 | | 47. Organization L-100HFO | | 6601-6603 Corduroy Rd. |
| | | 48. Date 1/7/79 | | |

OHIO HISTORIC INVENTORY

Ohio Historic Preservation Office
Ohio Historical Center
Columbus, Ohio 43211

| | | | | | | |
|--|--|---|--|--|--------------------|--|
| 1. No. Luc-254-10 | | 4. Present Name(s) Schmidt, Pearl Residence | | 1. No. Luc-254-10 | 2. County Lucas | |
| 2. County Lucas | | 5. Other Name(s) Schmidt, Joseph Sr. Residence | | | | 4. Present Name(s) Schmidt, Pearl House |
| 3. Location of Negatives L-NWHP0 | | | | | | |
| 6. Specific Location 910 N. Lallendorf Rd. | | 16. Thematic Category C | | | | |
| 7. City or Town If Rural, Township & Vicinity Oregon | | 17. Date(s) or Period c. 1880's | | 28. No. of Stories 2 | | |
| 8. Site Plan with North Arrow N → Lallendorf Rd. York St. Cedar Point Rd. | | 18. Style or Design | | 29. Basement? Yes <input type="checkbox"/> No <input checked="" type="checkbox"/> | | |
| 9. Coordinates Lat. _____ Long. _____ U.T.M. Reference 17 29 6 17 0 4 6 1 5 7 4 0 | | 19. Architect or Engineer | | 30. Foundation Material Brick | | |
| 10. Zone Easting Northing Site <input type="checkbox"/> Structure <input type="checkbox"/> Building <input checked="" type="checkbox"/> Object <input type="checkbox"/> | | 20. Contractor or Builder | | 31. Wall Construction Clapboard | | |
| 11. On National Register? Yes <input type="checkbox"/> No <input checked="" type="checkbox"/> | | 21. Original Use, if apparent Residence | | 32. Roof Type & Material Shale/asphalt shingles | | |
| 12. Is It Eligible? Yes <input type="checkbox"/> No <input checked="" type="checkbox"/> | | 22. Present Use Residence | | 33. No. of Bays Front 4 Side 8 | | |
| 13. Part of Estab. Yes <input type="checkbox"/> No <input checked="" type="checkbox"/> | | 23. Ownership Public <input type="checkbox"/> Private <input checked="" type="checkbox"/> | | 34. Wall Treatment | | |
| 14. District Potent'l? Yes <input type="checkbox"/> No <input checked="" type="checkbox"/> | | 24. Owner's Name & Address, if known Pearl Schmidt 910 N. Lallendorf Oregon, O. | | 35. Plan Shape Cross | | |
| 15. Name of Established District | | 25. Open to Public? Yes <input type="checkbox"/> No <input checked="" type="checkbox"/> | | 36. Changes (Explain in #42) Addition <input type="checkbox"/> Altered <input type="checkbox"/> Moved <input checked="" type="checkbox"/> | | |
| 42. Further Description of Important Features Common frame farmhouse. 1/1 double hung windows. One story dependency on S. facade. | | 26. Local Contact Person or Organization Oreg.-Jerus. Pwn. Hist. Soc. | | 37. Condition Interior _____ Exterior Poor | | |
| 43. History and Significance Joseph Schmidt, Sr. was born in Germany and came to Oregon along with the Koch family (neighbors on York St.) c. 1840's. He purchased land on the W. side of Lallendorf Rd., and later expanded his farm to the other side of the road. The original homestead was moved across the road for his son, Joseph Jr., when he was married. | | 27. Other Surveys in Which Included | | 38. Preservation Underway? Yes <input type="checkbox"/> No <input checked="" type="checkbox"/> | | |
| 44. Description of Environment and Outbuildings Surrounded by open farm fields. Directly across from the National Wire Industries complex. Several small farm outbuildings are still on the property. | | 46. Prepared by Robert, Hist. of Oregon, on Columbus Day | | 39. Endangered? By What? Yes <input type="checkbox"/> No <input checked="" type="checkbox"/> | | |
| 45. Sources of Information Robert, Hist. of Oregon, on Columbus Day | | 47. Organization L-NWHP0 | | 40. Visible from Public Road? Yes <input checked="" type="checkbox"/> No <input type="checkbox"/> | | |
| | | 48. Date 1984 | | 41. Distance from and Frontage on Road 25' x 200' | | |
| | | 49. Revision Date(s) | | 5. Other Name(s) Schmidt, Joseph Sr. House | | |



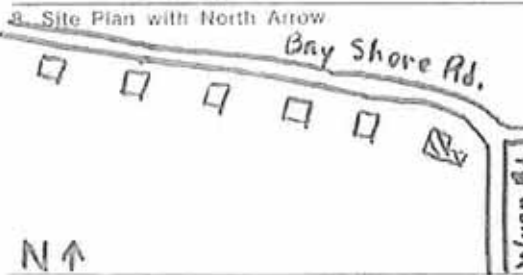
OHIO HISTORIC INVENTORY

Ohio Historic Preservation Office
Ohio Historical Center
Columbus, Ohio 43211

| | | | | | |
|---|--|--|--|--|------------------------|
| 1. No. <u>Luc-261-10</u> | | 4. Present Name(s) <u>Cook (Koch), George Residence</u> | | 1. No. <u>Luc-261-10</u> | |
| 2. County <u>Lucas</u> | | 5. Other Name(s) | | | 2. County <u>Lucas</u> |
| 3. Location of Negatives <u>T-NACHPO</u> | | <u>Koch, John Frederick Residence</u> | | | |
| 6. Specific Location <u>3516 York St.</u> | | 16. Thematic Category <u>C</u> | | 28. No. of Stories <u>2</u> | |
| 7. City or Town If Rural, Township & Vicinity <u>Oregon</u> | | 17. Date(s) or Period | | 29. Basement? Yes <input type="checkbox"/> No <input checked="" type="checkbox"/> | |
| 8. Site Plan with North Arrow  | | 18. Style or Design <u>Bungalow</u> | | 30. Foundation Material <u>Brick</u> | |
| 9. Coordinates Lat. _____ Long. _____ U.T.M. Reference <u>11 30 44 50 46 15 25 0</u> | | 19. Architect or Engineer | | 31. Wall Construction <u>Clashboard</u> | |
| 10. Zone Easting Northing Site <input type="checkbox"/> Structure <input type="checkbox"/> Building <input checked="" type="checkbox"/> Object <input type="checkbox"/> | | 20. Contractor or Builder | | 32. Roof Type & Material <u>Shingle</u> | |
| 11. On National Register? Yes <input type="checkbox"/> No <input checked="" type="checkbox"/> | | 21. Original Use, if apparent <u>Residence</u> | | 33. No. of Bays Front <u>3</u> Side <u>2</u> | |
| 12. Is it Eligible? Yes <input type="checkbox"/> No <input checked="" type="checkbox"/> | | 22. Present Use <u>Residence</u> | | 34. Wall Treatment | |
| 13. Part of Estab. Hist. Dist.? Yes <input type="checkbox"/> No <input checked="" type="checkbox"/> | | 23. Ownership Public <input type="checkbox"/> Private <input checked="" type="checkbox"/> | | 35. Plan Shape <u>Square</u> | |
| 14. District Potent? Yes <input type="checkbox"/> No <input checked="" type="checkbox"/> | | 24. Owner's Name & Address, if known | | 36. Changes (Explain in #42) Addition <input type="checkbox"/> Altered <input type="checkbox"/> Moved <input type="checkbox"/> | |
| 15. Name of Established District | | 25. Open to Public? Yes <input type="checkbox"/> No <input checked="" type="checkbox"/> | | 37. Condition Interior _____ Exterior <u>Good</u> | |
| 42. Further Description of Important Features <u>a series of rooflines, two of which are flared at the ends, create a pagoda effect on this home. There are hipped roof dormers on the four roof slopes. The windows are 1/1 double hung. The front porch is executed with rough ashlar.</u> | | 26. Local Contact Person or Organization <u>Oreg.-Jerus. Pwb. Hist. Soc.</u> | | 38. Preservation Underway? Yes <input type="checkbox"/> No <input checked="" type="checkbox"/> | |
| 43. History and Significance <u>John P. Koch settled on this farm in 1856 after emigrating from Germany. Most of his neighbors at this time Indians living in the heavily wooded area. He and his family cleared the land and planted a fruit orchard.</u> | | 27. Other Surveys in Which Included | | 39. Endangered? By What? Yes <input type="checkbox"/> No <input checked="" type="checkbox"/> | |
| 44. Description of Environment and Outbuildings <u>Today, the acreage surrounding the home has been replaced by oil storage tanks. York St. is a thoroughfare for the farmer and heavy equipment in this agricultural area.</u> | | 45. Sources of Information <u>Present, Hist. of Lucas and surrounding areas, Lucas County Atlases, Lucas County Historical Society.</u> | | 40. Visible from Public Road? Yes <input checked="" type="checkbox"/> No <input type="checkbox"/> | |
| 45. Sources of Information <u>Present, Hist. of Lucas and surrounding areas, Lucas County Atlases, Lucas County Historical Society.</u> | | 46. Prepared by <u>Lucas County Historical Society</u> | | 41. Distance from and Frontage on Road <u>25' x 150'</u> | |
| 46. Prepared by <u>Lucas County Historical Society</u> | | 47. Organization <u>T-NACHPO</u> | | 5. Other Name(s) <u>Koch, John P. House</u> | |
| 48. Date <u>1981</u> | | 49. Revision Date(s) | | | |

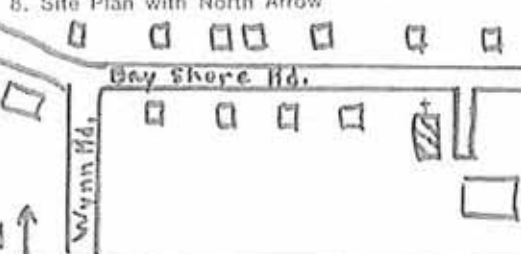
OHIO HISTORIC INVENTORY

Ohio Historic Preservation Office
Ohio Historical Center
Columbus, Ohio 43211

| | | | | | |
|--|--|--|--|---|--|
| 1. No. Luc 271-10 | | 4. Present Name(s) IsBounty TV Service & Repair | | 1. No. Luc 271-10 | |
| 2. County Lucas | | 5. Other Name(s) Newman, Mamey & Pappy Store; IsBounty, Oscar Store | | | 2. County Lucas |
| 3. Location of Negatives 1-170810 | | | | | |
| 6. Specific Location 4960 Bay Shore Rd. corner of Wynn Rd. | | 16. Thematic Category C | | 28. No. of Stories 1 1/2 | |
| 7. City or Town If Rural, Township & Vicinity OREGON | | 17. Date(s) or Period c. 1860 | | | 29. Basement? Yes <input type="checkbox"/> No <input type="checkbox"/> |
| 8. Site Plan with North Arrow  | | 18. Style or Design | | | |
| 9. Coordinates Lat. _____ Long. _____ U.T.M. Reference 17 297690 4617890 | | 19. Architect or Engineer | | 31. Wall Construction Frame | |
| 10. Zone Easting Northing Site Building <input type="checkbox"/> Structure <input type="checkbox"/> Object <input type="checkbox"/> | | 20. Contractor or Builder | | | 32. Roof Type & Material Gable/Composite |
| 11. On National Register? Yes <input type="checkbox"/> No <input type="checkbox"/> | | 21. Original Use, if apparent Store/Residence | | | |
| 12. Is it Eligible? Yes <input type="checkbox"/> No <input type="checkbox"/> | | 22. Present Use Commercial/Residence | | 34. Wall Treatment | |
| 13. Part of Estab. Hist. Dist.? Yes <input type="checkbox"/> No <input type="checkbox"/> | | 23. Ownership Public <input type="checkbox"/> Private <input checked="" type="checkbox"/> | | | 35. Plan Shape Irregular |
| 14. District Potent? Yes <input type="checkbox"/> No <input type="checkbox"/> | | 24. Owner's Name & Address, if known Ray IsBounty 4960 Bay Shore Rd. Oregon, O. | | | |
| 15. Name of Established District | | 25. Open to Public? Yes <input type="checkbox"/> No <input checked="" type="checkbox"/> | | 37. Condition Interior Good Exterior Good | |
| 42. Further Description of Important Features This is a rambling framehouse consisting of many additions. According to photographs, the northern and eastern sections are original. | | 26. Local Contact Person or Organization Oregon-Territory Hist. Soc. | | | 38. Preservation Underway? Yes <input type="checkbox"/> No <input checked="" type="checkbox"/> |
| 43. History and Significance Popular opinion is that this is the oldest standing building in the Bay Shore area of Oregon. The Towns were one of the earliest pioneer facilities in this wild section, and served a country store which was a community meeting place. The IsBountys took over the store in the late 1800's. Ray is the son of Oscar IsBounty. | | 27. Other Surveys in Which Included | | | |
| 44. Description of Environment and Outbuildings Location is the NE corner of Bay Shore and Wynn Roads. Just south of Wynn Rd. and 1/2 mile east of the Toledo Plain. W. 1/2 Sec. 10. | | 45. Sources of Information Oral history from Mamey & Pappy Newman Store; IsBounty TV Service & Repair; Oregon-Territory Hist. Soc. | | 40. Visible from Public Road? Yes <input type="checkbox"/> No <input checked="" type="checkbox"/> | |
| 46. Prepared by Lucas County Historical Society | | 47. Organization Lucas County Historical Society | | | 41. Distance from and Frontage on Road 30' x 300' |
| 48. Date 1980 | | 49. Revision Date(s) | | | |

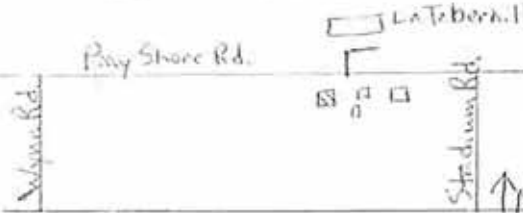

OHIO HISTORIC INVENTORY

Ohio Historic Preservation Office
Ohio Historical Center
Columbus, Ohio 43211

| | | | | |
|---|--|---|--|---|
| 1. No. Luc 272-10 | | 4. Present Name(s) Bay Shore Church | | 1. No. Luc 272-10 |
| 2. County Lucas | | 5. Other Name(s) | | |
| 3. Location of Negatives L-MVOHPO | | | | 2. County Lucas |
| 6. Specific Location 5224 Bay Shore Rd. | | 16. Thematic Category C, N | | |
| 7. City or Town If Rural, Township & Vicinity Oregon | | 17. Date(s) or Period c. 1880 | | 4. Present Name(s) Bay Shore Church |
| 8. Site Plan with North Arrow  | | 18. Style or Design Queen Anne/Transitional | | |
| 9. Coordinates Lat. _____ Long. _____ U.T.M. Reference 17 298150 4617830 | | 19. Architect or Engineer | | 5. Other Name(s) |
| 10. Zone Easting Northing Site <input type="checkbox"/> Structure <input type="checkbox"/> Building <input checked="" type="checkbox"/> Object <input type="checkbox"/> | | 20. Contractor or Builder | | |
| 11. On National Register? Yes <input type="checkbox"/> No <input checked="" type="checkbox"/> | | 21. Original Use, if Apparent Religious | | 5. Other Name(s) |
| 12. Is It Eligible? Yes <input type="checkbox"/> No <input checked="" type="checkbox"/> | | 22. Present Use | | |
| 13. Part of Estab. Yes <input type="checkbox"/> No <input checked="" type="checkbox"/> Hist. Dist.? No <input checked="" type="checkbox"/> | | 23. Ownership Public <input type="checkbox"/> Private <input checked="" type="checkbox"/> | | 5. Other Name(s) |
| 14. District Yes <input type="checkbox"/> No <input checked="" type="checkbox"/> Potent? No <input checked="" type="checkbox"/> | | 24. Owner's Name & Address, if known | | |
| 15. Name of Established District | | 25. Open to Public? Yes <input type="checkbox"/> No <input checked="" type="checkbox"/> | | 5. Other Name(s) |
| 42. Further Description of Important Features This is a charming frame church with many tastefully combined styles. The North facade features conservative stick articulation which is painted in a contrasting color. The exposed gable is decorated with a gable ornament and a delicate circular window with tracery. Above the doorway is a rectangular shingle accent topped with a semi-elliptical fan ornament. All of the 4/4 doublehung windows are trimmed 2x4. | | 26. Local Contact Person or Organization Oregon-Texas Twp. Hist. Soc. | | |
| 43. History and Significance The church property was donated by Bay Shore pioneer, Thomas Wynn, with the specification that the property always be used for religious purposes. | | 27. Other Surveys in Which Included | | 5. Other Name(s) |
| 44. Description of Environment and Outbuildings Located 1/2 mile east of Wynn Road, next to Wynn School which was named for Thomas Wynn. | | 40. Visible from Public Road? Yes <input checked="" type="checkbox"/> No <input type="checkbox"/> | | |
| 45. Sources of Information Observation; Lucas County Maps; Oregon-Texas Twp. Hist. Soc. Records; Historic Lucas County Atlas; Thomas Wynn | | 41. Distance from and Frontage on Road 25' x 75' | | 5. Other Name(s) |
| 46. Prepared by John H. Brown | | 47. Organization Lucas County | | |
| 48. Date 7/79 | | 49. Revision Date(s) | | 5. Other Name(s) |
| 5224 Bay Shore Rd. | | | | |

OHIO HISTORIC INVENTORY

Ohio Historic Preservation Office
Ohio Historical Center
Columbus, Ohio 43211

| | | | | |
|--|--|---|--|---|
| 1. No. <u>Luc-320-10</u> | | 4. Present Name(s) <u>Eckerman, Craig Residence</u> | | 1 No Luc-320-10 |
| 2. County <u>Lucas</u> | | 5. Other Name(s) | | |
| 3. Location of Negatives <u>L-NWOHPO</u> | | | | 2 County Lucas |
| 6. Specific Location <u>5424 Bay Shore Rd.</u> | | 16. Thematic Category <u>D</u> | | |
| 7. City or Town If Rural, Township & Vicinity <u>Oregon</u> | | 17. Date(s) or Period <u>c.1940</u> | | 28. No. of Stories <u>1</u> |
| 8. Site (Plan with North Arrow) <u>Maumee Bay</u> | | 18. Style or Design <u>Bungalowoid</u> | | |
|  | | 19. Architect or Engineer | | 29. Basement? Yes <input type="checkbox"/> No <input type="checkbox"/> |
| 9. Coordinates Lat. _____ Long. _____ U.T.M. Reference <u>17 298670 4617820</u> | | 20. Contractor or Builder | | 30. Foundation Material <u>Brick</u> |
| 10. Site Building <input checked="" type="checkbox"/> Structure Object <input type="checkbox"/> | | 21. Original Use, if apparent <u>Residence</u> | | 31. Wall Construction <u>Alum. siding</u> |
| 11. On National Register? Yes <input type="checkbox"/> No <input checked="" type="checkbox"/> | | 22. Present Use <u>Residence</u> | | 32. Roof Type & Material <u>Gable/asph.shin.</u> |
| 12. Is It Eligible? Yes <input type="checkbox"/> No <input checked="" type="checkbox"/> | | 23. Ownership Public <input checked="" type="checkbox"/> Private <input type="checkbox"/> | | 33. No. of Bays Front <u>2</u> Side <input type="checkbox"/> |
| 13. Part of Estab. Yes <input type="checkbox"/> No <input checked="" type="checkbox"/> | | 24. Owner's Name & Address, if known <u>Craig Eckerman</u> <u>5424 Bay Shore Rd.</u> <u>Oregon, Ohio 43618</u> | | 34. Wall Treatment |
| 14. District Potent? Yes <input type="checkbox"/> No <input checked="" type="checkbox"/> | | 25. Open to Public? Yes <input type="checkbox"/> No <input checked="" type="checkbox"/> | | 35. Plan Shape <u>Irregular</u> |
| 15. Name of Established District | | 26. Local Contact Person or Organization <u>Oregon-Jerus. Hist.Soc.</u> | | 36. Changes (Expansion, Alteration, Mixed) |
| 42. Further Description of Important Features <u>A delightful bungalow which uses the characteristic low roofline and cobblestone in the port cochere and the front entranceway pillars. The windows are newer casements.</u> | | 27. Other Surveys in Which Included | | 37. Condition Interior <u>Excellent</u> |
| 43. History and Significance <u>The house stands out as the finest example of Bungalowoid style in Oregon, which is generally a community of 19th century vernacular farmhouses.</u> | |  | | 38. Present Status Underway? Yes <input checked="" type="checkbox"/> No <input type="checkbox"/> |
| 44. Description of Environment and Outbuildings <u>Located in a mixed residential-agricultural area, on a road which follows the Maumee Bay shoreline. A two car garage sits south of the house. It is across the road from La Tabernailla.</u> | | 45. Sources of Information <u>Observation, Toledo City Directories.</u> | | 39. Endangered? By What? Yes <input type="checkbox"/> No <input checked="" type="checkbox"/> |
| 46. Prepared by <u>Cynthia W. Farley</u> | | 47. Organization <u>L-NWOHPO</u> | | 40. Visible from Public Road? Yes <input checked="" type="checkbox"/> No <input type="checkbox"/> |
| 48. Date <u>12/78</u> | | 49. Revision Date(s) | | 41. Distance from and Frontage on Road <u>50' x 200'</u> |

1 No
Luc-320-10

2 County
Lucas

3 Present Name(s)
Eckerman, Craig Residence

4 Other Name(s)

5424 Bay Shore Rd.
Oregon, O.

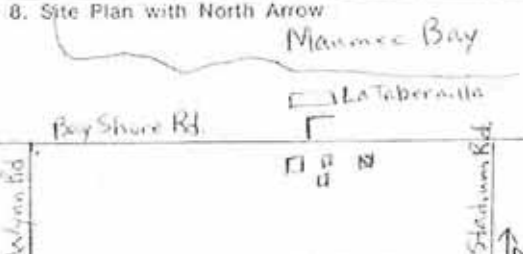
OHIO HISTORIC INVENTORY

Ohio Historic Preservation Office
Ohio Historical Center
Columbus, Ohio 43211

| | | | | |
|--|--|---|--|---|
| 1. No. <u>Luc-321-10</u> | | 4. Present Name(s) <u>Erdmann, Fred Residence</u> | | 1 No Luc-321-10 2 County Lucas 3 Preserv. Erdmann, Fred Residence |
| 2. County <u>Lucas</u> | | 5. Other Name(s) | | |
| 3. Location of Negatives <u>L-NW001FO</u> | | | | |
| 6. Specific Location <u>5452 Bay Shore Rd.</u> | | 16. Thematic Category <u>C</u> | 28. No. of Stories <u>1 1/2</u> | 4 County Lucas 5 Preserv. Erdmann, Fred Residence |
| 7. City or Town If Rural, Township & Vicinity <u>Oregon</u> | | 17. Date(s) or Period <u>c. 1870</u> | 29. Basement? Yes <input type="checkbox"/> No <input checked="" type="checkbox"/> | |
| 8. Site Plan with North Arrow <u>Maumee Bay</u> | | 18. Style or Design <u>Italianate Vernacular</u> | 30. Foundation Material <u>Stone & cement blk.</u> | |
| | | 19. Architect or Engineer | 31. Wall Construction <u>Clapboard</u> | |
| | | 20. Contractor or Builder | 32. Roof Type & Material <u>Gable/asph. shingle</u> | |
| 9. Coordinates | | 21. Original Use if apparent <u>Residence</u> | 33. No. of Bays Front <u>4</u> Side <u>3</u> | |
| Lat. _____ Long. _____ | | 22. Present Use <u>Residence</u> | 34. Wall Treatment | |
| U.T.M. Reference <u>17 298730 4617820</u> | | 23. Ownership Public <input type="checkbox"/> Private <input checked="" type="checkbox"/> | 35. Plan Shape <u>Cross</u> | |
| Zone Easting Northing | | 24. Owner's Name & Address, if known <u>Fred Erdmann</u> <u>5452 Bay Shore Rd.</u> <u>Oregon, O. 43618</u> | 36. Changes if applied in place Added <input checked="" type="checkbox"/> Altered <input type="checkbox"/> Moved <input type="checkbox"/> | |
| 10. Site Building <input checked="" type="checkbox"/> Structure Object | | 25. Open to Public? Yes <input type="checkbox"/> No <input checked="" type="checkbox"/> | 37. Condition Interior _____ Exterior <u>Excellent</u> | |
| 11. On National Register? Yes <input type="checkbox"/> No <input checked="" type="checkbox"/> | | 26. Local Contact Person or Organization <u>Oregon-Jerusalem Twp. His. Soc.</u> | 38. Preservation Underway? Yes <input checked="" type="checkbox"/> No <input type="checkbox"/> | |
| 12. Is it Eligible? Yes <input type="checkbox"/> No <input checked="" type="checkbox"/> | | 27. Other Surveys in Which Included | 39. Endangered? By What? Yes <input checked="" type="checkbox"/> No <input type="checkbox"/> <u>Demolition</u> | |
| 13. Part of Estab. Yes <input type="checkbox"/> No <input checked="" type="checkbox"/> | | | 40. Visible from Public Road? Yes <input checked="" type="checkbox"/> No <input type="checkbox"/> | |
| 14. District Potent? Yes <input type="checkbox"/> No <input checked="" type="checkbox"/> | | | 41. Distance from and Frontage on Road <u>50' x 75'</u> | |
| 15. Name of Established District | | | | 5 Other Name(s) <u>5452 Bay Shore Rd., Oregon</u> |
| 42. Further Description of Important Features <u>This Italianate cottage is simple in design and scale. It has 1 1/2 windows with entablatures and shed roofed additions attached to the E and S facades. The small gambrel roofed barn behind it is eye-catching and in excellent shape.</u> | | | | |
| 43. History and Significance <u>The home is significant because there are not many Italianate style cottages in Oregon. The barn is one of few which is still standing in this area which was predominantly agricultural. Unfortunately, the house is scheduled to be torn down because it is less than 20' from the neighboring home, which is in violation of a new Oregon ordinance.</u> | | | | |
| 44. Description of Environment and Outbuildings <u>Located on a mixed residential/agricultural road which follows the Maumee Bay shoreline. It is opposite La Tabernilla. A small, gambrel roofed barn is south of the house.</u> | | | | |
| 45. Sources of Information <u>Observation. Interview with members of the Erdmann family.</u> | | 46. Prepared by <u>Cynthia W. Bannister</u> | | |
| | | 47. Organization <u>L-NW001FO</u> | | |
| | | 48. Date | | 49. Revision Date(s) |

OHIO HISTORIC INVENTORY



Ohio Historic Preservation Office
Ohio Historical Center
Columbus, Ohio 43211

| | | | | |
|---|--|---|--|--|
| 1. No. <u>Luc-322-10</u> | | 4. Present Name(s) <u>Norden, Howard Residence</u> | | 1. No. <u>Luc-322-10</u> |
| 2. County <u>LUCAS</u> | | 5. Other Name(s) <u>Tompkins, Thomas Farm</u> | | |
| 3. Location of Negatives <u>L-EMOHPO</u> | | | | 4. Present Name(s) <u>Norden, Howard Residence</u> |
| 6. Specific Location <u>5520 Bay Shore Rd.</u> | | 16. Thematic Category <u>C.</u> | | |
| 7. City or Town If Rural, Township & Vicinity <u>Oregon</u> | | 17. Date(s) or Period <u>c. 1860</u> | | 29. Basement? Yes <input type="checkbox"/> No <input checked="" type="checkbox"/> |
| 8. Site Plan with North Arrow  | | 18. Style or Design <u>Upright with ell</u> | | |
| | | 19. Architect or Engineer | | 31. Wall Construction <u>Alum. siding</u> |
| | | 20. Contractor or Builder | | |
| | | 21. Original Use, if apparent <u>Residence</u> | | 33. No. of Bays Front <u>4</u> Side <u> </u> |
| | | 22. Present Use <u>Residence</u> | | |
| 9. Coordinates Lat. <u> </u> Long. <u> </u> U.T.M. Reference <u>17 298800 4617820</u> | | 23. Ownership Public <input type="checkbox"/> Private <input checked="" type="checkbox"/> | | 35. Plan Shape <u>Irreg.</u> |
| | | 24. Owner's Name & Address, if known <u>Mildred Erdmann</u> <u>23 Lakeview</u> <u>Oregon, O. 43618</u> | | |
| | | 25. Open to Public? Yes <input type="checkbox"/> No <input checked="" type="checkbox"/> | | 37. Condition Interior <u> </u> Exterior <u>Good</u> |
| | | 26. Local Contact Person or Organization <u>Oregon-Jerus. Hist. Soc.</u> | | |
| | | 27. Other Surveys in Which Included | | 39. Endangered? By What? Yes <input type="checkbox"/> No <input checked="" type="checkbox"/> |
| 10. Site <input type="checkbox"/> Building <input checked="" type="checkbox"/> Structure <input type="checkbox"/> Object <input type="checkbox"/> | | | | |
| 11. On National Register? Yes <input type="checkbox"/> No <input checked="" type="checkbox"/> | | | | 41. Distance from and Frontage on Road <u>50' x 200'</u> |
| 12. Is It Eligible? Yes <input type="checkbox"/> No <input checked="" type="checkbox"/> | | | | |
| 13. Part of Estab. Yes <input type="checkbox"/> Hist. Dist.? No <input checked="" type="checkbox"/> | | | | Oregon, O. <u>5520 Bay Shore Rd.</u> |
| 14. District Potent? Yes <input type="checkbox"/> No <input checked="" type="checkbox"/> | | | | |
| 15. Name of Established District | | | | |
| 42. Further Description of Important Features <u>This is a two-story vernacular farmhouse with many smaller one-story additions which is typical of Oregon agricultural architectural heritage. It has been refaced in aluminum siding.</u> | | | | |
| 43. History and Significance <u>Thomas Tompkins arrived in Oregon from England in 1853. Some time later, he purchased this already established farm. He was known as a "gentleman farmer", raising deer and peacocks. Tompkins Woods is a virgin stand of trees just east of the home which was left to harbor wildlife. It is significant in this area which was cleared for farming more than a century ago.</u> | | | | |
| 44. Description of Environment and Outbuildings <u>Located in a mixed residential/agricultural area on a road which follows the Maumee Bay shoreline. It is across from La Tabernailla. The original milkhouse and tool shed sit north of the house.</u> | | | | |
| 45. Sources of Information <u>Interview with members of the Erdmann family.</u> <u>Forsett, History of Oregon and Jerusalem Twp; pp. 242, 266</u> <u>Lucas County Atlases, 1875, 1899.</u> | | 46. Prepared by <u>Charles J. Barry</u> | | |
| | | 47. Organization <u>1-180110</u> | | |
| | | 48. Date <u>3/79</u> | | 49. Revision Date(s) |



OHIO HISTORIC INVENTORY

Ohio Historic Preservation Office
Ohio Historical Center
Columbus, Ohio 43211

| | | | | |
|---|--|---|--|---|
| 1. No. <u>Luc-323-10</u> | | 4. Present Name(s) <u>Condon, Mabel J. Residence</u> | | 1. No. <u>Luc-323-10</u> 2. County <u>Lucas</u> 4. Present Name(s) <u>Condon, Mabel J.</u> |
| 2. County <u>Lucas</u> | | 5. Other Name(s) | | |
| 3. Location of Negatives <u>L-NWOHFO</u> | | | | |
| 6. Specific Location <u>5637 Corduroy Rd.</u> | | 16. Thematic Category <u>C</u> | 28. No. of Stories <u>1 1/2</u> | 5. Other Name(s) <u>5637 Corduroy Rd., Oregon, O.</u> |
| 7. City or Town If Rural, Township & Vicinity <u>Oregon</u> | | 17. Date(s) or Period <u>c. 1860</u> | 29. Basement? Yes <input type="checkbox"/> No <input type="checkbox"/> | |
| 8. Site Plan with North Arrow  | | 18. Style or Design <u>Italianate Vernacular</u> | 30. Foundation Material <u>Brick</u> | |
| | | 19. Architect or Engineer | 31. Wall Construction <u>Clapboard</u> | |
| | | 20. Contractor or Builder | 32. Roof Type & Material <u>Gable/asph. shingle</u> | |
| | | 21. Original Use, if apparent <u>Residence</u> | 33. No. of Bays Front <u>4</u> Side <u>3</u> | |
| | | 22. Present Use <u>Residence</u> | 34. Wall Treatment | |
| | | 23. Ownership Public <input type="checkbox"/> Private <input checked="" type="checkbox"/> | 35. Plan Shape <u>L-shape</u> | |
| | | 24. Owner's Name & Address, if known <u>Mabel J. Condon</u> <u>5637 Corduroy Rd.</u> <u>Oregon, O. 43616</u> | 36. Changes (Explain in #42) Addition <input type="checkbox"/> Altered <input type="checkbox"/> Moved <input type="checkbox"/> | |
| 9. Coordinates Lat. _____ Long. _____ U.T.M. Reference <u>17 299180 4614640</u> | | 25. Open to Public? Yes <input type="checkbox"/> No <input checked="" type="checkbox"/> | 37. Condition Interior _____ Exterior <u>Fair</u> | |
| 10. Site Building <input type="checkbox"/> Structure Object <input type="checkbox"/> | | 26. Local Contact Person or Organization <u>Oregon-Jerus. Hist. Soc.</u> | 38. Preservation Underway? Yes <input type="checkbox"/> No <input checked="" type="checkbox"/> | |
| 11. On National Register? Yes <input type="checkbox"/> No <input checked="" type="checkbox"/> | | 27. Other Surveys in Which Included | 39. Endangered? By What? Yes <input type="checkbox"/> No <input checked="" type="checkbox"/> | |
| 12. Is it Eligible? Yes <input checked="" type="checkbox"/> No <input type="checkbox"/> | | | 40. Visible from Public Road? Yes <input checked="" type="checkbox"/> No <input type="checkbox"/> | |
| 13. Part of Estab. Yes <input type="checkbox"/> Hist. Dist.? No <input checked="" type="checkbox"/> | | | 41. Distance from and Frontage on Road <u>50' x 200'</u> | |
| 14. District Potent? Yes <input type="checkbox"/> No <input checked="" type="checkbox"/> | | | | |
| 15. Name of Established District | | | | |
| 42. Further Description of Important Features <u>This is an attractive frame cottage with 1/1 double hung windows having simple entablatures. Diamond shaped windows decorate the gable ends. The front porch has turned pillars, and follows the L-shape plan of the house.</u> | | |  | |
| 43. History and Significance <u>The present owner is a third generation Condon. Patrick Condon was an Irish immigrant who settled 20 acres at the corner of Wynn and Corduroy. His son, Michael, purchased 5637 Corduroy and surrounding farm property sometime before 1900. The 1875 atlas shows that this was the property of Michael DeBolt, the pioneer after whom DeBolt's Corner was named. Later, this was changed to Molineetown.</u> | | | | |
| 44. Description of Environment and Outbuildings <u>Located in mixed residential/ agricultural area in old Molineetown. It is the third property west of the Stadium and Corduroy intersection.</u> | | | | |
| 45. Sources of Information <u>Lucas County Atlases, 1875 and 1899. Fessett, History of Oregon and Jerusalem Twp.: p. 241.</u> | | | 46. Prepared by <u>Cynthia W. Barclay</u> 47. Organization <u>L-NWOHFO</u> 48. Date <u>9/79</u> 49. Revision Date(s) | |

OHIO HISTORIC INVENTORY

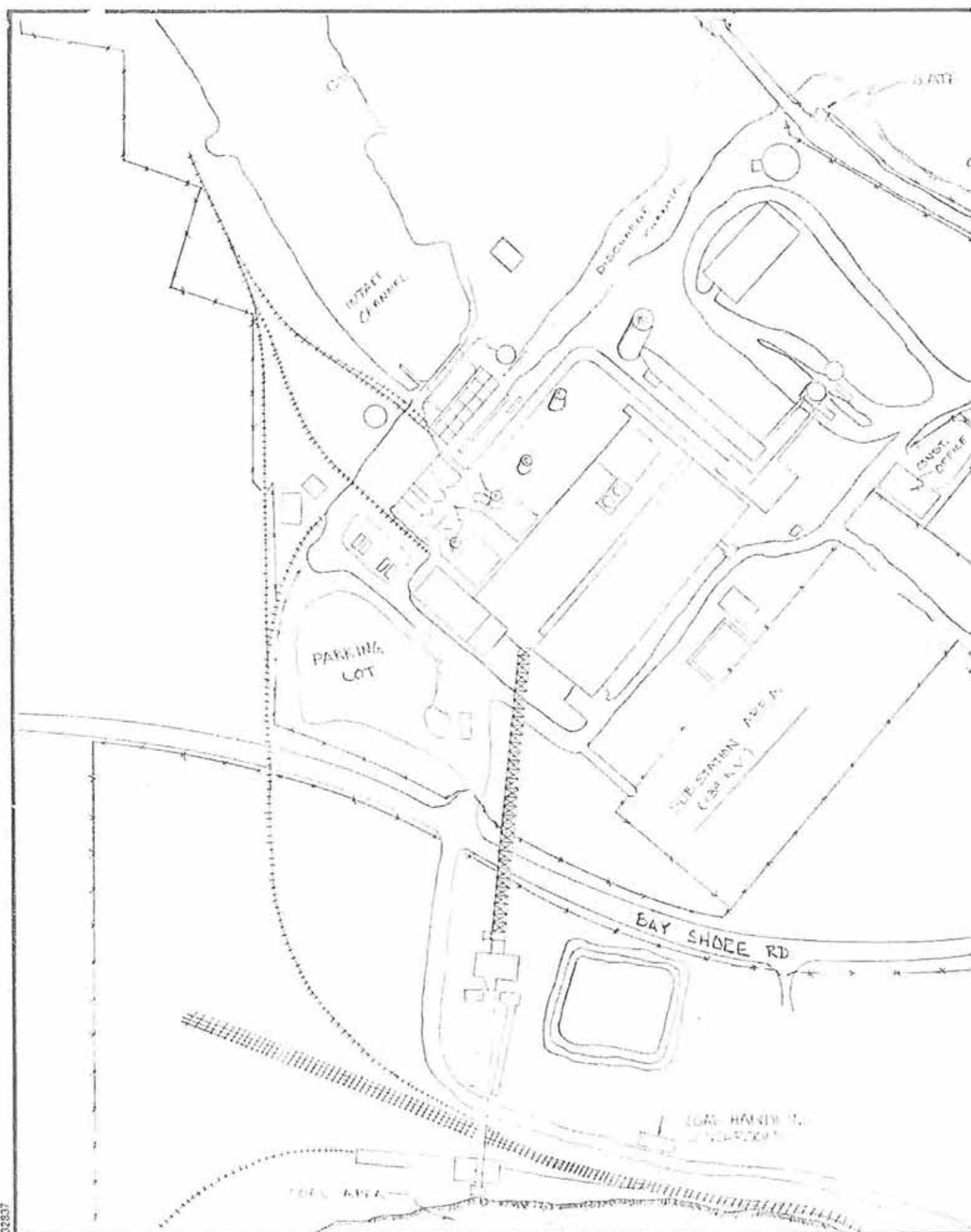
Ohio Historic Preservation Office
Ohio Historical Center
Columbus, Ohio 43211

| | | | | |
|--|--|---|--|--|
| 1. No. <u>Luc-324-10</u> | | 4. Present Name(s) <u>Warnke, Earl Farm</u> | | 1 No. <u>Luc-324-10</u> |
| 2. County <u>Lucas</u> | | 5. Other Name(s) | | |
| 3. Location of Negatives <u>L-NWOHPO</u> | | | | 4 Project <u>Warnke, Earl Farm</u> |
| 6. Specific Location <u>938 Norden Rd.</u> | | 16. Thematic Category <u>B,C</u> | | |
| 7. City or Town <u>Oregon</u> | | 17. Date(s) or Period <u>c.1860</u> | | 29 Basement? Yes <input type="checkbox"/> No <input checked="" type="checkbox"/> |
| 8. Site Plan with North Arrow <u>Bay Shore Rd.</u> | | 18. Style or Design | | |
| | | 19. Architect or Engineer | | 31 Wall Construction <u>Clapboard</u> |
| | | 20. Contractor or Builder | | |
| 9. Coordinates Lat <u>41° 17' 30.0960</u> Long <u>84° 46' 15.410</u> | | 21. Original Use & Apparent <u>Residence</u> | | 33 No. of Bays Front <u>5</u> Side <u>1</u> |
| 10. Site Building <input checked="" type="checkbox"/> Structure Object <input type="checkbox"/> | | 22. Present Use <u>Residence</u> | | |
| 11. On National Register? Yes <input type="checkbox"/> No <input checked="" type="checkbox"/> | | 23. Ownership Public <input type="checkbox"/> Private <input checked="" type="checkbox"/> | | 35 Main Shape <u>Rectangular</u> |
| 12. Is It Eligible? Yes <input type="checkbox"/> No <input checked="" type="checkbox"/> | | 24. Owner's Name & Address If known <u>Earl Warnke</u> <u>938 Norden Rd.</u> <u>Oregon, O. 43618</u> | | |
| 13. Part of Estate Yes <input type="checkbox"/> No <input checked="" type="checkbox"/> | | 25. Open to Public? Yes <input type="checkbox"/> No <input checked="" type="checkbox"/> | | 37 Grounds Interior <input type="checkbox"/> Exterior <input checked="" type="checkbox"/> |
| 14. District Yes <input type="checkbox"/> No <input checked="" type="checkbox"/> | | 26. Local Contact Person or Organization <u>Oregon-Jerusalem Twp. Hist. Soc.</u> | | |
| 15. Name of Established District | | 27. Other Surveys | | 39 Endangered? By What? Yes <input type="checkbox"/> No <input checked="" type="checkbox"/> |
| 42. Further Description of Important Features & small frame farm dwelling, possibly having original log construction beneath. The adjacent barn is of similar design and proportion. | | | | |
| 43. History and Significance <u>this primitive farm dwelling and accompanying barn is significant because it documents the early settlement pattern in Oregon a century or more ago.</u> | | 41. Distance from and Frontage on Road | | 5 Other Notes |
| 44. Description of Environment and Outbuildings <u>Small frame barn north of the house. Located midway between Bay Shore and Cedar Hill Rds. It is the only farm on the west side of Norden.</u> | | 45. Sources of Information <u>Observation. Lucas County Atlas, 1875 and 1899.</u> | | |
| 46. Prepared by <u>Walter W. Barclay</u> | | 47. Organization <u>Lucas County Historical Society</u> | | |
| 48. Date <u>8/78</u> | | 49. Revision Date | | |



OHIO HISTORIC INVENTORY

| | | | | |
|--|--|--|--|---|
| 1. No. LUC - 1285 - 10 | | 4. Present Name(s) Bay Shore Generating Plant | | 1. No. 1285 - 10 2. County LUCAS 4. Present Name(s) BAY SHORE GENERATING PLANT |
| 2. County Lucas | | 5. Other Name(s) None | | |
| 3. Location of Negatives | | | | |
| 6. Specific Location 4701 Bay Shore Road | | 16. Thematic Category Electric generating plant | | 28. No. of Stories 12 29. Basement? Yes <input checked="" type="checkbox"/> No <input type="checkbox"/> 30. Foundation Material Concrete 31. Wall Construction Brick & Alum. siding 32. Roof Type & Material Felt, Tar, Stone 33. No. of Bays Front 18 Side 18 34. Wall Treatment Brick & Alum. siding 35. Plan Shape Rect. 36. Changes (Explain in #42) Addition <input checked="" type="checkbox"/> Altered <input type="checkbox"/> Moved <input type="checkbox"/> 37. Condition Interior Excellent Exterior Excellent 38. Preservation Underway? Yes <input type="checkbox"/> No <input checked="" type="checkbox"/> 39. Endangered? By What? Yes <input type="checkbox"/> No <input checked="" type="checkbox"/> 40. Visible from Public Road? Yes <input checked="" type="checkbox"/> No <input type="checkbox"/> 41. Distance from and Frontage on Road 325 Ft./2800 Ft. |
| 7. City or Town If Rural, Township & Vicinity Oregon | | 17. Date(s) or Period September, 1955 | | |
| 8. Site Plan with North Arrow See Bay Shore Station sketch attached | | 18. Style or Design Indoor | | |
| 9. U.T.M. Reference 18 79 2010 12 10 2010 | | 19. Architect or Engineer G.W. Saathoff/Gibbs & Hill | | |
| Zone Easting Northing | | 20. Contractor or Builder A. Bentley & Sons Co. | | |
| 10. Site <input checked="" type="checkbox"/> Building <input type="checkbox"/> Structure <input checked="" type="checkbox"/> Object <input type="checkbox"/> | | 21. Original Use, if apparent Generate electricity | | |
| 11. On National Register? Yes <input type="checkbox"/> No <input checked="" type="checkbox"/> | | 22. Present Use Same | | |
| 12. Is It Eligible? Yes <input type="checkbox"/> No <input checked="" type="checkbox"/> | | 23. Ownership Public <input type="checkbox"/> Private <input checked="" type="checkbox"/> Toledo Edison Co. | | |
| 13. Part of Estab. Yes <input type="checkbox"/> Hist. Dist. No <input type="checkbox"/> | | 24. Owner's Name & Address, if known Toledo Edison Company 300 Madison Ave. Toledo, Ohio 43652 | | |
| 14. District Yes <input type="checkbox"/> Potent'l? No <input type="checkbox"/> | | 25. Open to Public? Yes <input checked="" type="checkbox"/> No <input type="checkbox"/> By appointment | | |
| 15. Name of Established District | | 26. Local Contact Person or Organization Lemoyne B. Mercer | | |
| 42. Further Description of Important Features (Continue on reverse if necessary) | | 27. Other Surveys in Which Included None | | |
| UNIT IN SERVICE KW PRIME MOVER RETIRED | | Photo | | |
| 1 Sept., 1955 140,000 2,000 psi Steam | | | | |
| 2 Feb., 1959 140,000 2,000 psi Steam | | | | |
| 3 May, 1963 140,000 2,400 psi Steam | | | | |
| 4 June, 1968 218,000 2,400 psi Steam | | | | |
| GT 1 Aug., 1967 16,000 Gas turbine | | | | |
| 43. History and Significance This generating plant has supplied 60 cycle electricity to Toledo Edison Company customers since 1955. It is situated on the shore of Maumee Bay. | | | | |
| 44. Description of Environment and Outbuildings Units #1 through #4 burn coal. Unit GT 1 burns oil. Cooling water is taken from Maumee Bay and is returned to the bay. There is a separate construction Office Building. The plant complies with EPA Standards. | | | | |
| 45. Sources of Information Visual observation and research of company and PUC records. | | 46. Prepared by C. J. Glance | | |
| | | 47. Organization OHIO HISTORICAL SOCIETY | | |
| | | 48. Date 1-2-80 | | |
| | | 49. Revision Date(s) | | |





OHIO HISTORIC INVENTORY

| | | | | | | | |
|--|--|---------------------------|--|---|--|---|--|
| 1. No LUC-3381-10 | | 2. County Lucas | | 4. Present Name(s) Segura House | | <input type="checkbox"/> Coded | |
| 3. Location of Negatives ASC, Inc. | | | | 5. Historic or Other Name(s) Schoolhouse at the corner of Corduroy and Lallendorf | | | |
| Roll No. 2; 3 Picture No.(s) 1-2; 22-24 | | | | | | | |
| 6. Specific Address or Location 149 Lallendorf Road | | | | 16. Thematic Association(s) Education | | 28. No. of Stories 1 1/2 | |
| 6a. Lot, Section or VMD Number Section 34 | | | | 17. Date(s) or Period ca. 1875-1899 | | 29. Basement? <input checked="" type="checkbox"/> Yes <input type="checkbox"/> No | |
| 7. City or Village Oregon Twp. If Rural, Township & Vicinity Toledo vic. | | | | 18. Style or Design <input type="checkbox"/> High Style <input type="checkbox"/> Elements Vernacular | | 30. Foundation Material Brick; concrete block | |
| 8. Site Plan with North Arrow | | | | 19. Architect or Engineer | | 31. Wall Construction Wood frame | |
| | | | | 19a. Design Sources | | 32. Roof Type & Material Front gable: asph. sh. | |
| | | | | 20. Contractor or Builder | | 33. No. of Bays Front 2 Side 3 | |
| | | | | 21. Building Type or Plan One-room schoolhouse | | 34. Exterior Wall Material(s) Drop siding | |
| | | | | 22. Original Use, if apparent Schoolhouse | | 35. Plan Shape Rectangular | |
| 9. U.T.M. Reference Quadrangle Name Oregon, Ohio-Mich. | | | | 23. Present Use Residence | | 36. Changes <input checked="" type="checkbox"/> Addition <input checked="" type="checkbox"/> Altered <input checked="" type="checkbox"/> Moved <input checked="" type="checkbox"/> | |
| Zone 17 Easting 296060 Northing 4614160 | | | | 24. Ownership <input type="checkbox"/> Public <input checked="" type="checkbox"/> Private | | 37. Window Type(s) <input type="checkbox"/> 6 over 6 <input type="checkbox"/> 2 over 2 <input checked="" type="checkbox"/> 4 over 4 <input checked="" type="checkbox"/> Other modern | |
| 10. Site <input type="checkbox"/> Building <input checked="" type="checkbox"/> Structure <input type="checkbox"/> Object <input type="checkbox"/> | | | | 25. Owner's Name & Address, if known Segura Same | | 38. Building Dimensions 6x13m | |
| 11. On National Register? <input type="checkbox"/> Yes <input checked="" type="checkbox"/> No | | | | 26. Property Acreage | | 39. Endangered? <input type="checkbox"/> Yes <input checked="" type="checkbox"/> No | |
| 12. N.R. Potential? <input type="checkbox"/> Yes <input checked="" type="checkbox"/> No | | | | 27. Other Surveys in Which Included | | 40. Insensitive alteration <input type="checkbox"/> Yes <input checked="" type="checkbox"/> No | |
| 13. Part of Estab. Hist. Dist.? <input type="checkbox"/> Yes <input checked="" type="checkbox"/> No | | | | | | 41. Chimney Placement Center ridge interior | |
| 14. District Potential? <input type="checkbox"/> Yes <input checked="" type="checkbox"/> No | | | | | | 42. Distance from and Frontage on Road Distance 16m (51 ft) Frontage approx. 31m | |
| 15. Name of Established District (N.H. or Local) | | | | | | | |
| 42. Further Description of Important Interior and Exterior Features (Continue on reverse if necessary) This was reportedly a one-room schoolhouse that now has been totally altered into conversion into a residence. A modern front addition is on a concrete block foundation. At the rear of the building, concrete block replaces the original brick foundation. Bay windows were added to the north and south elevations and all of the windows are modern replacements. Drop siding covers the original wood siding, as seen on the south elevation. | | | | | | | |
| 43. History and Significance (Continue on reverse if necessary) The current owner, Mrs. Segura, stated that this was originally a one-room schoolhouse and was moved here from the corner of Corduroy and Lallendorf. It is not known when it was moved. There were originally three schoolhouses in the vicinity, one of which was converted into a church, now at the corner of Seaman and Coy. The Seguras are not finishing the remodeling of the | | | | | | | |
| 44. Description of Environment and Outbuildings (See #52) There are a few mature trees on this property. The Norfolk Southern Railroad is situated immediately to the south. There is a concrete pad at the rear (covers well?). A two-car garage and storage building has a hip roof and shiplap siding exterior. An extension of the north elevation has wood frame... (cont'd #43 over) | | | | | | | |
| 45. Sources of Information Field observation. Andreas & Baskin 1875 atlas. Uhl 1/100 atlas. Maumee Bay 1899 15' USGS topographic map. Cultural Resource Survey for Seaman Street Overpass, Gibbs, et al., 1995. | | | | | | | |
| 46. Photo L.O. | | | | | | | |
| 47. Organization ASC, Inc. | | | | | | 48. Date Recorded in Field 15 May 1995 | |
| 49. Revised by | | | | | | 50a. Date Revised | |
| 50b. Reviewed by | | | | | | | |

1. No
LUC-3381-102. County
Lucas4.5. Present or Historic Name
Schoolhouse at Corduroy/Lallendorf6. Specific Address or Location
149 Lallendorf Road


OHIO HISTORIC INVENTORY

Ohio Historic Preservation Office

1985 Vinton Avenue
Columbus, Ohio 43211
614/297-3470



OHIO HISTORICAL SOCIETY
SINCE 1885

| | | | | | | | |
|---|--|---|--|---|--|--|--|
| 1. No. LUC-3437-10 | | 2. County Lucas | | 4. Present Name(s) George and Valarie Everts | | <input type="checkbox"/> Coded | |
| 3. Location of Negatives O.D.O.T. | | 5. Historic or Other Name(s) | | | | | |
| 6. Specific Address or Location 4120 Navarre Road | | 16. Thematic Association(s) | | 28. No. of Stories 2 | | 29. Basement? Yes XX No | |
| 6a. Lot, Section or VMD Number Section 10 | | 17. Date(s) or Period 1913 | | 17b. Alteration Date(s) | | 30. Foundation Material Rock faced Concrete Blk. | |
| 7. City or Village Oregon Oregon Twp. | | 18. Style or Design Dutch Colonial Revival | | <input type="checkbox"/> High Style <input type="checkbox"/> Elements | | 31. Wall Construction Wood Frame | |
| 8. Site Plan with North Arrow  | | 18a. Style of Addition or Element(s) | | 19. Architect or Engineer | | 32. Roof Type & Material Gambrel/Imbricated Asp. | |
| 9. U.T.M. Coordinates Quadrangle Name Oregon, O.-Mich. Zone 17 Easting 295960 Northing 4612160 | | 19a. Design Sources | | 20. Contractor or Builder | | 33. No. of Bays Front Varies Side Four | |
| 10. Site Building X | | 21. Building Type or Plan | | 22. Original Use, if apparent Residence | | 34. Exterior Wall Material(s) Wood/Alum. Siding | |
| 11. On National Register? No X | | 23. Present Use Residence | | 24. Ownership Public Private X | | 35. Plan Shape Irregular | |
| 12. N.R. Potential? No X | | 25. Owner's Name & Address, if known | | 26. Property Acreage .340 acres | | 36. Changes Addition Altered X Moved | |
| 13. Part of Estab. Hist. Dist? No X | | 27. Other Surveys in Which Included December 1987 Report by H. Murphy ODOT Listed as Parcel 90. | | 28. Window Type(s) <input type="checkbox"/> 6 over 6 <input type="checkbox"/> 2 over 2 <input type="checkbox"/> 4 over 4 <input checked="" type="checkbox"/> Other 1/1 | | 37. Building Dimensions 19' x 29' | |
| 14. District Potential? No X | | 29. Endangered? By What? No XX | | 30. Chimney Placement Interior Ridge | | 31. Distance from and Frontage on Road 70' | |
| 15. Name of Established District (N.R. or Local) | | 42. Further Description of Important Interior and Exterior Features (Continue on reverse if necessary) This gambrel two story structure features: wide overhanging eaves, plain frieze band, wood shingles and a flat roof bay window on the second story gable end; a hipped partial width enclosed front porch with six windows, a side entrance with an awning and three wood approach steps; a second story side shed roof dormer and a first story bay window; and a one story hipped roof rear addition with a modern storm door, evenly spaced windows and two wood approach steps. The windows feature plain wood trim. | | 43. History and Significance (Continue on reverse if necessary) The 1875 atlas associates Jacob Yolin with the area. A structure and acreage are not indicated. The 1900 15' U.S.G.S. Map (Maumee Bay) indicates a structure in the vicinity. The Plat Book of Lucas County, Ohio 1940 associates O.J. & 25 acres with the area. Structures are not indicated. The 1965 & 1965 Photo Revised 1980 U.S.G.S. 7.5' Map (Oregon, O.-Mich.) indicate a structure in a similar location. Our buildings are not indicated. | | 44. Description of Environment and Outbuildings (See #52) The area is rural with recent commercial development. The structure is located on the southwest quadrant of Navarre Road (SR2) and Lallendorf Road. A tool company, law office, credit union, drive-in restaurant and condominium complex are located in the vicinity. | |
| 45. Sources of Information Tax Records for Parcel #44-25064, 4120 Navarre Rd. (Lucas County Auditor-Larry Kaczala December 3, 1997), 1875 atlas (Durant et al), Plat Book of Lucas County, Ohio (Hixson 1940), 1900 | | 46. Prepared by S. Gasbarro | | 47. Organization ODOT | | 48. Date Recorded in Field December 2, 1997 | |
| | | 49. Revised by | | 50a. Date Revised | | 50b. Revised by | |
| | | | | | | NW | |

1. No.
LUC-3437-10

2. County
LUCAS

4.5 Present or Historic Name
4120 Navarre Road (SR 2)

6. Specific Address or Location

LUC-3437-10



This foregoing document was electronically filed with the Public Utilities

Commission of Ohio Docketing Information System on

2/15/2013 3:59:00 PM

in

Case No(s). 12-2959-EL-BGN

Summary: Correspondence Transmitting OPSB Staff Requested Documents electronically filed by Teresa Orahod on behalf of Sally Bloomfield for Oregon Clean Energy, LLC