

FILE



76 South Main Street
Akron, Ohio 44308

1-800-646-0400

February 11, 2013

Ohio Public Utilities Commission of Ohio
Docketing Division
180 E. Broad St., 13th Floor
Columbus, OH 43215

RECEIVED-DOCKETING DIV
2013 FEB 13 PM 12:19
PUCO

Re: Case No. 13-0397-EL-PEB

Enclosed you will find an original and 6 copies of a joint petition from The Illuminating Company and Ohio Edison Company for reallocation of electric service territory. Please docket the original and 5 copies of this petition under Case Number 13-0397-EL-PEB. Please return one (1) time-stamped copy for my records in the enclosed, self-addressed envelope. Thank you.

Sincerely,

Eileen M. Mikkelsen
Director, Ohio Rates and Regulatory Affairs

Enclosures

This is to certify that the images appearing are an
accurate and complete reproduction of a case file
document delivered in the regular course of business
Technician _____ Date Processed **FEB 13 2013**



The Public Utilities
Commission of Ohio

Print Form

Public Utilities Commission of Ohio
Docketing Division
180 East Broad Street
Columbus, OH 43215
1-614-466-0518

Requesting Electric Supplier: The Illuminating Company CASE NO.: 13 -0397-EL-PEB

PETITION FOR REALLOCATION OF ELECTRIC SERVICE TERRITORY

Submit the original and five (5) copies of the petition and associated metes & bounds / detailed description, map and/or overlap sheets indicating proposed reallocation.

Affected PUCO Map No(s):	D27 Quadrangle Electric Service Area
--------------------------	--------------------------------------



County(s):	Summit	Township(s):	Northfield
------------	--------	--------------	------------

Reason for Reallocation:	Ohio Edison does not have existing capacity in the area to serve this customer. The Illuminating Company does have the capacity in the area and this is the least cost alternative for the customer.
--------------------------	--


Metes & Bounds / Detailed Description of Reallocation:	Starting at the existing boundary line and at the western edge right-of-way of Northfield Road and Sagamore Road coordinates 41.350547, -81.526779, extend the proposed boundary south along the western edge right-of-way of Northfield Road 999 feet to coordinates 41.347845, -81.52739, thence east for 1,107 feet to coordinates 41.347145, -81.523467, thence north 686 feet to coordinates 41.349025, -81.52355 thence west 887 feet to coordinates 41.34959, -81.526689 thence north along the eastern edge right-of-way of Northfield Road 710 feet ending at existing boundary line coordinates 41.351536, -81.526572.
--	--

Are all affected customers aware of the proposed reallocation? ☒ Yes ☐ No
Are all affected customers in agreement with proposed reallocation? ☒ Yes ☐ No

If no to either question, please explain:	
---	--

The Illuminating Co Requesting Electric Supplier	Ohio Edison Transferring Electric Supplier
Michael Hrdy / Manager Customer Support Printed Contact Name/Title	Lisa Nentwick / Manager Customer Support Printed Contact Name/Title
 2.5.2013 Signature/Date	 2.8.2013 Signature/Date
440-546-8644 Contact Number	330-496-4058 Contact Number

Proposed Reallocation of Electric Service Territory



Accepting Company: The Illuminating Company

Relinquishing Company: Ohio Edison

PUCO Map Number: D27 (Northfield)

Primary County: Summit

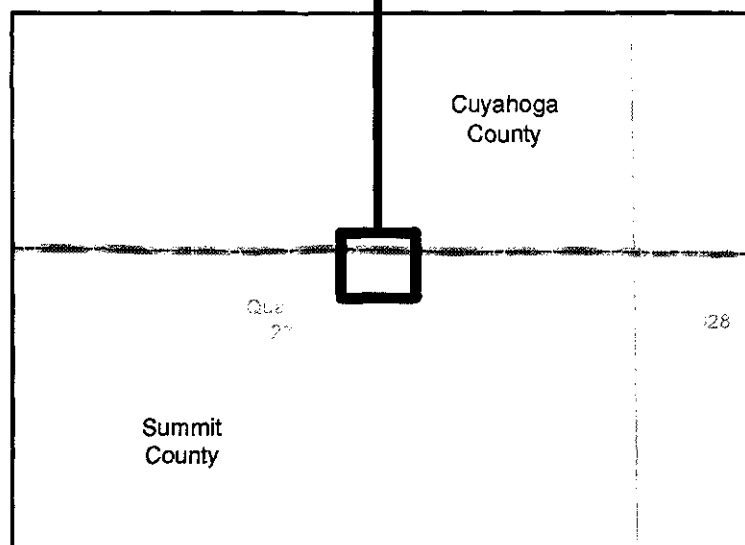
Primary Township: Northfield Center

Map Date: 2/1/2013

Map Scale: 1:3,250

Coordinate System: Ohio State Plane South (Feet)

Map Datum: North American Datum of 1983



Public Utilities Commission of Ohio 2009
Topographic Map Copyright 2007 Maptech, Inc.

