



Mail Processing Center
Federal Aviation Administration
Southwest Regional Office
Obstruction Evaluation Group
2601 Meacham Boulevard
Fort Worth, TX 76137

Aeronautical Study No.
2012-WTE-1919-OE

Issued Date: 04/26/2012

Bob Ward
Buckeye Wind
91 43rd St
Ste 220
Pittsburgh, PA 15201

**** DETERMINATION OF NO HAZARD TO AIR NAVIGATION ****

The Federal Aviation Administration has conducted an aeronautical study under the provisions of 49 U.S.C., Section 44718 and if applicable Title 14 of the Code of Federal Regulations, part 77, concerning:

Structure:	Wind Turbine BII-89
Location:	Urbana, OH
Latitude:	40-03-58.56N NAD 83
Longitude:	83-37-45.01W
Heights:	1247 feet site elevation (SE) 492 feet above ground level (AGL) 1739 feet above mean sea level (AMSL)

This aeronautical study revealed that the structure does not exceed obstruction standards and would not be a hazard to air navigation provided the following condition(s), if any, is(are) met:

As a condition to this Determination, the structure is marked/lighted in accordance with FAA Advisory circular 70/7460-1 K Change 2, Obstruction Marking and Lighting, white paint/synchronized red lights - Chapters 4,12&13(Turbines).

It is required that FAA Form 7460-2, Notice of Actual Construction or Alteration, be completed and returned to this office any time the project is abandoned or:

☐ At least 10 days prior to start of construction (7460-2, Part I)
☒ Within 5 days after the construction reaches its greatest height (7460-2, Part II)

While the structure does not constitute a hazard to air navigation, it would be located within or near a military training area and/or route.

This determination expires on 10/26/2013 unless:

- (a) extended, revised or terminated by the issuing office.
- (b) the construction is subject to the licensing authority of the Federal Communications Commission (FCC) and an application for a construction permit has been filed, as required by the FCC, within

6 months of the date of this determination. In such case, the determination expires on the date prescribed by the FCC for completion of construction, or the date the FCC denies the application.

NOTE: REQUEST FOR EXTENSION OF THE EFFECTIVE PERIOD OF THIS DETERMINATION MUST BE E-FILED AT LEAST 15 DAYS PRIOR TO THE EXPIRATION DATE. AFTER RE-EVALUATION OF CURRENT OPERATIONS IN THE AREA OF THE STRUCTURE TO DETERMINE THAT NO SIGNIFICANT AERONAUTICAL CHANGES HAVE OCCURRED, YOUR DETERMINATION MAY BE ELIGIBLE FOR ONE EXTENSION OF THE EFFECTIVE PERIOD.

Additional wind turbines or met towers proposed in the future may cause a cumulative effect on the national airspace system. This determination is based, in part, on the foregoing description which includes specific coordinates and heights . Any changes in coordinates will void this determination. Any future construction or alteration requires separate notice to the FAA.

This determination does include temporary construction equipment such as cranes, derricks, etc., which may be used during actual construction of the structure. However, this equipment shall not exceed the overall heights as indicated above. Equipment which has a height greater than the studied structure requires separate notice to the FAA.

This determination concerns the effect of this structure on the safe and efficient use of navigable airspace by aircraft and does not relieve the sponsor of compliance responsibilities relating to any law, ordinance, or regulation of any Federal, State, or local government body.

Any failure or malfunction that lasts more than thirty (30) minutes and affects a top light or flashing obstruction light, regardless of its position, should be reported immediately to (877) 487-6867 so a Notice to Airmen (NOTAM) can be issued. As soon as the normal operation is restored, notify the same number.

If we can be of further assistance, please contact our office at (404) 305-7081. On any future correspondence concerning this matter, please refer to Aeronautical Study Number 2012-WTE-1919-OE.

Signature Control No: 162066690-163501273

(DNE -WT)

Michael Blaich
Specialist



Mail Processing Center
Federal Aviation Administration
Southwest Regional Office
Obstruction Evaluation Group
2601 Meacham Boulevard
Fort Worth, TX 76137

Aeronautical Study No.
2011-WTE-17803-OE

Issued Date: 01/05/2012

Robert Ward
Everpower Wind Holdings
91 43rd Street
Suite 220
Pittsburgh, PA 15201

**** DETERMINATION OF NO HAZARD TO AIR NAVIGATION ****

The Federal Aviation Administration has conducted an aeronautical study under the provisions of 49 U.S.C., Section 44718 and if applicable Title 14 of the Code of Federal Regulations, part 77, concerning:

Structure:	Wind Turbine WTG BII-90
Location:	Urbana, OH
Latitude:	40-05-39.02N NAD 83
Longitude:	83-36-05.10W
Heights:	1280 feet site elevation (SE) 492 feet above ground level (AGL) 1772 feet above mean sea level (AMSL)

This aeronautical study revealed that the structure does not exceed obstruction standards and would not be a hazard to air navigation provided the following condition(s), if any, is(are) met:

As a condition to this Determination, the structure is marked/lighted in accordance with FAA Advisory circular 70/7460-1 K Change 2, Obstruction Marking and Lighting, white paint/synchronized red lights - Chapters 4,12&13(Turbines).

It is required that FAA Form 7460-2, Notice of Actual Construction or Alteration, be completed and returned to this office any time the project is abandoned or:

- ☐ At least 10 days prior to start of construction (7460-2, Part I)
☒ Within 5 days after the construction reaches its greatest height (7460-2, Part II)

While the structure does not constitute a hazard to air navigation, it would be located within or near a military training area and/or route.

This determination expires on 07/05/2013 unless:

- (a) extended, revised or terminated by the issuing office.
- (b) the construction is subject to the licensing authority of the Federal Communications Commission (FCC) and an application for a construction permit has been filed, as required by the FCC, within

6 months of the date of this determination. In such case, the determination expires on the date prescribed by the FCC for completion of construction, or the date the FCC denies the application.

NOTE: REQUEST FOR EXTENSION OF THE EFFECTIVE PERIOD OF THIS DETERMINATION MUST BE E-FILED AT LEAST 15 DAYS PRIOR TO THE EXPIRATION DATE. AFTER RE-EVALUATION OF CURRENT OPERATIONS IN THE AREA OF THE STRUCTURE TO DETERMINE THAT NO SIGNIFICANT AERONAUTICAL CHANGES HAVE OCCURRED, YOUR DETERMINATION MAY BE ELIGIBLE FOR ONE EXTENSION OF THE EFFECTIVE PERIOD.

Additional wind turbines or met towers proposed in the future may cause a cumulative effect on the national airspace system. This determination is based, in part, on the foregoing description which includes specific coordinates and heights . Any changes in coordinates will void this determination. Any future construction or alteration requires separate notice to the FAA.

This determination does include temporary construction equipment such as cranes, derricks, etc., which may be used during actual construction of the structure. However, this equipment shall not exceed the overall heights as indicated above. Equipment which has a height greater than the studied structure requires separate notice to the FAA.

This determination concerns the effect of this structure on the safe and efficient use of navigable airspace by aircraft and does not relieve the sponsor of compliance responsibilities relating to any law, ordinance, or regulation of any Federal, State, or local government body.

Any failure or malfunction that lasts more than thirty (30) minutes and affects a top light or flashing obstruction light, regardless of its position, should be reported immediately to (877) 487-6867 so a Notice to Airmen (NOTAM) can be issued. As soon as the normal operation is restored, notify the same number.

If we can be of further assistance, please contact our office at (404) 305-7081. On any future correspondence concerning this matter, please refer to Aeronautical Study Number 2011-WTE-17803-OE.

Signature Control No: 153168752-156144483

(DNE -WT)

Michael Blaich
Specialist



Mail Processing Center
Federal Aviation Administration
Southwest Regional Office
Obstruction Evaluation Group
2601 Meacham Boulevard
Fort Worth, TX 76137

Aeronautical Study No.
2012-WTE-1920-OE

Issued Date: 04/26/2012

Bob Ward
Buckeye Wind
91 43rd St
Ste 220
Pittsburgh, PA 15201

**** DETERMINATION OF NO HAZARD TO AIR NAVIGATION ****

The Federal Aviation Administration has conducted an aeronautical study under the provisions of 49 U.S.C., Section 44718 and if applicable Title 14 of the Code of Federal Regulations, part 77, concerning:

Structure:	Wind Turbine BII-91
Location:	Urbana, OH
Latitude:	40-06-47.81N NAD 83
Longitude:	83-33-35.70W
Heights:	1121 feet site elevation (SE) 492 feet above ground level (AGL) 1613 feet above mean sea level (AMSL)

This aeronautical study revealed that the structure does not exceed obstruction standards and would not be a hazard to air navigation provided the following condition(s), if any, is(are) met:

As a condition to this Determination, the structure is marked/lighted in accordance with FAA Advisory circular 70/7460-1 K Change 2, Obstruction Marking and Lighting, white paint only - Chapters 12&13(Turbines).

It is required that FAA Form 7460-2, Notice of Actual Construction or Alteration, be completed and returned to this office any time the project is abandoned or:

- ☐ At least 10 days prior to start of construction (7460-2, Part I)
☒ Within 5 days after the construction reaches its greatest height (7460-2, Part II)

While the structure does not constitute a hazard to air navigation, it would be located within or near a military training area and/or route.

This determination expires on 10/26/2013 unless:

- (a) extended, revised or terminated by the issuing office.
- (b) the construction is subject to the licensing authority of the Federal Communications Commission (FCC) and an application for a construction permit has been filed, as required by the FCC, within 6 months of the date of this determination. In such case, the determination expires on the date prescribed by the FCC for completion of construction, or the date the FCC denies the application.

NOTE: REQUEST FOR EXTENSION OF THE EFFECTIVE PERIOD OF THIS DETERMINATION MUST BE E-FILED AT LEAST 15 DAYS PRIOR TO THE EXPIRATION DATE. AFTER RE-EVALUATION OF CURRENT OPERATIONS IN THE AREA OF THE STRUCTURE TO DETERMINE THAT NO SIGNIFICANT AERONAUTICAL CHANGES HAVE OCCURRED, YOUR DETERMINATION MAY BE ELIGIBLE FOR ONE EXTENSION OF THE EFFECTIVE PERIOD.

Additional wind turbines or met towers proposed in the future may cause a cumulative effect on the national airspace system. This determination is based, in part, on the foregoing description which includes specific coordinates and heights . Any changes in coordinates will void this determination. Any future construction or alteration requires separate notice to the FAA.

This determination does include temporary construction equipment such as cranes, derricks, etc., which may be used during actual construction of the structure. However, this equipment shall not exceed the overall heights as indicated above. Equipment which has a height greater than the studied structure requires separate notice to the FAA.

This determination concerns the effect of this structure on the safe and efficient use of navigable airspace by aircraft and does not relieve the sponsor of compliance responsibilities relating to any law, ordinance, or regulation of any Federal, State, or local government body.

Any failure or malfunction that lasts more than thirty (30) minutes and affects a top light or flashing obstruction light, regardless of its position, should be reported immediately to (877) 487-6867 so a Notice to Airmen (NOTAM) can be issued. As soon as the normal operation is restored, notify the same number.

If we can be of further assistance, please contact our office at (404) 305-7081. On any future correspondence concerning this matter, please refer to Aeronautical Study Number 2012-WTE-1920-OE.

Signature Control No: 162066691-163503047

(DNE -WT)

Michael Blaich
Specialist



Mail Processing Center
Federal Aviation Administration
Southwest Regional Office
Obstruction Evaluation Group
2601 Meacham Boulevard
Fort Worth, TX 76137

Aeronautical Study No.
2012-WTE-1921-OE

Issued Date: 04/26/2012

Bob Ward
Buckeye Wind
91 43rd St
Ste 220
Pittsburgh, PA 15201

**** DETERMINATION OF NO HAZARD TO AIR NAVIGATION ****

The Federal Aviation Administration has conducted an aeronautical study under the provisions of 49 U.S.C., Section 44718 and if applicable Title 14 of the Code of Federal Regulations, part 77, concerning:

Structure:	Wind Turbine BII-92
Location:	Urbana, OH
Latitude:	40-07-00.49N NAD 83
Longitude:	83-34-05.68W
Heights:	1139 feet site elevation (SE) 492 feet above ground level (AGL) 1631 feet above mean sea level (AMSL)

This aeronautical study revealed that the structure does not exceed obstruction standards and would not be a hazard to air navigation provided the following condition(s), if any, is(are) met:

As a condition to this Determination, the structure is marked/lighted in accordance with FAA Advisory circular 70/7460-1 K Change 2, Obstruction Marking and Lighting, white paint only - Chapters 12&13(Turbines).

It is required that FAA Form 7460-2, Notice of Actual Construction or Alteration, be completed and returned to this office any time the project is abandoned or:

- ☐ At least 10 days prior to start of construction (7460-2, Part I)
☒ Within 5 days after the construction reaches its greatest height (7460-2, Part II)

While the structure does not constitute a hazard to air navigation, it would be located within or near a military training area and/or route.

This determination expires on 10/26/2013 unless:

- (a) extended, revised or terminated by the issuing office.
- (b) the construction is subject to the licensing authority of the Federal Communications Commission (FCC) and an application for a construction permit has been filed, as required by the FCC, within 6 months of the date of this determination. In such case, the determination expires on the date prescribed by the FCC for completion of construction, or the date the FCC denies the application.

NOTE: REQUEST FOR EXTENSION OF THE EFFECTIVE PERIOD OF THIS DETERMINATION MUST BE E-FILED AT LEAST 15 DAYS PRIOR TO THE EXPIRATION DATE. AFTER RE-EVALUATION OF CURRENT OPERATIONS IN THE AREA OF THE STRUCTURE TO DETERMINE THAT NO SIGNIFICANT AERONAUTICAL CHANGES HAVE OCCURRED, YOUR DETERMINATION MAY BE ELIGIBLE FOR ONE EXTENSION OF THE EFFECTIVE PERIOD.

Additional wind turbines or met towers proposed in the future may cause a cumulative effect on the national airspace system. This determination is based, in part, on the foregoing description which includes specific coordinates and heights . Any changes in coordinates will void this determination. Any future construction or alteration requires separate notice to the FAA.

This determination does include temporary construction equipment such as cranes, derricks, etc., which may be used during actual construction of the structure. However, this equipment shall not exceed the overall heights as indicated above. Equipment which has a height greater than the studied structure requires separate notice to the FAA.

This determination concerns the effect of this structure on the safe and efficient use of navigable airspace by aircraft and does not relieve the sponsor of compliance responsibilities relating to any law, ordinance, or regulation of any Federal, State, or local government body.

Any failure or malfunction that lasts more than thirty (30) minutes and affects a top light or flashing obstruction light, regardless of its position, should be reported immediately to (877) 487-6867 so a Notice to Airmen (NOTAM) can be issued. As soon as the normal operation is restored, notify the same number.

If we can be of further assistance, please contact our office at (404) 305-7081. On any future correspondence concerning this matter, please refer to Aeronautical Study Number 2012-WTE-1921-OE.

Signature Control No: 162066692-163503046
Michael Blaich
Specialist

(DNE -WT)



Mail Processing Center
Federal Aviation Administration
Southwest Regional Office
Obstruction Evaluation Group
2601 Meacham Boulevard
Fort Worth, TX 76137

Aeronautical Study No.
2011-WTE-17806-OE

Issued Date: 01/05/2012

Robert Ward
Everpower Wind Holdings
91 43rd Street
Suite 220
Pittsburgh, PA 15201

**** DETERMINATION OF NO HAZARD TO AIR NAVIGATION ****

The Federal Aviation Administration has conducted an aeronautical study under the provisions of 49 U.S.C., Section 44718 and if applicable Title 14 of the Code of Federal Regulations, part 77, concerning:

Structure:	Wind Turbine WTG BII-93
Location:	Urbana, OH
Latitude:	40-07-12.09N NAD 83
Longitude:	83-34-21.18W
Heights:	1143 feet site elevation (SE) 492 feet above ground level (AGL) 1635 feet above mean sea level (AMSL)

This aeronautical study revealed that the structure does not exceed obstruction standards and would not be a hazard to air navigation provided the following condition(s), if any, is(are) met:

As a condition to this Determination, the structure is marked/lighted in accordance with FAA Advisory circular 70/7460-1 K Change 2, Obstruction Marking and Lighting, white paint/synchronized red lights - Chapters 4,12&13(Turbines).

It is required that FAA Form 7460-2, Notice of Actual Construction or Alteration, be completed and returned to this office any time the project is abandoned or:

- ☐ At least 10 days prior to start of construction (7460-2, Part I)
☒ Within 5 days after the construction reaches its greatest height (7460-2, Part II)

While the structure does not constitute a hazard to air navigation, it would be located within or near a military training area and/or route.

This determination expires on 07/05/2013 unless:

- extended, revised or terminated by the issuing office.
- the construction is subject to the licensing authority of the Federal Communications Commission (FCC) and an application for a construction permit has been filed, as required by the FCC, within

6 months of the date of this determination. In such case, the determination expires on the date prescribed by the FCC for completion of construction, or the date the FCC denies the application.

NOTE: REQUEST FOR EXTENSION OF THE EFFECTIVE PERIOD OF THIS DETERMINATION MUST BE E-FILED AT LEAST 15 DAYS PRIOR TO THE EXPIRATION DATE. AFTER RE-EVALUATION OF CURRENT OPERATIONS IN THE AREA OF THE STRUCTURE TO DETERMINE THAT NO SIGNIFICANT AERONAUTICAL CHANGES HAVE OCCURRED, YOUR DETERMINATION MAY BE ELIGIBLE FOR ONE EXTENSION OF THE EFFECTIVE PERIOD.

Additional wind turbines or met towers proposed in the future may cause a cumulative effect on the national airspace system. This determination is based, in part, on the foregoing description which includes specific coordinates and heights . Any changes in coordinates will void this determination. Any future construction or alteration requires separate notice to the FAA.

This determination does include temporary construction equipment such as cranes, derricks, etc., which may be used during actual construction of the structure. However, this equipment shall not exceed the overall heights as indicated above. Equipment which has a height greater than the studied structure requires separate notice to the FAA.

This determination concerns the effect of this structure on the safe and efficient use of navigable airspace by aircraft and does not relieve the sponsor of compliance responsibilities relating to any law, ordinance, or regulation of any Federal, State, or local government body.

Any failure or malfunction that lasts more than thirty (30) minutes and affects a top light or flashing obstruction light, regardless of its position, should be reported immediately to (877) 487-6867 so a Notice to Airmen (NOTAM) can be issued. As soon as the normal operation is restored, notify the same number.

If we can be of further assistance, please contact our office at (404) 305-7081. On any future correspondence concerning this matter, please refer to Aeronautical Study Number 2011-WTE-17806-OE.

Signature Control No: 153168758-156144477

(DNE -WT)

Michael Blaich
Specialist



Mail Processing Center
Federal Aviation Administration
Southwest Regional Office
Obstruction Evaluation Group
2601 Meacham Boulevard
Fort Worth, TX 76137

Aeronautical Study No.
2011-WTE-17807-OE

Issued Date: 01/05/2012

Robert Ward
Everpower Wind Holdings
91 43rd Street
Suite 220
Pittsburgh, PA 15201

**** DETERMINATION OF NO HAZARD TO AIR NAVIGATION ****

The Federal Aviation Administration has conducted an aeronautical study under the provisions of 49 U.S.C., Section 44718 and if applicable Title 14 of the Code of Federal Regulations, part 77, concerning:

Structure:	Wind Turbine WTG BII-94
Location:	Urbana, OH
Latitude:	40-05-40.70N NAD 83
Longitude:	83-34-01.87W
Heights:	1142 feet site elevation (SE) 492 feet above ground level (AGL) 1634 feet above mean sea level (AMSL)

This aeronautical study revealed that the structure does not exceed obstruction standards and would not be a hazard to air navigation provided the following condition(s), if any, is(are) met:

As a condition to this Determination, the structure is marked/lighted in accordance with FAA Advisory circular 70/7460-1 K Change 2, Obstruction Marking and Lighting, white paint/synchronized red lights - Chapters 4, 12 & 13 (Turbines).

It is required that FAA Form 7460-2, Notice of Actual Construction or Alteration, be completed and returned to this office any time the project is abandoned or:

☐ At least 10 days prior to start of construction (7460-2, Part I)
☒ Within 5 days after the construction reaches its greatest height (7460-2, Part II)

While the structure does not constitute a hazard to air navigation, it would be located within or near a military training area and/or route.

This determination expires on 07/05/2013 unless:

- (a) extended, revised or terminated by the issuing office.
- (b) the construction is subject to the licensing authority of the Federal Communications Commission (FCC) and an application for a construction permit has been filed, as required by the FCC, within

6 months of the date of this determination. In such case, the determination expires on the date prescribed by the FCC for completion of construction, or the date the FCC denies the application.

NOTE: REQUEST FOR EXTENSION OF THE EFFECTIVE PERIOD OF THIS DETERMINATION MUST BE E-FILED AT LEAST 15 DAYS PRIOR TO THE EXPIRATION DATE. AFTER RE-EVALUATION OF CURRENT OPERATIONS IN THE AREA OF THE STRUCTURE TO DETERMINE THAT NO SIGNIFICANT AERONAUTICAL CHANGES HAVE OCCURRED, YOUR DETERMINATION MAY BE ELIGIBLE FOR ONE EXTENSION OF THE EFFECTIVE PERIOD.

Additional wind turbines or met towers proposed in the future may cause a cumulative effect on the national airspace system. This determination is based, in part, on the foregoing description which includes specific coordinates and heights . Any changes in coordinates will void this determination. Any future construction or alteration requires separate notice to the FAA.

This determination does include temporary construction equipment such as cranes, derricks, etc., which may be used during actual construction of the structure. However, this equipment shall not exceed the overall heights as indicated above. Equipment which has a height greater than the studied structure requires separate notice to the FAA.

This determination concerns the effect of this structure on the safe and efficient use of navigable airspace by aircraft and does not relieve the sponsor of compliance responsibilities relating to any law, ordinance, or regulation of any Federal, State, or local government body.

Any failure or malfunction that lasts more than thirty (30) minutes and affects a top light or flashing obstruction light, regardless of its position, should be reported immediately to (877) 487-6867 so a Notice to Airmen (NOTAM) can be issued. As soon as the normal operation is restored, notify the same number.

If we can be of further assistance, please contact our office at (404) 305-7081. On any future correspondence concerning this matter, please refer to Aeronautical Study Number 2011-WTE-17807-OE.

Signature Control No: 153168760-156144474

(DNE -WT)

Michael Blaich
Specialist



Mail Processing Center
Federal Aviation Administration
Southwest Regional Office
Obstruction Evaluation Group
2601 Meacham Boulevard
Fort Worth, TX 76137

Aeronautical Study No.
2011-WTE-17808-OE

Issued Date: 01/05/2012

Robert Ward
Everpower Wind Holdings
91 43rd Street
Suite 220
Pittsburgh, PA 15201

**** DETERMINATION OF NO HAZARD TO AIR NAVIGATION ****

The Federal Aviation Administration has conducted an aeronautical study under the provisions of 49 U.S.C., Section 44718 and if applicable Title 14 of the Code of Federal Regulations, part 77, concerning:

Structure:	Wind Turbine WTG BII-95
Location:	Urbana, OH
Latitude:	40-05-46.89N NAD 83
Longitude:	83-33-18.10W
Heights:	1089 feet site elevation (SE) 492 feet above ground level (AGL) 1581 feet above mean sea level (AMSL)

This aeronautical study revealed that the structure does not exceed obstruction standards and would not be a hazard to air navigation provided the following condition(s), if any, is(are) met:

As a condition to this Determination, the structure is marked/lighted in accordance with FAA Advisory circular 70/7460-1 K Change 2, Obstruction Marking and Lighting, white paint/synchronized red lights - Chapters 4,12&13(Turbines).

It is required that FAA Form 7460-2, Notice of Actual Construction or Alteration, be completed and returned to this office any time the project is abandoned or:

_____ At least 10 days prior to start of construction (7460-2, Part I)
 X Within 5 days after the construction reaches its greatest height (7460-2, Part II)

While the structure does not constitute a hazard to air navigation, it would be located within or near a military training area and/or route.

This determination expires on 07/05/2013 unless:

- (a) extended, revised or terminated by the issuing office.
- (b) the construction is subject to the licensing authority of the Federal Communications Commission (FCC) and an application for a construction permit has been filed, as required by the FCC, within

6 months of the date of this determination. In such case, the determination expires on the date prescribed by the FCC for completion of construction, or the date the FCC denies the application.

NOTE: REQUEST FOR EXTENSION OF THE EFFECTIVE PERIOD OF THIS DETERMINATION MUST BE E-FILED AT LEAST 15 DAYS PRIOR TO THE EXPIRATION DATE. AFTER RE-EVALUATION OF CURRENT OPERATIONS IN THE AREA OF THE STRUCTURE TO DETERMINE THAT NO SIGNIFICANT AERONAUTICAL CHANGES HAVE OCCURRED, YOUR DETERMINATION MAY BE ELIGIBLE FOR ONE EXTENSION OF THE EFFECTIVE PERIOD.

Additional wind turbines or met towers proposed in the future may cause a cumulative effect on the national airspace system. This determination is based, in part, on the foregoing description which includes specific coordinates and heights . Any changes in coordinates will void this determination. Any future construction or alteration requires separate notice to the FAA.

This determination does include temporary construction equipment such as cranes, derricks, etc., which may be used during actual construction of the structure. However, this equipment shall not exceed the overall heights as indicated above. Equipment which has a height greater than the studied structure requires separate notice to the FAA.

This determination concerns the effect of this structure on the safe and efficient use of navigable airspace by aircraft and does not relieve the sponsor of compliance responsibilities relating to any law, ordinance, or regulation of any Federal, State, or local government body.

Any failure or malfunction that lasts more than thirty (30) minutes and affects a top light or flashing obstruction light, regardless of its position, should be reported immediately to (877) 487-6867 so a Notice to Airmen (NOTAM) can be issued. As soon as the normal operation is restored, notify the same number.

If we can be of further assistance, please contact our office at (404) 305-7081. On any future correspondence concerning this matter, please refer to Aeronautical Study Number 2011-WTE-17808-OE.

Signature Control No: 153168762-156144489

(DNE -WT)

Michael Blaich
Specialist



Mail Processing Center
Federal Aviation Administration
Southwest Regional Office
Obstruction Evaluation Group
2601 Meacham Boulevard
Fort Worth, TX 76137

Aeronautical Study No.
2012-WTE-1922-OE

Issued Date: 04/26/2012

Bob Ward
Buckeye Wind
91 43rd St
Ste 220
Pittsburgh, PA 15201

**** DETERMINATION OF NO HAZARD TO AIR NAVIGATION ****

The Federal Aviation Administration has conducted an aeronautical study under the provisions of 49 U.S.C., Section 44718 and if applicable Title 14 of the Code of Federal Regulations, part 77, concerning:

Structure:	Wind Turbine BII-96
Location:	Urbana, OH
Latitude:	40-06-24.28N NAD 83
Longitude:	83-33-25.12W
Heights:	1122 feet site elevation (SE) 492 feet above ground level (AGL) 1614 feet above mean sea level (AMSL)

This aeronautical study revealed that the structure does not exceed obstruction standards and would not be a hazard to air navigation provided the following condition(s), if any, is(are) met:

As a condition to this Determination, the structure is marked/lighted in accordance with FAA Advisory circular 70/7460-1 K Change 2, Obstruction Marking and Lighting, white paint/synchronized red lights - Chapters 4,12&13(Turbines).

It is required that FAA Form 7460-2, Notice of Actual Construction or Alteration, be completed and returned to this office any time the project is abandoned or:

- ☐ At least 10 days prior to start of construction (7460-2, Part I)
☒ Within 5 days after the construction reaches its greatest height (7460-2, Part II)

While the structure does not constitute a hazard to air navigation, it would be located within or near a military training area and/or route.

This determination expires on 10/26/2013 unless:

- (a) extended, revised or terminated by the issuing office.
- (b) the construction is subject to the licensing authority of the Federal Communications Commission (FCC) and an application for a construction permit has been filed, as required by the FCC, within

6 months of the date of this determination. In such case, the determination expires on the date prescribed by the FCC for completion of construction, or the date the FCC denies the application.

NOTE: REQUEST FOR EXTENSION OF THE EFFECTIVE PERIOD OF THIS DETERMINATION MUST BE E-FILED AT LEAST 15 DAYS PRIOR TO THE EXPIRATION DATE. AFTER RE-EVALUATION OF CURRENT OPERATIONS IN THE AREA OF THE STRUCTURE TO DETERMINE THAT NO SIGNIFICANT AERONAUTICAL CHANGES HAVE OCCURRED, YOUR DETERMINATION MAY BE ELIGIBLE FOR ONE EXTENSION OF THE EFFECTIVE PERIOD.

Additional wind turbines or met towers proposed in the future may cause a cumulative effect on the national airspace system. This determination is based, in part, on the foregoing description which includes specific coordinates and heights . Any changes in coordinates will void this determination. Any future construction or alteration requires separate notice to the FAA.

This determination does include temporary construction equipment such as cranes, derricks, etc., which may be used during actual construction of the structure. However, this equipment shall not exceed the overall heights as indicated above. Equipment which has a height greater than the studied structure requires separate notice to the FAA.

This determination concerns the effect of this structure on the safe and efficient use of navigable airspace by aircraft and does not relieve the sponsor of compliance responsibilities relating to any law, ordinance, or regulation of any Federal, State, or local government body.

Any failure or malfunction that lasts more than thirty (30) minutes and affects a top light or flashing obstruction light, regardless of its position, should be reported immediately to (877) 487-6867 so a Notice to Airmen (NOTAM) can be issued. As soon as the normal operation is restored, notify the same number.

If we can be of further assistance, please contact our office at (404) 305-7081. On any future correspondence concerning this matter, please refer to Aeronautical Study Number 2012-WTE-1922-OE.

Signature Control No: 162066693-163501278

(DNE -WT)

Michael Blaich
Specialist



Mail Processing Center
Federal Aviation Administration
Southwest Regional Office
Obstruction Evaluation Group
2601 Meacham Boulevard
Fort Worth, TX 76137

Aeronautical Study No.
2011-WTE-17810-OE

Issued Date: 01/05/2012

Robert Ward
Everpower Wind Holdings
91 43rd Street
Suite 220
Pittsburgh, PA 15201

**** DETERMINATION OF NO HAZARD TO AIR NAVIGATION ****

The Federal Aviation Administration has conducted an aeronautical study under the provisions of 49 U.S.C., Section 44718 and if applicable Title 14 of the Code of Federal Regulations, part 77, concerning:

Structure:	Wind Turbine WTG BII-97
Location:	Urbana, OH
Latitude:	40-06-04.72N NAD 83
Longitude:	83-37-07.19W
Heights:	1249 feet site elevation (SE) 492 feet above ground level (AGL) 1741 feet above mean sea level (AMSL)

This aeronautical study revealed that the structure does not exceed obstruction standards and would not be a hazard to air navigation provided the following condition(s), if any, is(are) met:

As a condition to this Determination, the structure is marked/lighted in accordance with FAA Advisory circular 70/7460-1 K Change 2, Obstruction Marking and Lighting, white paint/synchronized red lights - Chapters 4, 12 & 13 (Turbines).

It is required that FAA Form 7460-2, Notice of Actual Construction or Alteration, be completed and returned to this office any time the project is abandoned or:

- ☐ At least 10 days prior to start of construction (7460-2, Part I)
☒ Within 5 days after the construction reaches its greatest height (7460-2, Part II)

While the structure does not constitute a hazard to air navigation, it would be located within or near a military training area and/or route.

This determination expires on 07/05/2013 unless:

- (a) extended, revised or terminated by the issuing office.
- (b) the construction is subject to the licensing authority of the Federal Communications Commission (FCC) and an application for a construction permit has been filed, as required by the FCC, within

6 months of the date of this determination. In such case, the determination expires on the date prescribed by the FCC for completion of construction, or the date the FCC denies the application.

NOTE: REQUEST FOR EXTENSION OF THE EFFECTIVE PERIOD OF THIS DETERMINATION MUST BE E-FILED AT LEAST 15 DAYS PRIOR TO THE EXPIRATION DATE. AFTER RE-EVALUATION OF CURRENT OPERATIONS IN THE AREA OF THE STRUCTURE TO DETERMINE THAT NO SIGNIFICANT AERONAUTICAL CHANGES HAVE OCCURRED, YOUR DETERMINATION MAY BE ELIGIBLE FOR ONE EXTENSION OF THE EFFECTIVE PERIOD.

Additional wind turbines or met towers proposed in the future may cause a cumulative effect on the national airspace system. This determination is based, in part, on the foregoing description which includes specific coordinates and heights . Any changes in coordinates will void this determination. Any future construction or alteration requires separate notice to the FAA.

This determination does include temporary construction equipment such as cranes, derricks, etc., which may be used during actual construction of the structure. However, this equipment shall not exceed the overall heights as indicated above. Equipment which has a height greater than the studied structure requires separate notice to the FAA.

This determination concerns the effect of this structure on the safe and efficient use of navigable airspace by aircraft and does not relieve the sponsor of compliance responsibilities relating to any law, ordinance, or regulation of any Federal, State, or local government body.

Any failure or malfunction that lasts more than thirty (30) minutes and affects a top light or flashing obstruction light, regardless of its position, should be reported immediately to (877) 487-6867 so a Notice to Airmen (NOTAM) can be issued. As soon as the normal operation is restored, notify the same number.

If we can be of further assistance, please contact our office at (404) 305-7081. On any future correspondence concerning this matter, please refer to Aeronautical Study Number 2011-WTE-17810-OE.

Signature Control No: 153168766-156144488

(DNE -WT)

Michael Blaich
Specialist



Mail Processing Center
Federal Aviation Administration
Southwest Regional Office
Obstruction Evaluation Group
2601 Meacham Boulevard
Fort Worth, TX 76137

Aeronautical Study No.
2012-WTE-1923-OE

Issued Date: 04/26/2012

Bob Ward
Buckeye Wind
91 43rd St
Ste 220
Pittsburgh, PA 15201

**** DETERMINATION OF NO HAZARD TO AIR NAVIGATION ****

The Federal Aviation Administration has conducted an aeronautical study under the provisions of 49 U.S.C., Section 44718 and if applicable Title 14 of the Code of Federal Regulations, part 77, concerning:

Structure:	Wind Turbine BII-98
Location:	Urbana, OH
Latitude:	40-05-59.62N NAD 83
Longitude:	83-37-38.86W
Heights:	1247 feet site elevation (SE) 492 feet above ground level (AGL) 1739 feet above mean sea level (AMSL)

This aeronautical study revealed that the structure does not exceed obstruction standards and would not be a hazard to air navigation provided the following condition(s), if any, is(are) met:

As a condition to this Determination, the structure is marked/lighted in accordance with FAA Advisory circular 70/7460-1 K Change 2, Obstruction Marking and Lighting, white paint only - Chapters 12&13(Turbines).

It is required that FAA Form 7460-2, Notice of Actual Construction or Alteration, be completed and returned to this office any time the project is abandoned or:

- ☐ At least 10 days prior to start of construction (7460-2, Part I)
☒ Within 5 days after the construction reaches its greatest height (7460-2, Part II)

While the structure does not constitute a hazard to air navigation, it would be located within or near a military training area and/or route.

This determination expires on 10/26/2013 unless:

- (a) extended, revised or terminated by the issuing office.
- (b) the construction is subject to the licensing authority of the Federal Communications Commission (FCC) and an application for a construction permit has been filed, as required by the FCC, within 6 months of the date of this determination. In such case, the determination expires on the date prescribed by the FCC for completion of construction, or the date the FCC denies the application.

NOTE: REQUEST FOR EXTENSION OF THE EFFECTIVE PERIOD OF THIS DETERMINATION MUST BE E-FILED AT LEAST 15 DAYS PRIOR TO THE EXPIRATION DATE. AFTER RE-EVALUATION OF CURRENT OPERATIONS IN THE AREA OF THE STRUCTURE TO DETERMINE THAT NO SIGNIFICANT AERONAUTICAL CHANGES HAVE OCCURRED, YOUR DETERMINATION MAY BE ELIGIBLE FOR ONE EXTENSION OF THE EFFECTIVE PERIOD.

Additional wind turbines or met towers proposed in the future may cause a cumulative effect on the national airspace system. This determination is based, in part, on the foregoing description which includes specific coordinates and heights . Any changes in coordinates will void this determination. Any future construction or alteration requires separate notice to the FAA.

This determination does include temporary construction equipment such as cranes, derricks, etc., which may be used during actual construction of the structure. However, this equipment shall not exceed the overall heights as indicated above. Equipment which has a height greater than the studied structure requires separate notice to the FAA.

This determination concerns the effect of this structure on the safe and efficient use of navigable airspace by aircraft and does not relieve the sponsor of compliance responsibilities relating to any law, ordinance, or regulation of any Federal, State, or local government body.

Any failure or malfunction that lasts more than thirty (30) minutes and affects a top light or flashing obstruction light, regardless of its position, should be reported immediately to (877) 487-6867 so a Notice to Airmen (NOTAM) can be issued. As soon as the normal operation is restored, notify the same number.

If we can be of further assistance, please contact our office at (404) 305-7081. On any future correspondence concerning this matter, please refer to Aeronautical Study Number 2012-WTE-1923-OE.

Signature Control No: 162066694-163503049

(DNE -WT)

Michael Blaich
Specialist



Mail Processing Center
Federal Aviation Administration
Southwest Regional Office
Obstruction Evaluation Group
2601 Meacham Boulevard
Fort Worth, TX 76137

Aeronautical Study No.
2011-WTE-17812-OE

Issued Date: 01/05/2012

Robert Ward
Everpower Wind Holdings
91 43rd Street
Suite 220
Pittsburgh, PA 15201

**** DETERMINATION OF NO HAZARD TO AIR NAVIGATION ****

The Federal Aviation Administration has conducted an aeronautical study under the provisions of 49 U.S.C., Section 44718 and if applicable Title 14 of the Code of Federal Regulations, part 77, concerning:

Structure:	Wind Turbine WTG BII-99
Location:	Urbana, OH
Latitude:	40-06-10.53N NAD 83
Longitude:	83-37-20.08W
Heights:	1242 feet site elevation (SE) 492 feet above ground level (AGL) 1734 feet above mean sea level (AMSL)

This aeronautical study revealed that the structure does not exceed obstruction standards and would not be a hazard to air navigation provided the following condition(s), if any, is(are) met:

As a condition to this Determination, the structure is marked/lighted in accordance with FAA Advisory circular 70/7460-1 K Change 2, Obstruction Marking and Lighting, white paint only - Chapters 12&13(Turbines).

It is required that FAA Form 7460-2, Notice of Actual Construction or Alteration, be completed and returned to this office any time the project is abandoned or:

- ☐ At least 10 days prior to start of construction (7460-2, Part I)
☒ Within 5 days after the construction reaches its greatest height (7460-2, Part II)

While the structure does not constitute a hazard to air navigation, it would be located within or near a military training area and/or route.

This determination expires on 07/05/2013 unless:

- (a) extended, revised or terminated by the issuing office.
- (b) the construction is subject to the licensing authority of the Federal Communications Commission (FCC) and an application for a construction permit has been filed, as required by the FCC, within 6 months of the date of this determination. In such case, the determination expires on the date prescribed by the FCC for completion of construction, or the date the FCC denies the application.

NOTE: REQUEST FOR EXTENSION OF THE EFFECTIVE PERIOD OF THIS DETERMINATION MUST BE E-FILED AT LEAST 15 DAYS PRIOR TO THE EXPIRATION DATE. AFTER RE-EVALUATION OF CURRENT OPERATIONS IN THE AREA OF THE STRUCTURE TO DETERMINE THAT NO SIGNIFICANT AERONAUTICAL CHANGES HAVE OCCURRED, YOUR DETERMINATION MAY BE ELIGIBLE FOR ONE EXTENSION OF THE EFFECTIVE PERIOD.

Additional wind turbines or met towers proposed in the future may cause a cumulative effect on the national airspace system. This determination is based, in part, on the foregoing description which includes specific coordinates and heights . Any changes in coordinates will void this determination. Any future construction or alteration requires separate notice to the FAA.

This determination does include temporary construction equipment such as cranes, derricks, etc., which may be used during actual construction of the structure. However, this equipment shall not exceed the overall heights as indicated above. Equipment which has a height greater than the studied structure requires separate notice to the FAA.

This determination concerns the effect of this structure on the safe and efficient use of navigable airspace by aircraft and does not relieve the sponsor of compliance responsibilities relating to any law, ordinance, or regulation of any Federal, State, or local government body.

Any failure or malfunction that lasts more than thirty (30) minutes and affects a top light or flashing obstruction light, regardless of its position, should be reported immediately to (877) 487-6867 so a Notice to Airmen (NOTAM) can be issued. As soon as the normal operation is restored, notify the same number.

If we can be of further assistance, please contact our office at (404) 305-7081. On any future correspondence concerning this matter, please refer to Aeronautical Study Number 2011-WTE-17812-OE.

Signature Control No: 153168770-156145472

(DNE -WT)

Michael Blaich
Specialist



Mail Processing Center
Federal Aviation Administration
Southwest Regional Office
Obstruction Evaluation Group
2601 Meacham Boulevard
Fort Worth, TX 76137

Aeronautical Study No.
2011-WTE-17813-OE

Issued Date: 01/05/2012

Robert Ward
Everpower Wind Holdings
91 43rd Street
Suite 220
Pittsburgh, PA 15201

**** DETERMINATION OF NO HAZARD TO AIR NAVIGATION ****

The Federal Aviation Administration has conducted an aeronautical study under the provisions of 49 U.S.C., Section 44718 and if applicable Title 14 of the Code of Federal Regulations, part 77, concerning:

Structure:	Wind Turbine WTG BII-100
Location:	Urbana, OH
Latitude:	40-08-38.67N NAD 83
Longitude:	83-34-44.06W
Heights:	1164 feet site elevation (SE) 492 feet above ground level (AGL) 1656 feet above mean sea level (AMSL)

This aeronautical study revealed that the structure does not exceed obstruction standards and would not be a hazard to air navigation provided the following condition(s), if any, is(are) met:

As a condition to this Determination, the structure is marked/lighted in accordance with FAA Advisory circular 70/7460-1 K Change 2, Obstruction Marking and Lighting, white paint/synchronized red lights - Chapters 4,12&13(Turbines).

It is required that FAA Form 7460-2, Notice of Actual Construction or Alteration, be completed and returned to this office any time the project is abandoned or:

- ☐ At least 10 days prior to start of construction (7460-2, Part I)
☒ Within 5 days after the construction reaches its greatest height (7460-2, Part II)

While the structure does not constitute a hazard to air navigation, it would be located within or near a military training area and/or route.

This determination expires on 07/05/2013 unless:

- (a) extended, revised or terminated by the issuing office.
- (b) the construction is subject to the licensing authority of the Federal Communications Commission (FCC) and an application for a construction permit has been filed, as required by the FCC, within

6 months of the date of this determination. In such case, the determination expires on the date prescribed by the FCC for completion of construction, or the date the FCC denies the application.

NOTE: REQUEST FOR EXTENSION OF THE EFFECTIVE PERIOD OF THIS DETERMINATION MUST BE E-FILED AT LEAST 15 DAYS PRIOR TO THE EXPIRATION DATE. AFTER RE-EVALUATION OF CURRENT OPERATIONS IN THE AREA OF THE STRUCTURE TO DETERMINE THAT NO SIGNIFICANT AERONAUTICAL CHANGES HAVE OCCURRED, YOUR DETERMINATION MAY BE ELIGIBLE FOR ONE EXTENSION OF THE EFFECTIVE PERIOD.

Additional wind turbines or met towers proposed in the future may cause a cumulative effect on the national airspace system. This determination is based, in part, on the foregoing description which includes specific coordinates and heights . Any changes in coordinates will void this determination. Any future construction or alteration requires separate notice to the FAA.

This determination does include temporary construction equipment such as cranes, derricks, etc., which may be used during actual construction of the structure. However, this equipment shall not exceed the overall heights as indicated above. Equipment which has a height greater than the studied structure requires separate notice to the FAA.

This determination concerns the effect of this structure on the safe and efficient use of navigable airspace by aircraft and does not relieve the sponsor of compliance responsibilities relating to any law, ordinance, or regulation of any Federal, State, or local government body.

Any failure or malfunction that lasts more than thirty (30) minutes and affects a top light or flashing obstruction light, regardless of its position, should be reported immediately to (877) 487-6867 so a Notice to Airmen (NOTAM) can be issued. As soon as the normal operation is restored, notify the same number.

If we can be of further assistance, please contact our office at (404) 305-7081. On any future correspondence concerning this matter, please refer to Aeronautical Study Number 2011-WTE-17813-OE.

Signature Control No: 153168772-156144478

(DNE -WT)

Michael Blaich
Specialist



Mail Processing Center
Federal Aviation Administration
Southwest Regional Office
Obstruction Evaluation Group
2601 Meacham Boulevard
Fort Worth, TX 76137

Aeronautical Study No.
2011-WTE-17814-OE

Issued Date: 01/05/2012

Robert Ward
Everpower Wind Holdings
91 43rd Street
Suite 220
Pittsburgh, PA 15201

**** DETERMINATION OF NO HAZARD TO AIR NAVIGATION ****

The Federal Aviation Administration has conducted an aeronautical study under the provisions of 49 U.S.C., Section 44718 and if applicable Title 14 of the Code of Federal Regulations, part 77, concerning:

Structure:	Wind Turbine WTG BII-101
Location:	Urbana, OH
Latitude:	40-07-37.41N NAD 83
Longitude:	83-34-35.16W
Heights:	1159 feet site elevation (SE) 492 feet above ground level (AGL) 1651 feet above mean sea level (AMSL)

This aeronautical study revealed that the structure does not exceed obstruction standards and would not be a hazard to air navigation provided the following condition(s), if any, is(are) met:

As a condition to this Determination, the structure is marked/lighted in accordance with FAA Advisory circular 70/7460-1 K Change 2, Obstruction Marking and Lighting, white paint/synchronized red lights - Chapters 4,12&13(Turbines).

It is required that FAA Form 7460-2, Notice of Actual Construction or Alteration, be completed and returned to this office any time the project is abandoned or:

- ☐ At least 10 days prior to start of construction (7460-2, Part I)
☒ Within 5 days after the construction reaches its greatest height (7460-2, Part II)

While the structure does not constitute a hazard to air navigation, it would be located within or near a military training area and/or route.

This determination expires on 07/05/2013 unless:

- (a) extended, revised or terminated by the issuing office.
- (b) the construction is subject to the licensing authority of the Federal Communications Commission (FCC) and an application for a construction permit has been filed, as required by the FCC, within

6 months of the date of this determination. In such case, the determination expires on the date prescribed by the FCC for completion of construction, or the date the FCC denies the application.

NOTE: REQUEST FOR EXTENSION OF THE EFFECTIVE PERIOD OF THIS DETERMINATION MUST BE E-FILED AT LEAST 15 DAYS PRIOR TO THE EXPIRATION DATE. AFTER RE-EVALUATION OF CURRENT OPERATIONS IN THE AREA OF THE STRUCTURE TO DETERMINE THAT NO SIGNIFICANT AERONAUTICAL CHANGES HAVE OCCURRED, YOUR DETERMINATION MAY BE ELIGIBLE FOR ONE EXTENSION OF THE EFFECTIVE PERIOD.

Additional wind turbines or met towers proposed in the future may cause a cumulative effect on the national airspace system. This determination is based, in part, on the foregoing description which includes specific coordinates and heights . Any changes in coordinates will void this determination. Any future construction or alteration requires separate notice to the FAA.

This determination does include temporary construction equipment such as cranes, derricks, etc., which may be used during actual construction of the structure. However, this equipment shall not exceed the overall heights as indicated above. Equipment which has a height greater than the studied structure requires separate notice to the FAA.

This determination concerns the effect of this structure on the safe and efficient use of navigable airspace by aircraft and does not relieve the sponsor of compliance responsibilities relating to any law, ordinance, or regulation of any Federal, State, or local government body.

Any failure or malfunction that lasts more than thirty (30) minutes and affects a top light or flashing obstruction light, regardless of its position, should be reported immediately to (877) 487-6867 so a Notice to Airmen (NOTAM) can be issued. As soon as the normal operation is restored, notify the same number.

If we can be of further assistance, please contact our office at (404) 305-7081. On any future correspondence concerning this matter, please refer to Aeronautical Study Number 2011-WTE-17814-OE.

Signature Control No: 153168774-156144476

(DNE -WT)

Michael Blaich
Specialist



Mail Processing Center
Federal Aviation Administration
Southwest Regional Office
Obstruction Evaluation Group
2601 Meacham Boulevard
Fort Worth, TX 76137

Aeronautical Study No.
2012-WTE-1924-OE

Issued Date: 04/26/2012

Bob Ward
Buckeye Wind
91 43rd St
Ste 220
Pittsburgh, PA 15201

**** DETERMINATION OF NO HAZARD TO AIR NAVIGATION ****

The Federal Aviation Administration has conducted an aeronautical study under the provisions of 49 U.S.C., Section 44718 and if applicable Title 14 of the Code of Federal Regulations, part 77, concerning:

Structure:	Wind Turbine BII-105
Location:	Urbana, OH
Latitude:	40-08-17.42N NAD 83
Longitude:	83-38-13.52W
Heights:	1310 feet site elevation (SE) 492 feet above ground level (AGL) 1802 feet above mean sea level (AMSL)

This aeronautical study revealed that the structure would have no substantial adverse effect on the safe and efficient utilization of the navigable airspace by aircraft or on the operation of air navigation facilities. Therefore, pursuant to the authority delegated to me, it is hereby determined that the structure would not be a hazard to air navigation provided the following condition(s) is(are) met:

As a condition to this Determination, the structure is marked/lighted in accordance with FAA Advisory circular 70/7460-1 K Change 2, Obstruction Marking and Lighting, white paint/synchronized red lights - Chapters 4,12&13(Turbines).

It is required that FAA Form 7460-2, Notice of Actual Construction or Alteration, be completed and returned to this office any time the project is abandoned or:

- ☐ At least 10 days prior to start of construction (7460-2, Part I)
☒ Within 5 days after the construction reaches its greatest height (7460-2, Part II)

See attachment for additional condition(s) or information.

This determination expires on 10/26/2013 unless:

- (a) extended, revised or terminated by the issuing office.
- (b) the construction is subject to the licensing authority of the Federal Communications Commission (FCC) and an application for a construction permit has been filed, as required by the FCC, within

6 months of the date of this determination. In such case, the determination expires on the date prescribed by the FCC for completion of construction, or the date the FCC denies the application.

NOTE: REQUEST FOR EXTENSION OF THE EFFECTIVE PERIOD OF THIS DETERMINATION MUST BE E-FILED AT LEAST 15 DAYS PRIOR TO THE EXPIRATION DATE. AFTER RE-EVALUATION OF CURRENT OPERATIONS IN THE AREA OF THE STRUCTURE TO DETERMINE THAT NO SIGNIFICANT AERONAUTICAL CHANGES HAVE OCCURRED, YOUR DETERMINATION MAY BE ELIGIBLE FOR ONE EXTENSION OF THE EFFECTIVE PERIOD.

This determination is subject to review if an interested party files a petition that is received by the FAA on or before May 26, 2012. In the event a petition for review is filed, it must contain a full statement of the basis upon which it is made and be submitted in triplicate to the Manager, Airspace Regulations & ATC Procedures Group, Federal Aviation Administration, Airspace Regulations & ATC Procedures Group, 800 Independence Ave, SW, Room 423, Washington, DC 20591.

This determination becomes final on June 05, 2012 unless a petition is timely filed. In which case, this determination will not become final pending disposition of the petition. Interested parties will be notified of the grant of any review. For any questions regarding your petition, please contact Airspace Regulations & ATC Procedures Group via telephone -- 202-267-8783 - or facsimile 202-267-9328.

This determination is based, in part, on the foregoing description which includes specific coordinates, heights, frequency(ies) and power. Any changes in coordinates, heights, and frequencies or use of greater power will void this determination. Any future construction or alteration, including increase to heights, power, or the addition of other transmitters, requires separate notice to the FAA.

This determination does include temporary construction equipment such as cranes, derricks, etc., which may be used during actual construction of the structure. However, this equipment shall not exceed the overall heights as indicated above. Equipment which has a height greater than the studied structure requires separate notice to the FAA.

This determination concerns the effect of this structure on the safe and efficient use of navigable airspace by aircraft and does not relieve the sponsor of compliance responsibilities relating to any law, ordinance, or regulation of any Federal, State, or local government body.

Any failure or malfunction that lasts more than thirty (30) minutes and affects a top light or flashing obstruction light, regardless of its position, should be reported immediately to (877) 487-6867 so a Notice to Airmen (NOTAM) can be issued. As soon as the normal operation is restored, notify the same number.

This aeronautical study considered and analyzed the impact on existing and proposed arrival, departure, and en route procedures for aircraft operating under both visual flight rules and instrument flight rules; the impact on all existing and planned public-use airports, military airports and aeronautical facilities; and the cumulative impact resulting from the studied structure when combined with the impact of other existing or proposed structures. The study disclosed that the described structure would have no substantial adverse effect on air navigation.

An account of the study findings, aeronautical objections received by the FAA during the study (if any), and the basis for the FAA's decision in this matter can be found on the following page(s).

If we can be of further assistance, please contact Michael Blaich, at (404) 305-7081. On any future correspondence concerning this matter, please refer to Aeronautical Study Number 2012-WTE-1924-OE.

Signature Control No: 162066695-163506204

Sheri Edgett-Baron

Manager, Obstruction Evaluation Group

(DNH)

Attachment(s)

Additional Information

Map(s)

The proposed construction would be located approximately 5.37 nautical miles (NM) east of the Grimes Field Airport (I74). It would exceed the Obstruction Standards of Title 14, Code of Federal Regulations (14 CFR), Part 77 as follows:

Section 77.17(a)(2) by 57 feet - a height that exceeds 435 feet above ground level within 5.37 NM as applied to I74.

The proposal was not circularized for public comment because current FAA obstruction evaluation policy exempts from circularization those proposals that exceed the above cited obstruction standard. This is provided the proposal does not lie within an airport traffic pattern. This policy does not affect the public's right to petition for review determinations regarding structures, which exceed the subject obstruction standards.

AERONAUTICAL STUDY FOR POSSIBLE INSTRUMENT FLIGHT RULES (IFR) EFFECT DISCLOSED THE FOLLOWING:

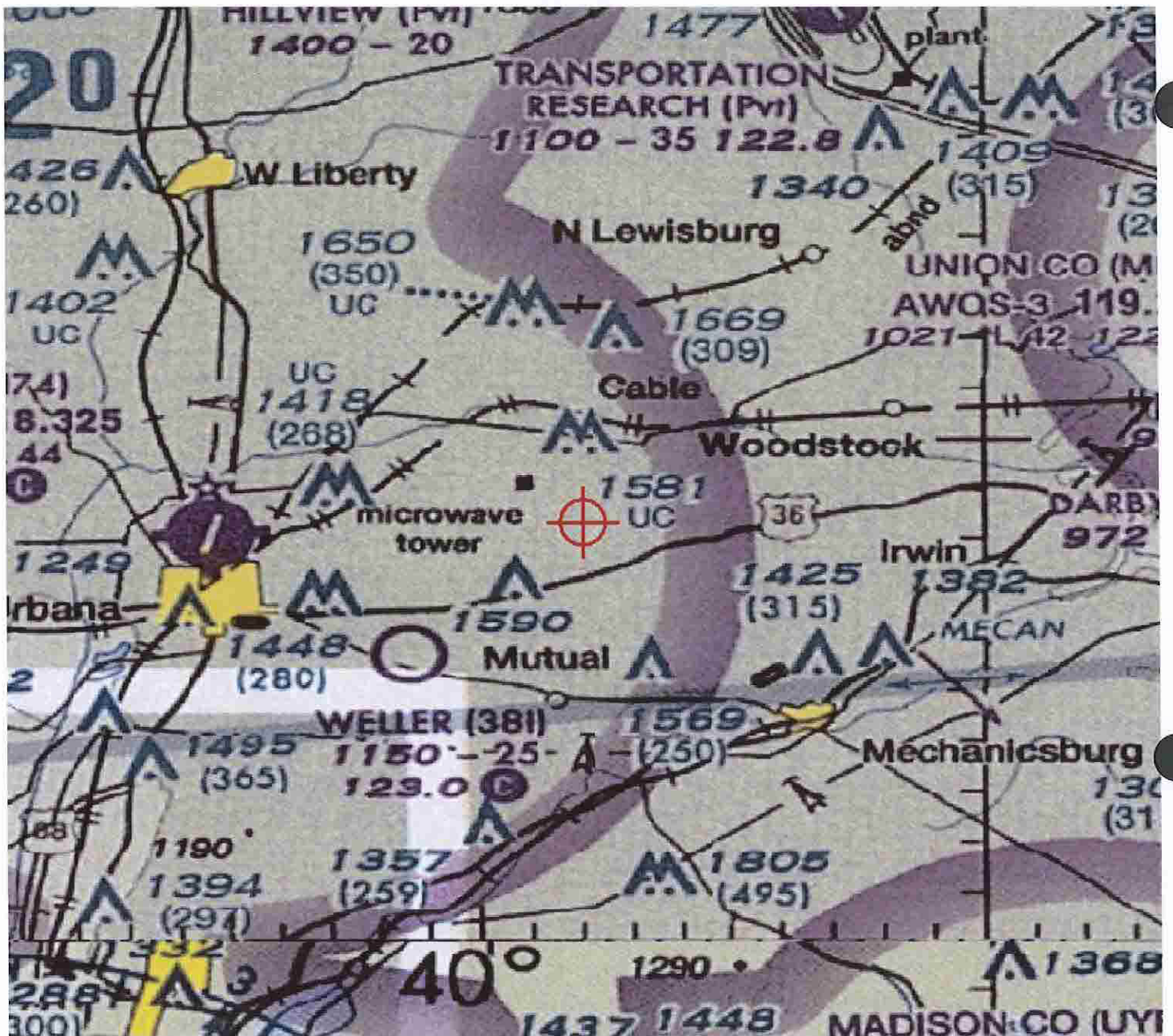
- > The proposed structure would have no effect on any existing or proposed IFR arrival/departure routes, operations, or procedures.
- > The proposed structure would have no effect on any existing or proposed IFR en route routes, operations, or procedures.
- > The proposed structure would have no effect on any existing or proposed IFR minimum flight altitudes.

AERONAUTICAL STUDY FOR POSSIBLE VISUAL FLIGHT RULES (VFR) EFFECT DISCLOSED THE FOLLOWING:

- > The proposed structure would have no effect on any existing or proposed VFR arrival or departure routes, operations or procedures.
- > The proposed structure would not conflict with airspace required to conduct normal VFR traffic pattern operations at any known public use or military airports.
- > The proposed structure would not penetrate those altitudes normally considered available to airmen for VFR en route flight.
- > The proposed structure will be appropriately obstruction marked and lighted to make it more conspicuous to airmen flying in VFR weather conditions at night.

The cumulative impact of the proposed structure, when combined with other existing structures is not considered significant. Study did not disclose any adverse effect on existing or proposed public-use or military airports or navigational facilities. Nor would the proposal affect the capacity of any known existing or planned public-use or military airport.

Therefore, it is determined that the proposed construction would not have a substantial adverse effect on the safe and efficient utilization of the navigable airspace by aircraft or on any air navigation facility and would not be a hazard to air navigation.





Mail Processing Center
Federal Aviation Administration
Southwest Regional Office
Obstruction Evaluation Group
2601 Meacham Boulevard
Fort Worth, TX 76137

Aeronautical Study No.
2011-WTE-17819-OE

Issued Date: 01/05/2012

Robert Ward
Everpower Wind Holdings
91 43rd Street
Suite 220
Pittsburgh, PA 15201

**** DETERMINATION OF NO HAZARD TO AIR NAVIGATION ****

The Federal Aviation Administration has conducted an aeronautical study under the provisions of 49 U.S.C., Section 44718 and if applicable Title 14 of the Code of Federal Regulations, part 77, concerning:

Structure:	Wind Turbine WTG BII-106
Location:	Urbana, OH
Latitude:	40-08-08.74N NAD 83
Longitude:	83-38-03.83W
Heights:	1314 feet site elevation (SE) 492 feet above ground level (AGL) 1806 feet above mean sea level (AMSL)

This aeronautical study revealed that the structure would have no substantial adverse effect on the safe and efficient utilization of the navigable airspace by aircraft or on the operation of air navigation facilities. Therefore, pursuant to the authority delegated to me, it is hereby determined that the structure would not be a hazard to air navigation provided the following condition(s) is(are) met:

As a condition to this Determination, the structure is marked/lighted in accordance with FAA Advisory circular 70/7460-1 K Change 2, Obstruction Marking and Lighting, white paint only - Chapters 12&13(Turbines).

It is required that FAA Form 7460-2, Notice of Actual Construction or Alteration, be completed and returned to this office any time the project is abandoned or:

- ☐ At least 10 days prior to start of construction (7460-2, Part I)
☒ Within 5 days after the construction reaches its greatest height (7460-2, Part II)

See attachment for additional condition(s) or information.

While the structure does not constitute a hazard to air navigation, it would be located within or near a military training area and/or route.

This determination expires on 07/05/2013 unless:

- (a) extended, revised or terminated by the issuing office.

- (b) the construction is subject to the licensing authority of the Federal Communications Commission (FCC) and an application for a construction permit has been filed, as required by the FCC, within 6 months of the date of this determination. In such case, the determination expires on the date prescribed by the FCC for completion of construction, or the date the FCC denies the application.

NOTE: REQUEST FOR EXTENSION OF THE EFFECTIVE PERIOD OF THIS DETERMINATION MUST BE E-FILED AT LEAST 15 DAYS PRIOR TO THE EXPIRATION DATE. AFTER RE-EVALUATION OF CURRENT OPERATIONS IN THE AREA OF THE STRUCTURE TO DETERMINE THAT NO SIGNIFICANT AERONAUTICAL CHANGES HAVE OCCURRED, YOUR DETERMINATION MAY BE ELIGIBLE FOR ONE EXTENSION OF THE EFFECTIVE PERIOD.

This determination is subject to review if an interested party files a petition that is received by the FAA on or before February 04, 2012. In the event a petition for review is filed, it must contain a full statement of the basis upon which it is made and be submitted in triplicate to the Manager, Airspace Regulations & ATC Procedures Group, Federal Aviation Administration, Airspace Regulations & ATC Procedures Group, 800 Independence Ave, SW, Room 423, Washington, DC 20591.

This determination becomes final on February 14, 2012 unless a petition is timely filed. In which case, this determination will not become final pending disposition of the petition. Interested parties will be notified of the grant of any review. For any questions regarding your petition, please contact Airspace Regulations & ATC Procedures Group via telephone -- 202-267-8783 - or facsimile 202-267-9328.

This determination is based, in part, on the foregoing description which includes specific coordinates, heights, frequency(ies) and power. Any changes in coordinates, heights, and frequencies or use of greater power will void this determination. Any future construction or alteration, including increase to heights, power, or the addition of other transmitters, requires separate notice to the FAA.

This determination does include temporary construction equipment such as cranes, derricks, etc., which may be used during actual construction of the structure. However, this equipment shall not exceed the overall heights as indicated above. Equipment which has a height greater than the studied structure requires separate notice to the FAA.

This determination concerns the effect of this structure on the safe and efficient use of navigable airspace by aircraft and does not relieve the sponsor of compliance responsibilities relating to any law, ordinance, or regulation of any Federal, State, or local government body.

Any failure or malfunction that lasts more than thirty (30) minutes and affects a top light or flashing obstruction light, regardless of its position, should be reported immediately to (877) 487-6867 so a Notice to Airmen (NOTAM) can be issued. As soon as the normal operation is restored, notify the same number.

This aeronautical study considered and analyzed the impact on existing and proposed arrival, departure, and en route procedures for aircraft operating under both visual flight rules and instrument flight rules; the impact on all existing and planned public-use airports, military airports and aeronautical facilities; and the cumulative impact resulting from the studied structure when combined with the impact of other existing or proposed structures. The study disclosed that the described structure would have no substantial adverse effect on air navigation.

An account of the study findings, aeronautical objections received by the FAA during the study (if any), and the basis for the FAA's decision in this matter can be found on the following page(s).

If we can be of further assistance, please contact Michael Blaich, at (404) 305-7081. On any future correspondence concerning this matter, please refer to Aeronautical Study Number 2011-WTE-17819-OE.

Signature Control No: 153168784-156148567

(DNH -WT)

Sheri Edgett-Baron

Manager, Obstruction Evaluation Group

Attachment(s)

Additional Information

Map(s)

The proposed construction would be located approximately 5.49 nautical miles (NM) east of the Grimes Field Airport (I74). It would exceed the Obstruction Standards of Title 14, Code of Federal Regulations (14 CFR), Part 77 as follows:

Section 77.17(a)(2) by 46 feet - a height that exceeds 446 feet above ground level within 5.49 NM as applied to I74.

The proposal was not circularized for public comment because current FAA obstruction evaluation policy exempts from circularization those proposals that exceed the above cited obstruction standard. This is provided the proposal does not lie within an airport traffic pattern. This policy does not affect the public's right to petition for review determinations regarding structures, which exceed the subject obstruction standards.

AERONAUTICAL STUDY FOR POSSIBLE INSTRUMENT FLIGHT RULES (IFR) EFFECT DISCLOSED THE FOLLOWING:

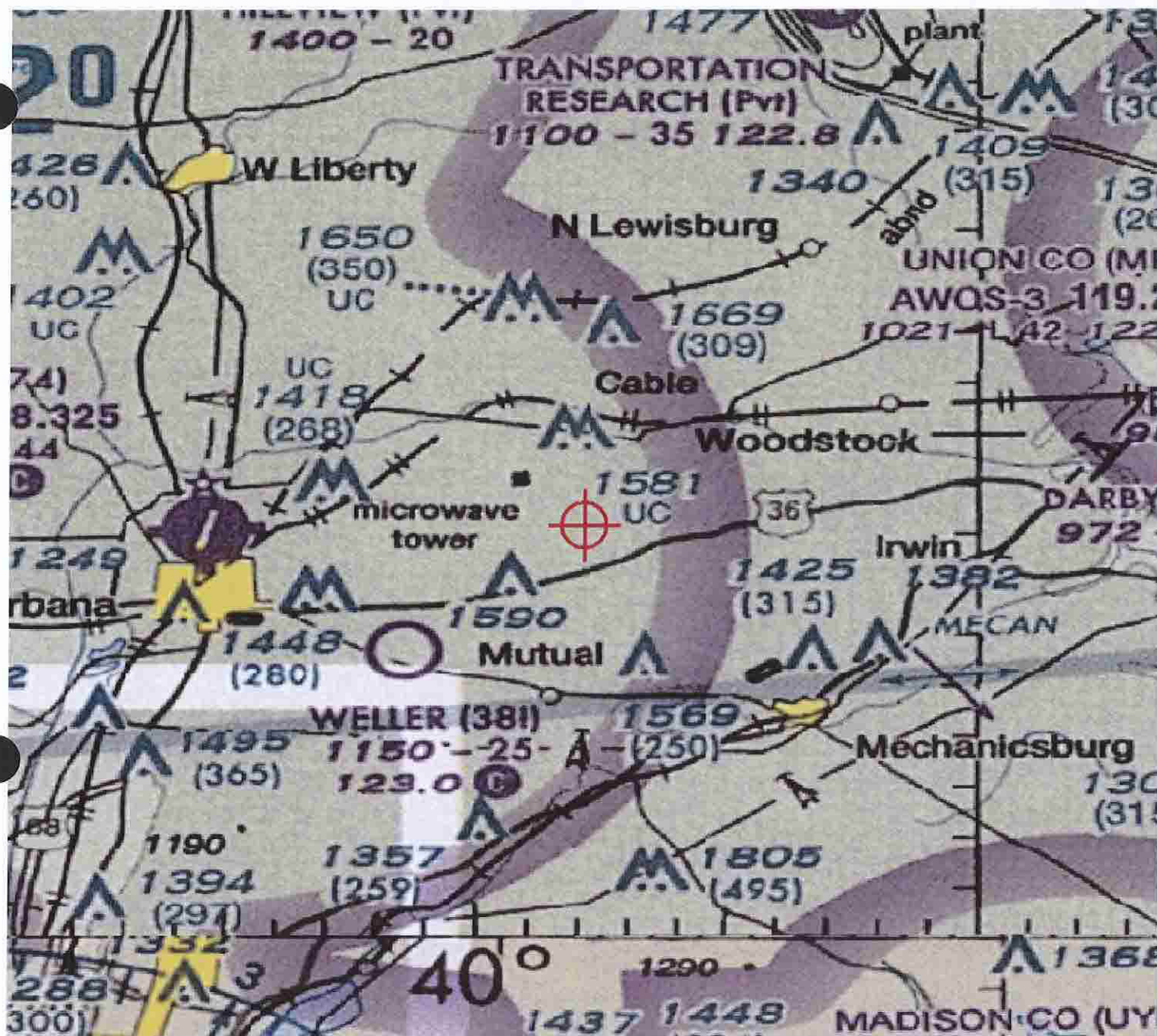
- > The proposed structure would have no effect on any existing or proposed IFR arrival/departure routes, operations, or procedures.
- > The proposed structure would have no effect on any existing or proposed IFR en route routes, operations, or procedures.
- > The proposed structure would have no effect on any existing or proposed IFR minimum flight altitudes.

AERONAUTICAL STUDY FOR POSSIBLE VISUAL FLIGHT RULES (VFR) EFFECT DISCLOSED THE FOLLOWING:

- > The proposed structure would have no effect on any existing or proposed VFR arrival or departure routes, operations or procedures.
- > The proposed structure would not conflict with airspace required to conduct normal VFR traffic pattern operations at any known public use or military airports.
- > The proposed structure would not penetrate those altitudes normally considered available to airmen for VFR en route flight.
- > The proposed structure will be appropriately obstruction marked and lighted to make it more conspicuous to airmen flying in VFR weather conditions at night.

The cumulative impact of the proposed structure, when combined with other existing structures is not considered significant. Study did not disclose any adverse effect on existing or proposed public-use or military airports or navigational facilities. Nor would the proposal affect the capacity of any known existing or planned public-use or military airport.

Therefore, it is determined that the proposed construction would not have a substantial adverse effect on the safe and efficient utilization of the navigable airspace by aircraft or on any air navigation facility and would not be a hazard to air navigation.





Mail Processing Center
Federal Aviation Administration
Southwest Regional Office
Obstruction Evaluation Group
2601 Meacham Boulevard
Fort Worth, TX 76137

Aeronautical Study No.
2012-WTE-1925-OE

Issued Date: 04/26/2012

Bob Ward
Buckeye Wind
91 43rd St
Ste 220
Pittsburgh, PA 15201

**** DETERMINATION OF NO HAZARD TO AIR NAVIGATION ****

The Federal Aviation Administration has conducted an aeronautical study under the provisions of 49 U.S.C., Section 44718 and if applicable Title 14 of the Code of Federal Regulations, part 77, concerning:

Structure:	Wind Turbine BII-107
Location:	Urbana, OH
Latitude:	40-07-58.36N NAD 83
Longitude:	83-39-05.65W
Heights:	1268 feet site elevation (SE) 492 feet above ground level (AGL) 1760 feet above mean sea level (AMSL)

This aeronautical study revealed that the structure would have no substantial adverse effect on the safe and efficient utilization of the navigable airspace by aircraft or on the operation of air navigation facilities. Therefore, pursuant to the authority delegated to me, it is hereby determined that the structure would not be a hazard to air navigation provided the following condition(s) is(are) met:

As a condition to this Determination, the structure is marked/lighted in accordance with FAA Advisory circular 70/7460-1 K Change 2, Obstruction Marking and Lighting, white paint only - Chapters 12&13(Turbines).

It is required that FAA Form 7460-2, Notice of Actual Construction or Alteration, be completed and returned to this office any time the project is abandoned or:

- ☐ At least 10 days prior to start of construction (7460-2, Part I)
☒ Within 5 days after the construction reaches its greatest height (7460-2, Part II)

See attachment for additional condition(s) or information.

This determination expires on 10/26/2013 unless:

- (a) extended, revised or terminated by the issuing office.
- (b) the construction is subject to the licensing authority of the Federal Communications Commission (FCC) and an application for a construction permit has been filed, as required by the FCC, within

6 months of the date of this determination. In such case, the determination expires on the date prescribed by the FCC for completion of construction, or the date the FCC denies the application.

NOTE: REQUEST FOR EXTENSION OF THE EFFECTIVE PERIOD OF THIS DETERMINATION MUST BE E-FILED AT LEAST 15 DAYS PRIOR TO THE EXPIRATION DATE. AFTER RE-EVALUATION OF CURRENT OPERATIONS IN THE AREA OF THE STRUCTURE TO DETERMINE THAT NO SIGNIFICANT AERONAUTICAL CHANGES HAVE OCCURRED, YOUR DETERMINATION MAY BE ELIGIBLE FOR ONE EXTENSION OF THE EFFECTIVE PERIOD.

This determination is subject to review if an interested party files a petition that is received by the FAA on or before May 26, 2012. In the event a petition for review is filed, it must contain a full statement of the basis upon which it is made and be submitted in triplicate to the Manager, Airspace Regulations & ATC Procedures Group, Federal Aviation Administration, Airspace Regulations & ATC Procedures Group, 800 Independence Ave, SW, Room 423, Washington, DC 20591.

This determination becomes final on June 05, 2012 unless a petition is timely filed. In which case, this determination will not become final pending disposition of the petition. Interested parties will be notified of the grant of any review. For any questions regarding your petition, please contact Airspace Regulations & ATC Procedures Group via telephone -- 202-267-8783 - or facsimile 202-267-9328.

This determination is based, in part, on the foregoing description which includes specific coordinates, heights, frequency(ies) and power. Any changes in coordinates, heights, and frequencies or use of greater power will void this determination. Any future construction or alteration, including increase to heights, power, or the addition of other transmitters, requires separate notice to the FAA.

This determination does include temporary construction equipment such as cranes, derricks, etc., which may be used during actual construction of the structure. However, this equipment shall not exceed the overall heights as indicated above. Equipment which has a height greater than the studied structure requires separate notice to the FAA.

This determination concerns the effect of this structure on the safe and efficient use of navigable airspace by aircraft and does not relieve the sponsor of compliance responsibilities relating to any law, ordinance, or regulation of any Federal, State, or local government body.

Any failure or malfunction that lasts more than thirty (30) minutes and affects a top light or flashing obstruction light, regardless of its position, should be reported immediately to (877) 487-6867 so a Notice to Airmen (NOTAM) can be issued. As soon as the normal operation is restored, notify the same number.

This aeronautical study considered and analyzed the impact on existing and proposed arrival, departure, and en route procedures for aircraft operating under both visual flight rules and instrument flight rules; the impact on all existing and planned public-use airports, military airports and aeronautical facilities; and the cumulative impact resulting from the studied structure when combined with the impact of other existing or proposed structures. The study disclosed that the described structure would have no substantial adverse effect on air navigation.

An account of the study findings, aeronautical objections received by the FAA during the study (if any), and the basis for the FAA's decision in this matter can be found on the following page(s).

If we can be of further assistance, please contact Michael Blaich, at (404) 305-7081. On any future correspondence concerning this matter, please refer to Aeronautical Study Number 2012-WTE-1925-OE.

Signature Control No: 162066696-163508002

(DNH)

Sheri Edgett-Baron

Manager, Obstruction Evaluation Group

Attachment(s)

Additional Information

Map(s)

The proposed construction would be located approximately 4.69 nautical miles (NM) east of the Grimes Field Airport (I74). It would exceed the Obstruction Standards of Title 14, Code of Federal Regulations (14 CFR), Part 77 as follows:

Section 77.17(a)(2) by 125 feet - a height that exceeds 367 feet above ground level within 4.69 NM as applied to I74.

The proposal was not circularized for public comment because current FAA obstruction evaluation policy exempts from circularization those proposals that exceed the above cited obstruction standard. This is provided the proposal does not lie within an airport traffic pattern. This policy does not affect the public's right to petition for review determinations regarding structures, which exceed the subject obstruction standards.

AERONAUTICAL STUDY FOR POSSIBLE INSTRUMENT FLIGHT RULES (IFR) EFFECT DISCLOSED THE FOLLOWING:

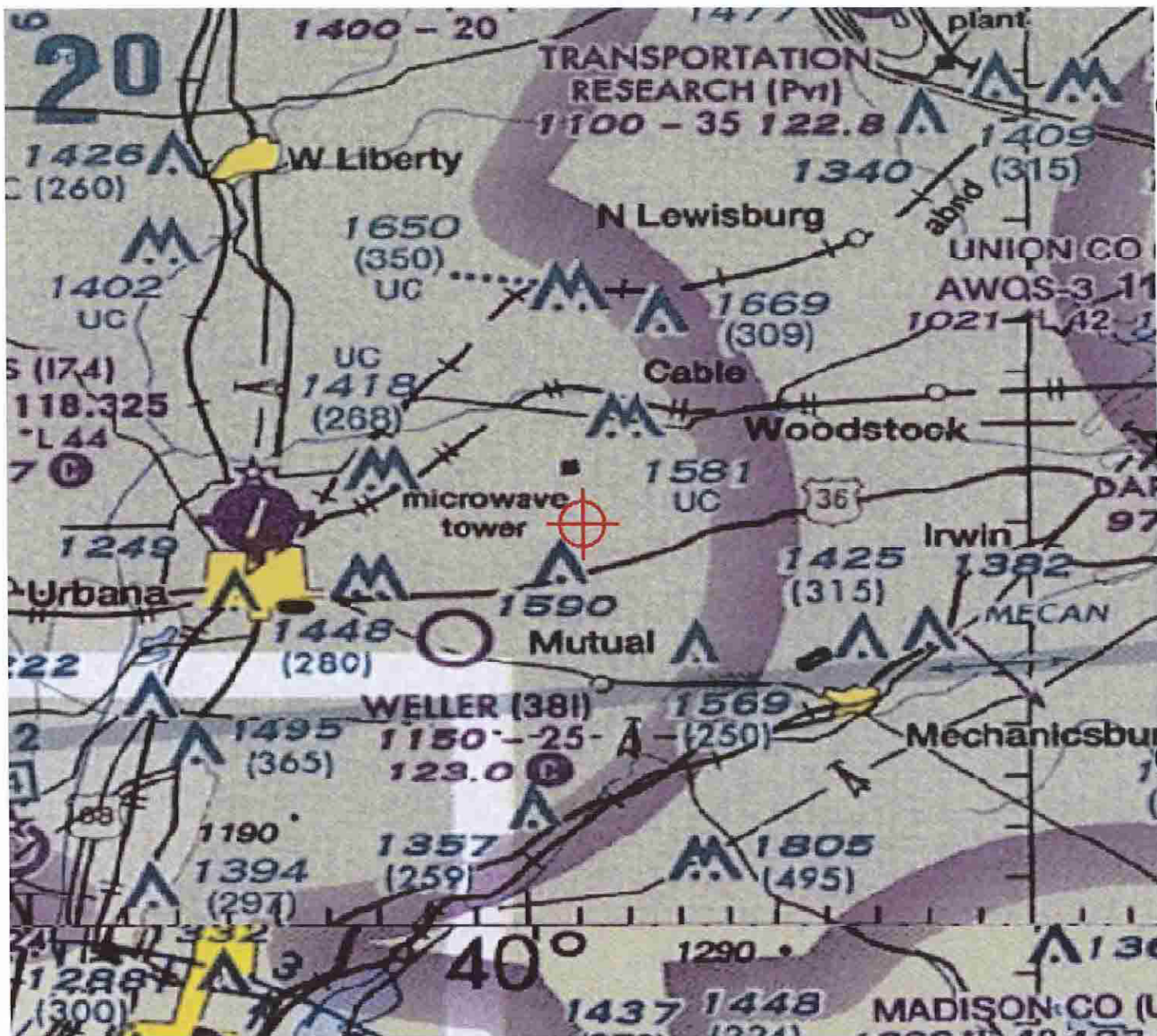
- > The proposed structure would have no effect on any existing or proposed IFR arrival/departure routes, operations, or procedures.
- > The proposed structure would have no effect on any existing or proposed IFR en route routes, operations, or procedures.
- > The proposed structure would have no effect on any existing or proposed IFR minimum flight altitudes.

AERONAUTICAL STUDY FOR POSSIBLE VISUAL FLIGHT RULES (VFR) EFFECT DISCLOSED THE FOLLOWING:

- > The proposed structure would have no effect on any existing or proposed VFR arrival or departure routes, operations or procedures.
- > The proposed structure would not conflict with airspace required to conduct normal VFR traffic pattern operations at any known public use or military airports.
- > The proposed structure would not penetrate those altitudes normally considered available to airmen for VFR en route flight.
- > The proposed structure will be appropriately obstruction marked and lighted to make it more conspicuous to airmen flying in VFR weather conditions at night.

The cumulative impact of the proposed structure, when combined with other existing structures is not considered significant. Study did not disclose any adverse effect on existing or proposed public-use or military airports or navigational facilities. Nor would the proposal affect the capacity of any known existing or planned public-use or military airport.

Therefore, it is determined that the proposed construction would not have a substantial adverse effect on the safe and efficient utilization of the navigable airspace by aircraft or on any air navigation facility and would not be a hazard to air navigation.





Mail Processing Center
Federal Aviation Administration
Southwest Regional Office
Obstruction Evaluation Group
2601 Meacham Boulevard
Fort Worth, TX 76137

Aeronautical Study No.
2011-WTE-17821-OE

Issued Date: 01/05/2012

Robert Ward
Everpower Wind Holdings
91 43rd Street
Suite 220
Pittsburgh, PA 15201

**** DETERMINATION OF NO HAZARD TO AIR NAVIGATION ****

The Federal Aviation Administration has conducted an aeronautical study under the provisions of 49 U.S.C., Section 44718 and if applicable Title 14 of the Code of Federal Regulations, part 77, concerning:

Structure:	Wind Turbine WTG BII-108
Location:	Urbana, OH
Latitude:	40-07-36.80N NAD 83
Longitude:	83-38-13.62W
Heights:	1303 feet site elevation (SE) 492 feet above ground level (AGL) 1795 feet above mean sea level (AMSL)

This aeronautical study revealed that the structure would have no substantial adverse effect on the safe and efficient utilization of the navigable airspace by aircraft or on the operation of air navigation facilities. Therefore, pursuant to the authority delegated to me, it is hereby determined that the structure would not be a hazard to air navigation provided the following condition(s) is(are) met:

As a condition to this Determination, the structure is marked/lighted in accordance with FAA Advisory circular 70/7460-1 K Change 2, Obstruction Marking and Lighting, white paint/synchronized red lights - Chapters 4,12&13(Turbines).

It is required that FAA Form 7460-2, Notice of Actual Construction or Alteration, be completed and returned to this office any time the project is abandoned or:

☐ At least 10 days prior to start of construction (7460-2, Part I)
☒ Within 5 days after the construction reaches its greatest height (7460-2, Part II)

See attachment for additional condition(s) or information.

While the structure does not constitute a hazard to air navigation, it would be located within or near a military training area and/or route.

This determination expires on 07/05/2013 unless:

- (a) extended, revised or terminated by the issuing office.
- (b) the construction is subject to the licensing authority of the Federal Communications Commission (FCC) and an application for a construction permit has been filed, as required by the FCC, within 6 months of the date of this determination. In such case, the determination expires on the date prescribed by the FCC for completion of construction, or the date the FCC denies the application.

NOTE: REQUEST FOR EXTENSION OF THE EFFECTIVE PERIOD OF THIS DETERMINATION MUST BE E-FILED AT LEAST 15 DAYS PRIOR TO THE EXPIRATION DATE. AFTER RE-EVALUATION OF CURRENT OPERATIONS IN THE AREA OF THE STRUCTURE TO DETERMINE THAT NO SIGNIFICANT AERONAUTICAL CHANGES HAVE OCCURRED, YOUR DETERMINATION MAY BE ELIGIBLE FOR ONE EXTENSION OF THE EFFECTIVE PERIOD.

This determination is subject to review if an interested party files a petition that is received by the FAA on or before February 04, 2012. In the event a petition for review is filed, it must contain a full statement of the basis upon which it is made and be submitted in triplicate to the Manager, Airspace Regulations & ATC Procedures Group, Federal Aviation Administration, Airspace Regulations & ATC Procedures Group, 800 Independence Ave, SW, Room 423, Washington, DC 20591.

This determination becomes final on February 14, 2012 unless a petition is timely filed. In which case, this determination will not become final pending disposition of the petition. Interested parties will be notified of the grant of any review. For any questions regarding your petition, please contact Airspace Regulations & ATC Procedures Group via telephone -- 202-267-8783 - or facsimile 202-267-9328.

This determination is based, in part, on the foregoing description which includes specific coordinates, heights, frequency(ies) and power. Any changes in coordinates, heights, and frequencies or use of greater power will void this determination. Any future construction or alteration, including increase to heights, power, or the addition of other transmitters, requires separate notice to the FAA.

This determination does include temporary construction equipment such as cranes, derricks, etc., which may be used during actual construction of the structure. However, this equipment shall not exceed the overall heights as indicated above. Equipment which has a height greater than the studied structure requires separate notice to the FAA.

This determination concerns the effect of this structure on the safe and efficient use of navigable airspace by aircraft and does not relieve the sponsor of compliance responsibilities relating to any law, ordinance, or regulation of any Federal, State, or local government body.

Any failure or malfunction that lasts more than thirty (30) minutes and affects a top light or flashing obstruction light, regardless of its position, should be reported immediately to (877) 487-6867 so a Notice to Airmen (NOTAM) can be issued. As soon as the normal operation is restored, notify the same number.

This aeronautical study considered and analyzed the impact on existing and proposed arrival, departure, and en route procedures for aircraft operating under both visual flight rules and instrument flight rules; the impact on all existing and planned public-use airports, military airports and aeronautical facilities; and the cumulative impact resulting from the studied structure when combined with the impact of other existing or proposed structures. The study disclosed that the described structure would have no substantial adverse effect on air navigation.

An account of the study findings, aeronautical objections received by the FAA during the study (if any), and the basis for the FAA's decision in this matter can be found on the following page(s).

If we can be of further assistance, please contact Michael Blaich, at (404) 305-7081. On any future correspondence concerning this matter, please refer to Aeronautical Study Number 2011-WTE-17821-OE.

Signature Control No: 153168788-156150293

(DNH -WT)

Sheri Edgett-Baron

Manager, Obstruction Evaluation Group

Attachment(s)

Additional Information

Map(s)

The proposed construction would be located approximately 5.37 nautical miles (NM) east of the Grimes Field Airport (I74). It would exceed the Obstruction Standards of Title 14, Code of Federal Regulations (14 CFR), Part 77 as follows:

Section 77.17(a)(2) by 57 feet - a height that exceeds 435 feet above ground level within 5.37 NM as applied to I74.

The proposal was not circularized for public comment because current FAA obstruction evaluation policy exempts from circularization those proposals that exceed the above cited obstruction standard. This is provided the proposal does not lie within an airport traffic pattern. This policy does not affect the public's right to petition for review determinations regarding structures, which exceed the subject obstruction standards.

AERONAUTICAL STUDY FOR POSSIBLE INSTRUMENT FLIGHT RULES (IFR) EFFECT DISCLOSED THE FOLLOWING:

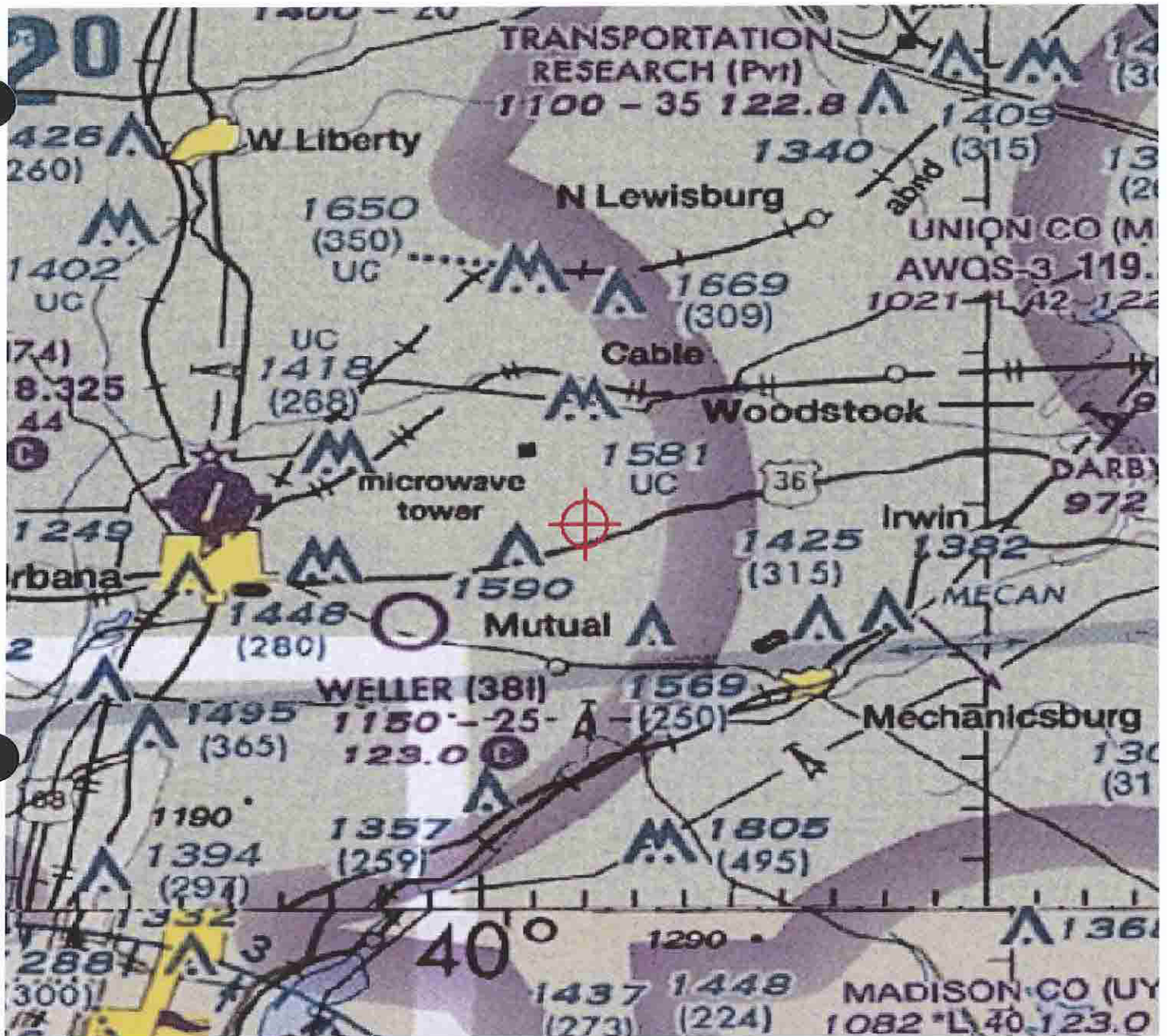
- > The proposed structure would have no effect on any existing or proposed IFR arrival/departure routes, operations, or procedures.
- > The proposed structure would have no effect on any existing or proposed IFR en route routes, operations, or procedures.
- > The proposed structure would have no effect on any existing or proposed IFR minimum flight altitudes.

AERONAUTICAL STUDY FOR POSSIBLE VISUAL FLIGHT RULES (VFR) EFFECT DISCLOSED THE FOLLOWING:

- > The proposed structure would have no effect on any existing or proposed VFR arrival or departure routes, operations or procedures.
- > The proposed structure would not conflict with airspace required to conduct normal VFR traffic pattern operations at any known public use or military airports.
- > The proposed structure would not penetrate those altitudes normally considered available to airmen for VFR en route flight.
- > The proposed structure will be appropriately obstruction marked and lighted to make it more conspicuous to airmen flying in VFR weather conditions at night.

The cumulative impact of the proposed structure, when combined with other existing structures is not considered significant. Study did not disclose any adverse effect on existing or proposed public-use or military airports or navigational facilities. Nor would the proposal affect the capacity of any known existing or planned public-use or military airport.

Therefore, it is determined that the proposed construction would not have a substantial adverse effect on the safe and efficient utilization of the navigable airspace by aircraft or on any air navigation facility and would not be a hazard to air navigation.





Mail Processing Center
Federal Aviation Administration
Southwest Regional Office
Obstruction Evaluation Group
2601 Meacham Boulevard
Fort Worth, TX 76137

Aeronautical Study No.
2011-WTE-17822-OE

Issued Date: 01/05/2012

Robert Ward
Everpower Wind Holdings
91 43rd Street
Suite 220
Pittsburgh, PA 15201

**** DETERMINATION OF NO HAZARD TO AIR NAVIGATION ****

The Federal Aviation Administration has conducted an aeronautical study under the provisions of 49 U.S.C., Section 44718 and if applicable Title 14 of the Code of Federal Regulations, part 77, concerning:

Structure:	Wind Turbine WTG BII-109
Location:	Urbana, OH
Latitude:	40-07-20.40N NAD 83
Longitude:	83-38-21.94W
Heights:	1280 feet site elevation (SE) 492 feet above ground level (AGL) 1772 feet above mean sea level (AMSL)

This aeronautical study revealed that the structure would have no substantial adverse effect on the safe and efficient utilization of the navigable airspace by aircraft or on the operation of air navigation facilities. Therefore, pursuant to the authority delegated to me, it is hereby determined that the structure would not be a hazard to air navigation provided the following condition(s) is(are) met:

As a condition to this Determination, the structure is marked/lighted in accordance with FAA Advisory circular 70/7460-1 K Change 2, Obstruction Marking and Lighting, white paint/synchronized red lights - Chapters 4,12&13(Turbines).

It is required that FAA Form 7460-2, Notice of Actual Construction or Alteration, be completed and returned to this office any time the project is abandoned or:

- ☐ At least 10 days prior to start of construction (7460-2, Part I)
☒ Within 5 days after the construction reaches its greatest height (7460-2, Part II)

See attachment for additional condition(s) or information.

While the structure does not constitute a hazard to air navigation, it would be located within or near a military training area and/or route.

This determination expires on 07/05/2013 unless:

- (a) extended, revised or terminated by the issuing office.
- (b) the construction is subject to the licensing authority of the Federal Communications Commission (FCC) and an application for a construction permit has been filed, as required by the FCC, within 6 months of the date of this determination. In such case, the determination expires on the date prescribed by the FCC for completion of construction, or the date the FCC denies the application.

NOTE: REQUEST FOR EXTENSION OF THE EFFECTIVE PERIOD OF THIS DETERMINATION MUST BE E-FILED AT LEAST 15 DAYS PRIOR TO THE EXPIRATION DATE. AFTER RE-EVALUATION OF CURRENT OPERATIONS IN THE AREA OF THE STRUCTURE TO DETERMINE THAT NO SIGNIFICANT AERONAUTICAL CHANGES HAVE OCCURRED, YOUR DETERMINATION MAY BE ELIGIBLE FOR ONE EXTENSION OF THE EFFECTIVE PERIOD.

This determination is subject to review if an interested party files a petition that is received by the FAA on or before February 04, 2012. In the event a petition for review is filed, it must contain a full statement of the basis upon which it is made and be submitted in triplicate to the Manager, Airspace Regulations & ATC Procedures Group, Federal Aviation Administration, Airspace Regulations & ATC Procedures Group, 800 Independence Ave, SW, Room 423, Washington, DC 20591.

This determination becomes final on February 14, 2012 unless a petition is timely filed. In which case, this determination will not become final pending disposition of the petition. Interested parties will be notified of the grant of any review. For any questions regarding your petition, please contact Airspace Regulations & ATC Procedures Group via telephone -- 202-267-8783 - or facsimile 202-267-9328.

This determination is based, in part, on the foregoing description which includes specific coordinates, heights, frequency(ies) and power. Any changes in coordinates, heights, and frequencies or use of greater power will void this determination. Any future construction or alteration, including increase to heights, power, or the addition of other transmitters, requires separate notice to the FAA.

This determination does include temporary construction equipment such as cranes, derricks, etc., which may be used during actual construction of the structure. However, this equipment shall not exceed the overall heights as indicated above. Equipment which has a height greater than the studied structure requires separate notice to the FAA.

This determination concerns the effect of this structure on the safe and efficient use of navigable airspace by aircraft and does not relieve the sponsor of compliance responsibilities relating to any law, ordinance, or regulation of any Federal, State, or local government body.

Any failure or malfunction that lasts more than thirty (30) minutes and affects a top light or flashing obstruction light, regardless of its position, should be reported immediately to (877) 487-6867 so a Notice to Airmen (NOTAM) can be issued. As soon as the normal operation is restored, notify the same number.

This aeronautical study considered and analyzed the impact on existing and proposed arrival, departure, and en route procedures for aircraft operating under both visual flight rules and instrument flight rules; the impact on all existing and planned public-use airports, military airports and aeronautical facilities; and the cumulative impact resulting from the studied structure when combined with the impact of other existing or proposed structures. The study disclosed that the described structure would have no substantial adverse effect on air navigation.

An account of the study findings, aeronautical objections received by the FAA during the study (if any), and the basis for the FAA's decision in this matter can be found on the following page(s).

If we can be of further assistance, please contact Michael Blaich, at (404) 305-7081. On any future correspondence concerning this matter, please refer to Aeronautical Study Number 2011-WTE-17822-OE.

Signature Control No: 153168790-156150436

(DNH -WT)

Sheri Edgett-Baron

Manager, Obstruction Evaluation Group

Attachment(s)

Additional Information

Map(s)

The proposed construction would be located approximately 5.29 nautical miles (NM) east of the Grimes Field Airport (I74). It would exceed the Obstruction Standards of Title 14, Code of Federal Regulations (14 CFR), Part 77 as follows:

Section 77.17(a)(2) by 65 feet - a height that exceeds 427 feet above ground level within 5.29 NM as applied to I74.

The proposal was not circularized for public comment because current FAA obstruction evaluation policy exempts from circularization those proposals that exceed the above cited obstruction standard. This is provided the proposal does not lie within an airport traffic pattern. This policy does not affect the public's right to petition for review determinations regarding structures, which exceed the subject obstruction standards.

AERONAUTICAL STUDY FOR POSSIBLE INSTRUMENT FLIGHT RULES (IFR) EFFECT DISCLOSED THE FOLLOWING:

- > The proposed structure would have no effect on any existing or proposed IFR arrival/departure routes, operations, or procedures.
- > The proposed structure would have no effect on any existing or proposed IFR en route routes, operations, or procedures.
- > The proposed structure would have no effect on any existing or proposed IFR minimum flight altitudes.

AERONAUTICAL STUDY FOR POSSIBLE VISUAL FLIGHT RULES (VFR) EFFECT DISCLOSED THE FOLLOWING:

- > The proposed structure would have no effect on any existing or proposed VFR arrival or departure routes, operations or procedures.
- > The proposed structure would not conflict with airspace required to conduct normal VFR traffic pattern operations at any known public use or military airports.
- > The proposed structure would not penetrate those altitudes normally considered available to airmen for VFR en route flight.
- > The proposed structure will be appropriately obstruction marked and lighted to make it more conspicuous to airmen flying in VFR weather conditions at night.

The cumulative impact of the proposed structure, when combined with other existing structures is not considered significant. Study did not disclose any adverse effect on existing or proposed public-use or military airports or navigational facilities. Nor would the proposal affect the capacity of any known existing or planned public-use or military airport.

Therefore, it is determined that the proposed construction would not have a substantial adverse effect on the safe and efficient utilization of the navigable airspace by aircraft or on any air navigation facility and would not be a hazard to air navigation.



Mail Processing Center
Federal Aviation Administration
Southwest Regional Office
Obstruction Evaluation Group
2601 Meacham Boulevard
Fort Worth, TX 76137

Aeronautical Study No.
2012-WTE-1926-OE

Issued Date: 04/26/2012

Bob Ward
Buckeye Wind
91 43rd St
Ste 220
Pittsburgh, PA 15201

**** DETERMINATION OF NO HAZARD TO AIR NAVIGATION ****

The Federal Aviation Administration has conducted an aeronautical study under the provisions of 49 U.S.C., Section 44718 and if applicable Title 14 of the Code of Federal Regulations, part 77, concerning:

Structure:	Wind Turbine BII-110
Location:	Urbana, OH
Latitude:	40-08-46.74N NAD 83
Longitude:	83-40-07.83W
Heights:	1160 feet site elevation (SE) 492 feet above ground level (AGL) 1652 feet above mean sea level (AMSL)

This aeronautical study revealed that the structure would have no substantial adverse effect on the safe and efficient utilization of the navigable airspace by aircraft or on the operation of air navigation facilities. Therefore, pursuant to the authority delegated to me, it is hereby determined that the structure would not be a hazard to air navigation provided the following condition(s) is(are) met:

As a condition to this Determination, the structure is marked/lighted in accordance with FAA Advisory circular 70/7460-1 K Change 2, Obstruction Marking and Lighting, white paint only - Chapters 12&13(Turbines).

It is required that FAA Form 7460-2, Notice of Actual Construction or Alteration, be completed and returned to this office any time the project is abandoned or:

- ☐ At least 10 days prior to start of construction (7460-2, Part I)
☒ Within 5 days after the construction reaches its greatest height (7460-2, Part II)

See attachment for additional condition(s) or information.

This determination expires on 10/26/2013 unless:

- (a) extended, revised or terminated by the issuing office.
- (b) the construction is subject to the licensing authority of the Federal Communications Commission (FCC) and an application for a construction permit has been filed, as required by the FCC, within

6 months of the date of this determination. In such case, the determination expires on the date prescribed by the FCC for completion of construction, or the date the FCC denies the application.

NOTE: REQUEST FOR EXTENSION OF THE EFFECTIVE PERIOD OF THIS DETERMINATION MUST BE E-FILED AT LEAST 15 DAYS PRIOR TO THE EXPIRATION DATE. AFTER RE-EVALUATION OF CURRENT OPERATIONS IN THE AREA OF THE STRUCTURE TO DETERMINE THAT NO SIGNIFICANT AERONAUTICAL CHANGES HAVE OCCURRED, YOUR DETERMINATION MAY BE ELIGIBLE FOR ONE EXTENSION OF THE EFFECTIVE PERIOD.

This determination is subject to review if an interested party files a petition that is received by the FAA on or before May 26, 2012. In the event a petition for review is filed, it must contain a full statement of the basis upon which it is made and be submitted in triplicate to the Manager, Airspace Regulations & ATC Procedures Group, Federal Aviation Administration, Airspace Regulations & ATC Procedures Group, 800 Independence Ave, SW, Room 423, Washington, DC 20591.

This determination becomes final on June 05, 2012 unless a petition is timely filed. In which case, this determination will not become final pending disposition of the petition. Interested parties will be notified of the grant of any review. For any questions regarding your petition, please contact Airspace Regulations & ATC Procedures Group via telephone -- 202-267-8783 - or facsimile 202-267-9328.

This determination is based, in part, on the foregoing description which includes specific coordinates, heights, frequency(ies) and power. Any changes in coordinates, heights, and frequencies or use of greater power will void this determination. Any future construction or alteration, including increase to heights, power, or the addition of other transmitters, requires separate notice to the FAA.

This determination does include temporary construction equipment such as cranes, derricks, etc., which may be used during actual construction of the structure. However, this equipment shall not exceed the overall heights as indicated above. Equipment which has a height greater than the studied structure requires separate notice to the FAA.

This determination concerns the effect of this structure on the safe and efficient use of navigable airspace by aircraft and does not relieve the sponsor of compliance responsibilities relating to any law, ordinance, or regulation of any Federal, State, or local government body.

Any failure or malfunction that lasts more than thirty (30) minutes and affects a top light or flashing obstruction light, regardless of its position, should be reported immediately to (877) 487-6867 so a Notice to Airmen (NOTAM) can be issued. As soon as the normal operation is restored, notify the same number.

This aeronautical study considered and analyzed the impact on existing and proposed arrival, departure, and en route procedures for aircraft operating under both visual flight rules and instrument flight rules; the impact on all existing and planned public-use airports, military airports and aeronautical facilities; and the cumulative impact resulting from the studied structure when combined with the impact of other existing or proposed structures. The study disclosed that the described structure would have no substantial adverse effect on air navigation.

An account of the study findings, aeronautical objections received by the FAA during the study (if any), and the basis for the FAA's decision in this matter can be found on the following page(s).

If we can be of further assistance, please contact Michael Blaich, at (404) 305-7081. On any future correspondence concerning this matter, please refer to Aeronautical Study Number 2012-WTE-1926-OE.

Signature Control No: 162066697-163508163

(DNH)

Sheri Edgett-Baron

Manager, Obstruction Evaluation Group

Attachment(s)

Additional Information

Map(s)

The proposed construction would be located approximately 3.98 nautical miles (NM) east of the Grimes Field Airport (I74). It would exceed the Obstruction Standards of Title 14, Code of Federal Regulations (14 CFR), Part 77 as follows:

Section 77.17(a)(2) by 197 feet - a height that exceeds 295 feet above ground level within 3.98 NM as applied to I74.

The proposal was not circularized for public comment because current FAA obstruction evaluation policy exempts from circularization those proposals that exceed the above cited obstruction standard. This is provided the proposal does not lie within an airport traffic pattern. This policy does not affect the public's right to petition for review determinations regarding structures, which exceed the subject obstruction standards.

AERONAUTICAL STUDY FOR POSSIBLE INSTRUMENT FLIGHT RULES (IFR) EFFECT DISCLOSED THE FOLLOWING:

- > The proposed structure would have no effect on any existing or proposed IFR arrival/departure routes, operations, or procedures.
- > The proposed structure would have no effect on any existing or proposed IFR en route routes, operations, or procedures.
- > The proposed structure would have no effect on any existing or proposed IFR minimum flight altitudes.

AERONAUTICAL STUDY FOR POSSIBLE VISUAL FLIGHT RULES (VFR) EFFECT DISCLOSED THE FOLLOWING:

- > The proposed structure would have no effect on any existing or proposed VFR arrival or departure routes, operations or procedures.
- > The proposed structure would not conflict with airspace required to conduct normal VFR traffic pattern operations at any known public use or military airports.
- > The proposed structure would not penetrate those altitudes normally considered available to airmen for VFR en route flight.
- > The proposed structure will be appropriately obstruction marked and lighted to make it more conspicuous to airmen flying in VFR weather conditions at night.

The cumulative impact of the proposed structure, when combined with other existing structures is not considered significant. Study did not disclose any adverse effect on existing or proposed public-use or military airports or navigational facilities. Nor would the proposal affect the capacity of any known existing or planned public-use or military airport.

Therefore, it is determined that the proposed construction would not have a substantial adverse effect on the safe and efficient utilization of the navigable airspace by aircraft or on any air navigation facility and would not be a hazard to air navigation.

This foregoing document was electronically filed with the Public Utilities

Commission of Ohio Docketing Information System on

5/15/2012 4:33:44 PM

in

Case No(s). 12-0160-EL-BGN

Summary: Application of Champaign Wind LLC, Vol III, Part 39 electronically filed by Mr. Michael J. Settineri on behalf of Champaign Wind LLC