

BEFORE

THE PUBLIC UTILITIES COMMISSION OF OHIO

In the Matter of the Joint Petition of)	
Ohio Edison and Union Rural Electric)	Case No. 12-0661-EL-PEB
Requesting Revision to Territorial)	
Boundary Map.)	

ENTRY

The Commission finds:

- (1) Ohio Edison (OE) and Union Rural Electric (URE) are electric suppliers as defined in Section 4933.81, Revised Code.
- (2) Certification by the Commission of the territories of OP and URE was approved by entries in Case No. 78-1311-EL-ORD.
- (3) OE and URE have jointly petitioned the Commission to reallocate their service territories in Union County, Jerome Township, Ohio. Specifically, they request the following relocation:

On Quadrangle map M-14 located in Union County, within Jerome Township, beginning at the intersection of the centerline of Brock Road and the existing territorial line then east approximately 600 feet along the centerline of Brock Road to the intersection of Wilton Chase then south at the centerline of Wilton Chase to the intersection of Marist Lane then west at the centerline of Marist Lane to the intersection of Clementine Way then south at centerline to the intersection of Wilton Chase then south at centerline of Wilton Chase to the intersection of Wilton Loop then south and east at centerline of Wilton Loop to the intersection of the east line of lot 73 then south and east along lot line to the east line of lot 67 then south at lot line to the centerline of Glacier Ridge Boulevard then west at centerline to the intersection of Golden Rose Way then south at centerline to the intersection of Emmet Row Lane then west at centerline to the intersection of the existing territorial line and end of reallocation.

- (4) In support of their request, OE and URE state the reallocation will provide for the mutually equitable and practical reallocation of lots within the Tartan Ridge subdivision.
- (5) Section 4933.83(E), Revised Code, provides in pertinent part:

Notwithstanding the effectuation of certified territories established by or pursuant to sections 4933.81 to 4933.90 of the Revised Code, and the exclusive right of electric suppliers to serve within such territory, and notwithstanding any other provisions of such sections establishing rights of electric suppliers to furnish electric service, any two or more electric suppliers may jointly petition the commission for the reallocation of their own territories and electric load centers among them and designating which portions of such territories and electric load centers are to be served by each of the electric suppliers.

- (6) No objections to the reallocation described in Finding (3) have been brought to the Commission's attention.
- (7) The Commission finds that granting the requested relief will promote the purposes of Sections 4933.81 to 4933.90, Revised Code, and will further promote the provision of adequate service to all territories and electric load centers affected by the relocation as required by Section 4933.83(E), Revised Code. Accordingly, the Commission finds that the joint petition is reasonable and should be approved.
- (8) The Commission, therefore, directs that the territorial boundaries of OE and URE be appropriately modified as delineated in Finding (3) and amends the maps of the certified territories accordingly.

It is, therefore,

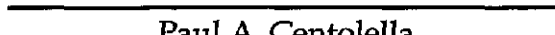

ORDERED, That the request of OE and URE to relocate their territory boundary be granted. It is, further,


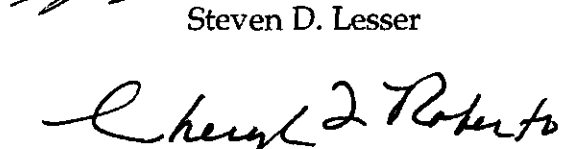
ORDERED, That the change on quadrangle map M-14, described in Finding (3), be approved to show the boundary line change. It is, further,

ORDERED, That a copy of this Entry be served upon each party of record.

THE PUBLIC UTILITIES COMMISSION OF OHIO


Todd A. Snitchler, Chairman



Paul A. Centolella

Andre T. Porter


Steven D. Lesser

Cheryl L. Roberto

LKM:js

Entered in the Journal

MAR 21 2012


Barcy F. McNeal

Barcy F. McNeal
Secretary