

06-1142-GABIN (Ohio)



PUBLIC

August 28, 2008

Kimberly D. Bose
 Secretary
 Federal Energy Regulatory Commission
 888 First Street, N.E.
 Room 1A
 Washington, DC 20426

RE: Docket No. CP07-208-000
 Rockies Express Pipeline LLC, REX-East Project
 Supplemental Information

Ms. Bose:

On April 30, 2007, Rockies Express Pipeline LLC (Rockies Express) filed with the Federal Energy Regulatory Commission (FERC or Commission) an application pursuant to Section 7(c) of the Natural Gas Act and Part 157 of the Commission's regulations, requesting a Certificate of Public Convenience and Necessity authorizing the construction and operation of an approximately 639-mile-long natural gas pipeline and related facilities (REX-East Project). On May 30, 2008, the Commission issued a Certificate of Public Convenience and Necessity to Rockies Express for the REX-East Project.

Rockies Express hereby files information to supplement its REX-East Project application. Enclosed for filing are the following items:

- SHPO and Tribal correspondence related to cultural resources (Attachment A, PUBLIC).
- SHPO and Tribal correspondence related to cultural resources (Attachment B, PRIVILEGED).
- Copies of one replacement page for the aerial maps showing cultural survey coverage and results for Spread A-1 (maps have been previously filed with FERC) (Attachment C, PRIVILEGED)

PUBLIC

FILED
 SECRETARY OF THE
 COMMISSION
 2008 AUG 29 P 3:30
 RECEIVED-DOCKETING DIV
 PUCO
 2008 SEP -5 AM 10:13


This is to certify that the images appearing are an accurate and complete reproduction of a case file document delivered in the regular course of business technician Date Processed 8-5-08

- Cultural resources reports, all labeled “Contains Privileged Information – Do Not-Release,” including:
 - *Phase III Archaeological Data Recovery, Site 23PI1365, Pike County, Missouri Management Summary (REX-EAST-MO-15);*
 - *Archaeological Survey Short Report - Phase I Survey Completion of the REX-East Mainline Corridor on Tract IL-PK-007.S01 and One Additional Temporary Working Space (ATWS), Located on Tract IL-PK-001.000 (REX-EAST-IL-25);*
 - *Phase II Archaeological Investigations at 11PK1790, 11PK1791/11PK1792, 11PK1771, 11PK1665, 11ST5281, 11MG394, and 11DO201; Pike, Scott, Morgan, and Douglas Counties, Illinois; Rockies Express Pipeline - East (REX-EAST) Project (REX-EAST-IL-26);*
 - *Management Summary Results of Data Recovery at 11PK1245 HHD Pad and Treatment Plan for Feature 1245-15 Sinkhole Complex Pike County, Illinois Rockies Express Pipeline East (REX-EAST) Project (REX-EAST-IL-27);*
 - *Management Summary of Data Recovery at Site 11PK1718 in Pike County, Illinois (REX-EAST-IL-28);*
 - *Illinois Treatment Plan No. 3, Pike, Morgan, and Macon Counties, Illinois, Rockies Express Pipeline-East (Rex-East) Project (REX-EAST-IL-30);*
 - *Phase II Archeological Evaluation of Two Sites (12HE294 and 12HE347) for the Proposed Rockies Express Pipeline - East (REX East) Project, Hendricks County, Indiana (REX-EAST-IN-45);*
 - *Phase II Archaeological Investigations Rockies Express East Pipeline Project Spreads 5 and 6, Indiana - Fourth Mobilization (REX-EAST-IN-48);*
 - *Addendum Phase Ia Archaeological Survey of Variances for the Proposed Rockies Express-East Pipeline in Vermillion, Parke, Putnam, Hendricks, Morgan, Johnson, Shelby, Decatur, and Franklin Counties, Indiana (REX-EAST-IN-50);*
 - *Treatment Plan 3 for Affected Historic Properties in Indiana for the Rockies Express Pipeline-East Project (REX-EAST-IN-51);*
and

- *Letter: REX East Spreads 8 and 9-Architectural Data Request in OHPO Correspondence Dated 7 July 2008 and 14 July 2008 (FERC Docket No. CP07-208-000) (REX-EAST-OH-40).*

Rockies Express is filing an original and seven (7) copies of all Public Information. Also included is one original copy of Privileged information, which has been labeled "Contains Privileged Information - Do Not Release." In addition, Rockies Express is providing complete copies of this filing directly to the FERC Project Manager. If you have any questions, please do not hesitate to contact me.

Respectfully submitted,



Shippen Howe
Van Ness Feldman, P.C.
1050 Thomas Jefferson Street, NW
Washington, DC 20007

Attorney for
Rockies Express Pipeline LLC

Attachments

cc: Laura Turner, FERC
Ellen Saint Onge, FERC
All Parties

**Rockies Express Pipeline LLC
REX-East Project
CP07-208**

ATTACHMENT A

Public

Kari Krause

From: Kari Krause
Sent: Thursday, August 21, 2008 3:16 PM
To: 'Halpin, David'
Cc: 'Seth Mitchell'; 'jrobertson'
Subject: REX East - survey report
Attachments: REX EAST - IHPA Short Report 8-21-08.pdf; image001.gif

David.

CCRG recently completed outstanding Phase I survey along the mainline corridor within the vicinity of the Mississippi River crossing for the Rockies Express East Pipeline Project. I've attached their short form report on the survey results. I appreciate your time in the review of this document and look forward to your comments.

Kari



Kari Krause
klkrause@NRG-LLC.com
(612) 347-7877 Direct
(612) 718-6790 Cell
(612) 347-6780 Fax

REX-EAST-IL-28



**Illinois Historic
Preservation Agency**

1 Old State Capitol Plaza • Springfield, Illinois 62701-1512 • www.illinois-history.gov

Pike County

PLEASE REFER TO: INPA LOG #004051506

Mid-Central Illinois

Pike, Scott, Morgan, Sangamon, Christian, Macon, Moultrie, Douglas and Edgar; Milepost 755.8 along the Mississippi River and terminate at Milepost 949.0 near Raven

Phase III Data Recovery at 11PK1718

FERC

Rockies Express East Pipeline Project (REX-East)/Kinder Morgan Pipeline Energy Partners, L.P.

August 27, 2008

Seth Mitchell

Rockies Express Pipeline

1811 Executive Drive, Suite C

Indianapolis, IN 46241

Dear Mr. Mitchell:

We have reviewed the Management Summary for the Phase III data recovery at archaeological site 11PK1718 submitted on your behalf by Cultural Resource Analysts, Inc. in accordance with 36 CFR Part 800.4. Based upon the information provided, no historic properties are affected. We, therefore, have no objection to the undertaking proceeding as planned at the location of site 11PK1718.

Please submit a draft copy of the full report of the findings at 11PK1718 as soon as possible so that we may complete our review of the project.

Please retain this letter in your files as evidence of compliance with section 106 of the National Historic Preservation Act of 1966, as amended. This clearance remains in effect for two (2) years from date of issuance. It does not pertain to any discovery during construction, nor is it a clearance for purposes of the Illinois Human Skeletal Remains Protection Act (20 ILCS 3440).

If you are an applicant, please submit a copy of this letter to the state or federal agency from which you obtain any permit, license, grant, or other assistance.

Sincerely,

Anne E. Haaker

Anne E. Haaker

Deputy State Historic

Preservation Officer

AEH:DJH

cc: Laura L. Turner, Federal Energy Regulatory Commission
Jim Thompson, Rockies Express Pipeline
Richard L. Herndon, Cultural Resource Analysts, Inc.

REX-EAST-IL-25



Illinois Historic Preservation Agency

1 Old State Capitol Plaza • Springfield, Illinois 62701-1512 • www.illinois-history.gov

Pike County

PLEASE REFER TO: IHPA LOG #004051506

Mid-Central Illinois

Pike, Scott, Morgan, Sangamon, Christian, Macon, Moultrie, Douglas and Edgar; Milepost 755.8 along the Mississippi River and terminate at Milepost 949.0 near Raven,

FERC

Rockies Express East Pipeline Project (REX-East)/Kinder Morgan Pipeline Energy Partners, L.P.

ATWS and Mainline Additional Survey

August 21, 2008

Kari Krause, M.S., R.P.A.

Natural Resource Group, Inc.

1000 IDS Center

80 South Eighth Street

Minneapolis, MN 55402

Dear Ms. Krause:

Acres: 0.49 Sites: 0 Archaeological Contractor: CCRG

Thank you for submitting the results of the archaeological reconnaissance. Our comments are required by Section 106 of the National Historic Preservation Act of 1966, as amended, and its implementing regulations, 36 CFR 800: "Protection of Historic Properties".

Our staff has reviewed the archaeological Phase I reconnaissance report performed for the project referenced above. The Phase I survey and assessment of the archaeological resources appear to be adequate. Accordingly, we have determined, based upon this report, that no significant historic, architectural, and archaeological resources are located in the project area.

Please submit a copy of this letter with your application to the state or federal agency from which you obtain any permit, license, grant, or other assistance. Please retain this letter in your files as evidence of compliance with Section 106 of the National Historic Preservation Act of 1966, as amended.

Sincerely,

Anne E. Haaker

Anne E. Haaker

Deputy State Historic

Preservation Officer

AEH:DJH

cc: James Robertson, Commonwealth Cultural Resource Group, Inc.
Laura L. Turner, Federal Energy Regulatory Commission
Seth Mitchell, Rockies Express Pipeline
Jim Thompson, Rockies Express Pipeline

1000 IDS CENTER
80 SOUTH EIGHTH STREET
MINNEAPOLIS, MN 55402



TELEPHONE (612) 347-6789
FACSIMILE (612) 347-6780
www.NRG-LLC.com

August 22, 2008

Ms. Anne Haaker
Deputy State Historic Preservation Officer
Preservation Services
#1 Old State Capitol Plaza
Springfield IL 62701-1507

Re: Rockies Express Pipeline-East Project (REX-East) Supplemental Phase I Survey
and Phase II Investigations
IHPA Log Number: 004051506

Dear Ms. Haaker:

The Rockies Express Pipeline-East Project (REX-East) project will be approximately 639.1 miles in length and will cross portions of Missouri, Illinois, Indiana, and Ohio. The enclosed cultural resources report is in support of Rockies Express Pipeline Company's, L.L.C. (Rockies Express) application to the Federal Energy Regulatory Commission (FERC) under Section 7(c) of the Natural Gas Act (15 USC 717) and is intended to provide a portion of the information required by the FERC to comply with Section 106 of the National Historic Preservation Act.

The enclosed Phase I archaeological short report covers survey of 0.17 acres of Mainline and 0.32 acres of Additional Temporary Workspace (ATWS). No archaeological sites were identified or relocated during the current survey period.

Additionally, the enclosed Phase II report covers investigations of seven sites (11PK1790, 11PK1791/11PK1792, 11PK1771, 11PK1665, and 11ST528, 11MG394, and 11DO201) in Pike, Scott, Morgan and Douglas Counties, Illinois. Three of the seven sites, 11PK1791/1792, 11PK1771, and 11DO201, are recommended eligible for listing in the National Register of Historic Places.

The reports will be submitted to the FERC with the stipulation that it be considered privileged and confidential. The reports are labeled "Contains Privileged Information—Do Not Release," and will not be made public at any time. The reports will be filed with the FERC in August, 2008. In addition, copies of the survey results and treatment plans for Illinois will be submitted to the Wea Indian Tribe and to the Iowa Tribe of Kansas and Nebraska, who have asked to be consulted on the project.

If you have any questions or concerns regarding the REX-East project, please contact me by letter at the above address, by telephone at 612-347-7877, or by email at klkrause@nrg-llc.com. We look forward to working with you on this project.

Sincerely,

Natural Resource Group, LLC



Kari Krause, M.S., R.P.A.
Cultural Resource Manager

Enclosures: (2 copies, 1 CD)

cc: Elizabeth Dolezal, NRG, LLC.
Jim Thompson and Charlie Bertram, Rockies Express

Reference

Report No.	Report Title	Author	Date
REX-EAST-IL-25	Archaeological Survey Short Report - Phase I Survey Completion of the REX-East Mainline Corridor on Tract IL-PK-007.S01 and One Additional Temporary Working Space (ATWS), Located on Tract IL-PK-001.000.	Lange, Allison	Aug. 2008
REX-EAST-IL-26	Phase II Archaeological Investigations at 11PK1790, 11PK1791/11PK1792, 11PK1771, 11PK1665, 11ST5281, 11MG394, and 11DO201; Pike, Scott, Morgan, and Douglas Counties, Illinois; Rockies Express Pipeline - East (REX-EAST) Project	Robertson, James A., Michael J. Hambacher, Kathryn C. Egan-Bruhy, Daniel B. Goatley, G. William Monaghan	Aug. 2008

1600 IDS CENTER
89 SOUTH EIGHTH STREET
MINNEAPOLIS, MN 55402



TELEPHONE (612) 347-6789
FACSIMILE (612) 347-6788
www.NRG-LLC.com

August 26, 2008

Ms. Anne Haaker
Deputy State Historic Preservation Officer
Preservation Services
#1 Old State Capitol Plaza
Springfield IL 62701-1507

Re: Rockies Express Pipeline-East Project (REX-East) Treatment Plan No. 3
IHPA Log Number: 004051506

Dear Ms. Haaker:

Rockies Express is pleased to submit the third, and final, Treatment Plan for Illinois. This document details the planned data recovery efforts for sites 11PK1791/1792, 11PK1759, 11ST540/541, 11DO201, and 11E151 in Pike, Scott, Douglas, and Edgar Counties, Illinois that will be adversely affected by the REX-East project. Rockies Express has been in consultation with your office concerning the eligibility of these sites.

The report will be submitted on August 27, 2008 to the FERC with the stipulation that it be considered privileged and confidential. The reports are labeled "Contains Privileged Information—Do Not Release," and will not be made public at any time. In addition, copies of the addendum treatment plan will be submitted to the the Wea Indian Tribe, and to the Iowa Tribe of Kansas and Nebraska, who have asked to be consulted on the project.

If you have any questions or concerns regarding the REX-East project, please contact me by letter at the above address, by telephone at 612-347-7877, or by email at klkrause@nrg-llc.com. We look forward to working with you on this project.

Sincerely,
Natural Resource Group, LLC

A handwritten signature in cursive script that reads "Kari Krause".

Kari Krause, M.S., R.P.A.
Cultural Resource Manager

Enclosures: (2 copies, 1 CD)

cc: Elizabeth Dolezal, NRG, LLC.
Jim Thompson and Charlie Bertram, Rockies Express

REX-EAST-IN-44

DNR

Indiana Department of Natural Resources

Mitchell E. Daniels, Jr., Governor
Robert E. Carter, Jr., Director

Division of Historic Preservation & Archaeology • 402 W. Washington Street, W274 • Indianapolis, IN 46204-2739
Phone 317-232-1646 • Fax 317-232-0693 • dhpa@dnr.IN.gov



August 21, 2008

Kari Krause
Natural Resource Group, Inc.
80 South Eighth Street
Minneapolis, MN 55402

Federal Agency: Federal Energy Regulatory Commission

Re: Treatment plan 2 for affected historic properties pertaining to the Rockies Express Pipeline LLC's installation of a 622 mile long natural gas pipeline through Illinois, Indiana, and Ohio (FERC Docket #PF06-30-000; DHPA #1562)

Dear Ms. Krause:


Pursuant to Section 106 of the National Historic Preservation Act (16 U.S.C. § 470f) and 36 C.F.R. Part 800, the staff of the Indiana State Historic Preservation Officer ("Indiana SHPO") has conducted an analysis of the materials dated July 24, 2008 and received on July 25, 2008, for the above indicated project in Vermillion, Parke, Hendricks, Shelby, Decatur, and Franklin counties, Indiana.

In terms of cultural resources, we concur with the proposed actions in the treatment plan dated July 21, 2008 for the following resources: sites 12Ve586, 12P652, 12He347, 12Sh450, 12De745, and 12Fr335. We do, however, have a few comments regarding the treatment plan:

1. The archaeological plans for the data recovery must be approved by our office prior to initiation of field investigations.
2. It is our understanding that additional treatment plans for other cultural resources will follow.
3. If the horizontal directional drill method of avoiding site 12FR335 fails, then this site must be subjected to data recovery.
4. Site 12Ve593, recorded through the reroute, must be avoided by all project activities or subjected to further archaeological investigations.

If you have questions about archaeological issues please contact Cathy Draeger at (317) 234-3791 or cdraeger@dnr.IN.gov. If you have questions about buildings or structures please contact Holly Tate at (317) 234-3919 or htate@dnr.IN.gov. Additionally, in all future correspondence regarding the above indicated project, please refer to DHPA #1562.

Very truly yours,


James A. Glass, Ph.D.
Deputy State Historic Preservation Officer

JAG:HAT:CLD:eld

cc: Kimberly Bose, Federal Energy Regulatory Commission
emc: Ellen Saint Onge, Federal Energy Regulatory Commission
Seth Mitchell, AK Environmental, LLC.
Thomas Chadderdon, Louis Berger Group
Sandy Stevens, John Milner Associates

Kari Krause

From: Draeger, Cathy [CDraeger@dnr.IN.gov]
Sent: Monday, August 25, 2008 7:37 AM
To: Kari Krause
Subject: RE: summary of phase I

Follow Up Flag: Follow up
Flag Status: Flagged

Ok, :) Just for verification: the maps submitted in the treatment plan are more up to date than the ones submitted with the summary for the phase I. Just wanted to double check. As for the list of site numbers, I will get that for you. Thanks.
Cathy

From: Kari Krause [mailto:klkrause@nrg-llc.com]
Sent: Friday, August 22, 2008 6:09 PM
To: Draeger, Cathy
Subject: RE: summary of phase I

Cathy,

I'd be happy to discuss this with you, but I want to make sure I understand what maps you are looking at. The avoidance measures are found in the corresponding treatment plans only. For example:

12VE586 – Treatment Plan 2, Appendix E, Figure E-01 shows the southern route that will be taken to avoid the site

12PM362 - Treatment Plan 1, Appendix E, Figure E-08 shows the construction drill plan that avoids the site

12HE347 - Treatment Plan 2, Appendix E, Figure E-03 shows the route and the restricted workspace that will be taken to avoid the site entirely

12SH448 - Treatment Plan 1, Appendix E, Figure E-08 shows the construction drill plan that avoids the site

12FR472 – the avoidance plan for this site will be presented in the third treatment plan, which will be submitted to your office next week.

If you could provide a list of outstanding site numbers, I can check with JMA and LBG as to their status. If we have incorrect data for some of the other sites, I would appreciate your help in identifying the errors.

I will talk to you Monday. Have a great weekend.
Kari

Kari Krause
klkrause@NRG-LLC.com
(612) 347-7877 Direct
(612) 718-6790 Cell
(612) 347-6780 Fax

From: Draeger, Cathy [mailto:CDraeger@dnr.IN.gov]
Sent: Friday, August 22, 2008 4:41 PM
To: Kari Krause
Subject: summary of phase I

I have a few questions. The maps for sites 12Ve586, 12Pm362, 12He347, 12Sh448, and 12Fr472 do not show the reroute or avoidance measure. With site 12He347, treatment plan 2 shows that the whole site will be avoided, but this map shows the route cutting through the southern portion (albeit there is probably not intact significant deposits there so we can clear that part but we need to be sure if we are saying avoid site (all) or the portion outside of currently proposed route). Some of the site numbers that have been issued were not on the list. Some of these may not have been used and at some point will need to be returned. Others have had recommendations

in our letters of non-eligibility. If you want to compare lists, we can. There are a few letters that I still need to go through to cross check the list with what we have commented on. Otherwise I think we are fairly close. The numbers for the phase III and phase II lists I think are matching up right. I will be in on Monday.

*Cathy Draeger
Archaeologist
Indiana Department of Natural Resources
Division of Historic Preservation and Archaeology*



THE Louis Berger Group, INC.

950 50th Street, Marion, Iowa 52302-3853
Tel 319 373 3043 Fax 319 373 3045

www.louisberger.com

www.culturalresourcegroup.com

LETTER OF TRANSMITTAL

To: Ms. Cathy Draeger
Indiana Department of Natural Resources
Division of Historic Preservation and Archaeology
402 West Washington Street W274
Indianapolis, Indiana 46204-2739

Date: August 22, 2008
 Regarding: Revised Archaeological Site Forms for
Sites 12Fr333, 12Fr334, 12Fr377,
12Fr472, and 12Fr481

WE ARE SENDING YOU: ☐ Attached ☐ Under separate cover via _____ the following items:

☐ Drawings ☐ Prints ☐ Specifications ☐ Proposal ☐ Photographs
☐ Copy of Letter ☐ Report ☐ Change order ☒ Revised Archaeological Site Forms

COPIES	DATE	NUMBER	DESCRIPTION
1 each	8/22/08	5	One copy each of the revised archaeology site forms for Sites 12Fr333, 12Fr334, 12Fr377, 12Fr472, and 12Fr481 following Phase II evaluation associated with the REX-East pipeline corridor, 5 th Mobilization (DHPA No. 1562).

THESE ARE TRANSMITTED AS (check below):

☒ For your use ☐ Returned ☐ As requested ☐ For review and comment
☐ _____

REMARKS: Cathy, Please find enclosed one copy each of the revised archaeological site forms for 12Fr333, 12Fr334,
12Fr377, 12Fr472, and 12Fr481 for the Phase II Investigations, Rockies Express Pipeline Project, Spreads 6, Indiana.-
5th Mobilization (DHPA No. 1562).

Please let me know if you have any questions or need additional information.

SENT BY: Tom Chadderdon, The Louis Berger Group, Inc.

If enclosures are not as noted, kindly notify us at once.

1000 IDS CENTER
80 SOUTH EIGHTH STREET
MINNEAPOLIS, MN 55402



TELEPHONE (612) 347-8789
FACSIMILE (612) 347-4380
www.NRG-LLC.com

August 25, 2008

Mr. Jim Glass, Deputy SHPO
Division of Historic Preservation & Archaeology
402 West Washington Street
Room W274
Indianapolis, IN 46204

Re: Rockies Express Pipeline-East Project (REX-East) Phase II Testing Results for
Indiana
DHPA No. 1562

Dear Mr. Glass:

Rockies Express and its subcontractors, John Milner Associates, Inc. (JMA), and The Louis Berger Group, Inc (LBG), are assisting the FERC in meeting the requirements of Section 106 for the Rockies Express Pipeline-East Project (REX-East) project.

JMA's enclosed Phase II report covers archaeological evaluation of two sites, 12HE294 and 12HE347, in Hendricks County, Indiana. It is JMA's finding that one of the two sites, 12HE347, be recommended eligible for listing on the National Register of Historic Places (NRHP).

Additionally, LBG's Phase II report covers archaeological investigations at five sites in Franklin County, Indiana. LBG recommends that sites 12FR333, 12FR334, and 12FR481 be recommended not eligible for listing in the NRHP. Sites 12FR377 and 12FR472 are recommended eligible for listing in the NRHP.

The reports will be submitted to the FERC with the stipulation that they be considered privileged and confidential. The reports are labeled "Contains Privileged Information—Do Not Release," and they will not be made public at any time. The reports will be filed with the FERC in August 2008. In addition, copies of the survey results for Missouri have been submitted to the Wea Indian Tribe and to the Iowa Tribe of Kansas and Nebraska, who have asked to be consulted on the project.

Rockies Express would greatly appreciate your comments on this document. I can be reached by telephone at 612-347-7877, by email at klkrause@nrg-llc.com, or by letter at the address above. Thank you for your continuing assistance with this project.

Sincerely,

Natural Resource Group



Kari Krause, M.S., R.P.A.
Cultural Resource Manager

cc: Project File
Elizabeth Dolazal, NRG
Charlie Bertram and Jim Thompson, Rockies Express

Enclosure (digital and hard copy):

Stevens, J. Sanderson, Cynthia Vollbrecht, Anna Maas, Patrick Heaton, Joel Klein, Jeremy Davis, Lynn Jones, Sarah Ruch, and Dave Massey. 2008. *Phase II Archeological Evaluation of Two Sites (12HE294 and 12HE347) for the Proposed Rockies Express Pipeline - East (REX East) Project, Hendricks County, Indiana.* Submitted by John Milner Associates, Inc., Louisville, Kentucky.

Schoen, Christopher, Charles Rinehard, Brennan Dolan, and Thomas Chadderdon. 2008. *Phase II Archaeological Investigations Rockies Express East Pipeline Project Spreads 5 and 6, Indiana - Fourth Mobilization.* Submitted by The Louis Berger Group, Inc. Marion, Iowa.

1000 IDS CENTER
80 SOUTH EIGHTH STREET
MINNEAPOLIS, MN 55402



TELEPHONE (612) 347-6789
FACSIMILE (612) 347-6780
www.NRG-LLC.com

August 27, 2008

Mr. Jim Glass, Deputy SHPO
Division of Historic Preservation & Archaeology
402 West Washington Street
Room W274
Indianapolis, IN 46204

Re: Rockies Express Pipeline-East Project (REX-East) Supplemental – 3rd Round
Treatment Plan for Indiana
DHPA No. 1562

Dear Mr. Glass:

Rockies Express and its subcontractor, The Louis Berger Group, Inc. (LBG), is pleased to submit the third round treatment plan for two archaeological sites (12FR472 and 12FR377) in Franklin County, Indiana. Rockies Express has been in consultation with your office concerning the eligibility of these sites, and has developed a data recovery plan that will address the adverse affects of the REX-East project.

The report will be submitted to the FERC with the stipulation that it be considered privileged and confidential. The report is labeled "Contains Privileged Information—Do Not Release," and will not be made public at any time. The report will be filed with the FERC on August 27, 2008. In addition, copies of the survey results for Indiana have been submitted to the Wea Indian Tribe and to the Iowa Tribe of Kansas and Nebraska, who have asked to be consulted on the project.

Rockies Express would greatly appreciate your comments on this document. I can be reached by telephone at 612-347-7877, by email at kikrause@nrg-llc.com, or by letter at the address above. Thank you for your continuing assistance with this project.

Sincerely,
Natural Resource Group, LLC.

A handwritten signature in cursive script that reads "Kari Krause".

Kari Krause, M.S., R.P.A.
Cultural Resource Manager

cc: Project File
Elizabeth Dolezal, NRG
Charlie Bertram and Jim Thompson, Rockies Express

Enclosure (1 CD and 1 hard copy)

REX-EAST-OH-39



08/20/08

August 15, 2008

Kari Krause
 Cultural Resource Manager
 Natural Resource Group, Inc.
 1000 IDS Center
 80 S. Eighth Street
 Minneapolis, MN 55402

Re: Rockies Express Pipeline, Ohio
 Architectural Properties: Response to OHPO

Dear Ms. Krause,

This is in response to correspondence from Katherine E. Grandine of R. Christopher Goodwin & Associates, Inc. dated July 22, 2008, providing additional information on the survey of architectural properties. The comments of the Ohio Historic Preservation Office (OHPO) are submitted in accordance with provisions of the National Historic Preservation Act of 1966, as amended (16 U.S.C. 470 [36 CFR 800]).

The correspondence provides additional information extending the survey to include two meter stations and seven valve stations. The additional survey resulted from controlled comparisons of the now nearly final design plans with previous survey coverage. Most of the architectural properties within the Area of Potential Effect for the additional survey coverage were determined to be less than 50 years old. As a practical matter, we also attach to the list of post 1958 properties the modern house constructed in 1957 located at 51247 German Ridge Road (Mile 639), Switzerland Township, Monroe County. We agree that no further consideration is necessary for these modern properties for this project. The extended survey resulted in the identification of 4 older architectural properties. Table 1 (attached) lists these 4 properties with OHPO agreement on the recommendations presented in the documentation.

The Jonathan Winslow Farm (MOE-472-04, 55242 Township Road 210, Switzerland Township, Monroe County) is located a little more than 1,000 feet from the Clarrington Meter Station. This is at the edge of the APE as originally delimited. It doesn't appear that the project will cross fields that contribute directly to qualities that make this property significant. Given the design and lay-out of the farm, there is no evidence suggesting that the meter station is in a primary viewshed. For these reasons, we agree that there will be no effects on this property from this project.

The Robert Fox Farm (PER-516-04, 5506 Tollgate Road, Somerset Township, Perry County) is located adjacent to the project right-of-way. We agree that the farm is eligible and that the setting for the buildings is important for understanding the significance of the farm. The current

OHIO HISTORICAL SOCIETY

Ohio Historic Preservation Office

OHIO HISTORICAL SOCIETY, 1000 IDS CENTER, MINNEAPOLIS, MN 55402-1000
 WWW.OHIOHISTORICALSOCIETY.ORG

Ms. Kari Krause
 August 15, 2008
 Page 2

project plans show the construction along an existing road. The proposed valve station will have a low profile and is also along the existing road. It is our opinion that the proposed construction will have effects on this farm, but given the design and location of the construction past this property, it is our opinion that the project will not adversely affect the Robert Fox Farm.

Any questions concerning this matter should be addressed to David Snyder at (614) 298-2000, between the hours of 8 am. to 5 pm. Thank you for your cooperation.

Sincerely,



David Snyder, Ph.D., RPA, Archaeology Reviews Manager
 Resource Protection and Review

DMS:ds (OHPO Serial Number 1020727)

xc Katherine E. Grandine, R.C. Goodwin & Associates, Inc., 241 E. Fourth Street, Suite 100, Frederick, MD 21701

Table 1. Architectural Properties: OHPO Concurrence on Eligibility and Effects.

OHI or Name or Address	OHPO	Comments
Islay Farm Complex MOE-470-04	No	House altered, barn is of interest but lacks architectural distinction
James Thomlinson Farm MOE-471-04	No	House altered, barn is of interest but lacks architectural distinction
Jonathon Winslow Farm MOE-472-04	ELIG; NE	Located at considerable distance from valve station and project right-of-way
Robert Fox Farm PER-516-04	ELIG: NAE	Avoid; Maintain construction Right-of-Way along existing road as shown in plans
	NE=No Effect No=Not Eligible	Avoid=Protect through avoidance during construction Eligible=Meets National Register Criteria NAE=No Adverse Effect

Kari Krause

From: Erica Schneider [eschneider@ascgroup.net]
Sent: Tuesday, August 26, 2008 1:53 PM
To: Dave Snyder; Kari Krause
Cc: sethmittchell@gmail.com
Subject: RE: Leffler Farm Boundary

Dr. Snyder,

We can certainly provide hard copies of the attachments. Al is heading down there this afternoon and I will send hard copies with him.

Erica L. Schneider
Principal Investigator
ASC Group, Inc.

-----Original Message-----

From: Dave Snyder [mailto:dsnyder@ohiohistory.org]
Sent: Tuesday, August 26, 2008 2:34 PM
To: kkrause@nrg-llc.com
Cc: sethmittchell@gmail.com; eschneider@ascgroup.net
Subject: RE: Leffler Farm Boundary

Hello Kari, Seth, Erica.

The discussion and attached information are helpful and definitely headed in the direction that I am thinking is needed. Also, I have worked through the discussion in the second Treatment Plan concerning the Leffler Farm and the proposed mitigation is headed in the right direction. Given the information that I have for this project for the Leffler Farm vicinity, I think that you may want to scale back a little on expectations and extent of effort. I would prefer a compact report that could be referenced on the OHI and filed on the upper shelves above the OHI forms. (Just assume that the set-up after the move will be similar enough that this will work.) I am thinking of an expanded OHI, but not a thesis and not a National Register nomination. If some years down the road the family decides to pursue a National Register listing, your documentation should give them a good place to start and provide some basic information for a solid outline of a nomination.

Finally, Erica, when convenient could you send the attachments by surface mail (or by courier when an ASC employee is coming to OHPO for file work)?

David Snyder.

-----Original Message-----

From: Kari Krause [mailto:kkrause@nrg-llc.com]
Sent: Tuesday, August 26, 2008 1:15 PM
To: Dave Snyder
Cc: Seth Mitchell; Erica Schneider
Subject: FW: Leffler Farm Boundary

Dave.

In a letter dated July 1, 2008, you requested additional information regarding the NRHP boundary of the Leffler Farm at 3600 Reily-Millville Road (BUT-2447-6). The property is a historic farmstead crossed by the pipeline. ASC has recommended additional historic background research to mitigate potential adverse effects of the proposed pipeline on this property. Based on a brief review of the historic atlases, ASC proposes the attached NRHP

boundary for the property. While the current landowner owns more land, we believe that the proposed boundary is representative of the historic property boundary. It closely corresponds to the 1895 and 1914 maps which encompass the period during which most of the extant outbuildings were constructed. Earlier property boundaries include land that is no longer part of the property. I have attached copies of historic maps we used to define the NRHP boundary. Additional research conducted as part of the mitigation plan for this resource could result in modification of this boundary.

Please let me know if you need any additional information. Thank you.

Erica L. Schneider
Principal Investigator
ASC Group, Inc.


REFERENCES:

W. W. Hixson & Company
 ca. 1933 *Plat Book of Butler County, Ohio*. W. W. Hixson, Rockford, Illinois.

L. H. Everts & Company
 1875 *Combination Atlas Map of Butler County, Ohio*. L. H. Everts, Philadelphia

Republican Publishing Company
 1914 *Butler County Atlas and Pictorial Review, Including Soil Surveys, Geological Reports, Township, Village and City Maps*. Republican, Hamilton, Ohio.

Rerick Brothers
 1978 [1895] *The County of Butler, Ohio. An Imperial Atlas and Art Folio, Including Chronological Charts, Statistical Tables, and Description of Surveys*. Rerick Brothers, Richmond, Indiana. 1978 facsimile ed. Bookmark, Knightstown, Indiana.



PEORIA TRIBE OF INDIANS OF OKLAHOMA

118 S. Eight Tribes Trail (918) 540-2535 FAX (918) 540-2538
P.O. Box 1527
MIAMI, OKLAHOMA 74355

CHIEF
John P. Froman

SECOND CHIEF
Jason Dollarhide

August 20, 2008

Natural Resource Group Inc.
Attn: Kari Krause, M.S., R.P.A.
Cultural Resource Manager
1000 IDS Center
80 South Eighth Street
Minneapolis, MN 55402

RE: Summary of the results of the cultural resource survey of the Rockies Express East Pipeline
- East (REX-East) Project (FERC Docket No. CP07-208-000)

Thank you for notice of the referenced project. The Peoria Tribe of Indians of Oklahoma is currently unaware of any documentation directly linking Indian Religious Sites to the proposed construction. In the event any items falling under the Native American Graves Protection and Repatriation Act (NAGPRA) are discovered during construction, the Peoria Tribe request notification and further consultation.

The Peoria Tribe has no objection to the proposed construction. However, if any human skeletal remains and/or any objects falling under NAGPRA are uncovered during construction, the construction should stop immediately, and the appropriate persons, including state and tribal NAGPRA representatives contacted.

A handwritten signature in black ink, appearing to read 'JPC', is written above the printed name of the Chief.

John P. Froman
Chief

xc: Bud Ellis, Repatriation/NAGPRA Committee Chairman

TREASURER
John Sharp

SECRETARY
Hank Downum

FIRST COUNCILMAN
Carolyn Garren

SECOND COUNCILMAN
Jenny Rampey

THIRD COUNCILMAN
Alan Goforth

1000 IDS CENTER
80 SOUTH EIGHTH STREET
MINNEAPOLIS, MN 55402



TELEPHONE (612) 347-6789
FACSIMILE (612) 347-6788
www.NRG-LLC.com

August 27, 2008

Leon Campbell
Chairperson
Iowa Tribe of Kansas and Nebraska
3345 Thrasher Road
White Cloud, KS 66094

Re: Rockies Express Pipeline-East Project (REX-East) – Additional Reports
NEPA and Section 106 Consultations
FERC Docket No. CP07-208-000

Dear Mr. Campbell:

In a letter dated May 10, 2006, Kinder Morgan Pipeline Energy Partners LP invited the Iowa Tribe of Kansas and Nebraska to participate in the consultation process for the Rockies Express East (REX-East) Pipeline project. In a letter to Rockies Express dated June 12, 2006, you expressed an interest in the REX-East Project and requested that the Iowa Tribe of Kansas and Nebraska be consulted on the project.

Enclosed are copies of the several Phase I survey reports for Illinois, Indiana, and Ohio, Phase II site testing reports for Illinois, Indiana, and Ohio, final treatment plans for Illinois and Indiana, and miscellaneous replacement pages for reports previously sent.

The REX-East Project is regulated by the FERC under Section 7(c) of the Natural Gas Act (15 USC 717). As such, the project is subject to review under NEPA and Section 106 of the NHPA. The reports were filed with the FERC August 27, 2008 with the stipulation that it be considered privileged and confidential. The reports are labeled "Contains Privileged Information—Do Not Release," and they will not be made public at any time.

I look forward to receiving your comments regarding the REX-East project please contact me by letter at the address above, by telephone at 612-347-7877, or by email at kkrause@nrg-llc.com. I look forward to working with you on this project.

Sincerely,
Natural Resource Group, LLC

A handwritten signature in black ink that reads "Kari Krause".

Kari Krause, M.S., R.P.A.
Cultural Resource Manager

Enclosure: Supplemental cultural survey reports

cc: Elizabeth Dolezal, NRG;
Jim Thompson and Charlie Bertram, Rockies Express

List of enclosed supplemental reports for the REX-East project.

Report No.	Report Title	Author
ILLINOIS		
REX-East-IL-20	<i>Illinois Treatment Plan No. 2, Pike, Morgan, and Macon Counties, Illinois, Rockies Express Pipeline-East (Rex-East) Project. Addendum Treatment Plan for 11PK1771</i>	Robertson, James, Charles Moffat, and Evelyn Tidlow
REX-EAST-IL-25	<i>Archaeological Survey Short Report - Phase I Survey Completion of the REX-East Mainline Corridor on Tract IL-PK-007.S01 and One Additional Temporary Working Space (ATWS). Located on Tract IL-PK-001.000.</i>	Lange, Allison
REX-EAST-IL-26	<i>Phase II Archaeological Investigations at 11PK1790, 11PK1791/11PK1792, 11PK1771, 11PK1665, 11ST5281, 11MG394, and 11DO201; Pike, Scott, Morgan, and Douglas Counties, Illinois; Rockies Express Pipeline - East (REX-EAST) Project</i>	Robertson, James A., Michael J. Hambacher, Kathryn C. Egan-Bruhy, Daniel B. Goatley, G. William Monaghan
REX-EAST-IL-30	<i>Illinois Treatment Plan No. 3, Pike, Morgan, and Macon Counties, Illinois, Rockies Express Pipeline-East (Rex-East) Project.</i>	Robertson, James A., Michael J. Hambacher, and Charles Moffat
INDIANA		
REX-East-IN-45	<i>Phase II Archeological Evaluation of Two Sites (12HE294 and 12HE347) for the Proposed Rockies Express Pipeline - East (REX East) Project, Hendricks County, Indiana.</i>	Stevens, J. Sanderson, Cynthia Vollbrecht, Anna Maas, Patrick Heaton, Joel Klein, Jeremy Davis, Lynn Jones, Sarah Ruch, and Dave Massey
REX-East-IN-48	<i>Phase II Archaeological Investigations Rockies Express East Pipeline Project Spreads 5 and 6, Indiana - Fourth Mobilization.</i>	Schoen, Christopher, Charles Rinehard, Brennan Dolan, and Thomas Chadderton
REX-East-IN-49	<i>Summary of All Phase 1c Archaeological Survey of Deep testing Locations within Indiana Spread 4 Rockies Express Pipeline-East (Rex East) Project.</i>	Chadwick, William J.
REX-East-IN-51	<i>Treatment Plan 3 for Affected Historic Properties in Indiana for the Rockies Express Pipeline-East Project</i>	The Louis Berger Group, Inc
OHIO		
REX-EAST-OH-33	<i>Second Treatment Plan for Historic Properties, Rockies Express Pipeline-East Project, Butler, Warren, Clinton, Greene, Fayette, Pickaway, Fairfield, Perry, Muskingum, Guemsey, Noble, Belmont and Monroe Counties, Ohio.</i>	RCGA & ASC
REX-EAST-OH-34	<i>REX East Spreads 8 and 9 - Phase I Archeological Survey for the Proposed Rockies Express East Pipeline Project, Pickaway, Fairfield, Perry, Muskingum, Guemsey, Noble, Belmont, and Monroe Counties, Ohio (FERC Docket No. CP07-208-000) - Supplemental Letter Report.</i>	Maymon, Jeffrey
REX-EAST-OH-35	<i>Phase II Archeological Evaluation of Sites 33P11009 and 33PE346/347 for the Proposed Rockies Express East Pipeline Project, Pickaway and Perry Counties, Ohio</i>	Evans, Jennifer Lee, Nathan Workman, Andrew Bockhorst, Daniel Baicy, and Michael Hornum

Report No.	Report Title	Author
REX-EAST-OH-36	<i>Phase II Archaeological Evaluation of Three Sites for the Proposed Rockies Express Pipeline-East (REX-East) Project in Butler, Warren, Clinton, Greene, Fayette, and Pickaway Counties, Ohio</i>	Klinge, David F., Erica L. Schnelder, Kevin Schwarz, Louis Bubb, and Norman Haywood
REPLACEMENT PAGES FOR PREVIOUSLY SENT REPORTS		
REX-East-MO-04	<i>Supplemental Phase I Cultural Resources Survey of the Northeastern Missouri Segment of the Proposed Rockies Express Pipeline-East (REX East) Project Corridor, Audrain, Ralls, and Pike Counties, Missouri (draft and final).</i>	Collins, Angela, Cynthia Peterson, Joe Artz, and John F. Doershuk
REX-East-MO-08	<i>Second Supplemental Phase I Cultural Resources Survey of the Northeastern Missouri Segment of the Proposed Rockies Express Pipeline-East (REX East) Project Corridor, Audrain, Ralls, and Pike Counties, Missouri (draft and final)</i>	Collins, Angela, Joe Artz, and Cynthia Peterson
REX-East-MO-08	<i>Third Supplemental Phase I Cultural Resources Survey of the Northeastern Missouri Segment of the Proposed Rockies Express Pipeline-East (REX-East) Project Corridor, Audrain, Ralls, and Pike Counties, Missouri (draft and final).</i>	Collins, Angela
REX-East-MO-11	<i>Fourth Supplemental Phase I Cultural Resources Survey of the Northeastern Missouri Segment of the Proposed Rockies Express Pipeline-East (REX-East) Project Corridor, Audrain, Ralls, and Pike Counties, Missouri (draft and final).</i>	Collins, Angela
REX-East-MO-12	<i>Fifth Supplemental Phase I Cultural Resources Survey of the Northeastern Missouri Segment of the Proposed Rockies Express Pipeline-East (REX-East) Project Corridor, Audrain, Ralls, and Pike Counties, Missouri (draft and final).</i>	Collins, Angela
REX-East-IL-12	<i>Phase II Archeological Investigations at 11PK1713, 11PK1718, 11PK1662, 11PK1664, 11ST544, 11ST547, and 11E148, Pike, Scott, and Edgar Counties, Illinois. Rockies Express Pipeline-East (REX-East) Project.</i>	CCRG and MARS
REX-East-OH-12	<i>Phase I Archeological Survey for the Proposed Rockies Express East Pipeline Project, Pickaway, Fairfield, Perry, Muskingum, Guernsey, Noble, Belmont, and Monroe Counties, Ohio, Second Supplemental. Vol. I – II (draft and final)</i>	Hornum, Michael, Andrew Bockhorst, Chris Heidenrich, Pete Godwin, Jennifer Evans, Katherine Grandine, Benjamin Riggie, Keith Seramur, and Justine McKnight

1000 IDS CENTER
88 SOUTH EIGHTH STREET
MINNEAPOLIS, MN 55402



TELEPHONE (612) 347-6789
FACSIMILE (612) 347-6780
www.NRG-LLC.com

August 27, 2008

Mr. Ray Haffner
Principle Chief
Wea Indian Tribe
715 Park Ave.
Lafayette, IN 47904

Re: Rockies Express Pipeline-East Project (REX-East) – Additional Reports
NEPA and Section 106 Consultations
FERC Docket No. CP07-208-000

Dear Mr. Haffner:

In a letter dated May 10, 2006, Kinder Morgan Pipeline Energy Partners LP invited the Wea Indian Tribe to participate in the consultation process for the Rockies Express East (REX-East) Pipeline project. In a letter to Rockies Express dated June 28, 2006, you expressed an interest in the REX-East Project, especially in Parke, Putnam, Shelby, Franklin, and Rush Counties, Indiana and in an e-mail dated July 12, 2006, you requested that the Wea Indian Tribe be consulted on the project.

Enclosed are copies of the several Phase I survey reports for Illinois, Indiana, and Ohio, Phase II site testing reports for Illinois, Indiana, and Ohio, final treatment plans for Illinois and Indiana, and miscellaneous replacement pages for reports previously sent.

The REX-East Project is regulated by the FERC under Section 7(c) of the Natural Gas Act (15 USC 717). As such, the project is subject to review under NEPA and Section 106 of the NHPA. The reports were filed with the FERC August 27, 2008 with the stipulation that it be considered privileged and confidential. The reports are labeled "Contains Privileged Information—Do Not Release," and they will not be made public at any time.

I look forward to receiving your comments regarding the REX-East project please contact me by letter at the address above, by telephone at 612-347-7877, or by email at kkkrause@nrg-llc.com. I look forward to working with you on this project.

Sincerely,
Natural Resource Group, LLC

A handwritten signature in cursive script that reads "Kari Krause".

Kari Krause, M.S., R.P.A.
Cultural Resource Manager

Enclosure: Supplemental cultural survey reports

cc: Elizabeth Dolezal, NRG;
Jim Thompson and Charlie Bertram, Rockies Express

List of enclosed supplemental reports for the REX-East project.

Report No.	Report Title	Author
ILLINOIS		
REX-East-IL-20	<i>Illinois Treatment Plan No. 2, Pike, Morgan, and Macon Counties, Illinois, Rockies Express Pipeline-East (Rex-East) Project. Addendum Treatment Plan for 11PK1771</i>	Robertson, James, Charles Moffat, and Evelyn Tidlow
REX-EAST-IL-25	<i>Archaeological Survey Short Report - Phase I Survey Completion of the REX-East Mainline Corridor on Tract IL-PK-007.501 and One Additional Temporary Working Space (ATWS), Located on Tract IL-PK-001.000.</i>	Lange, Allison
REX-EAST-IL-26	<i>Phase II Archaeological Investigations at 11PK1790, 11PK1791/11PK1792, 11PK1771, 11PK1665, 11ST5281, 11MG394, and 11DO201; Pike, Scott, Morgan, and Douglas Counties, Illinois; Rockies Express Pipeline - East (REX-EAST) Project</i>	Robertson, James A., Michael J. Hambacher, Kathryn C. Egan-Bruhly, Daniel B. Goatley, G. William Monaghan
REX-EAST-IL-30	<i>Illinois Treatment Plan No. 3, Pike, Morgan, and Macon Counties, Illinois, Rockies Express Pipeline-East (Rex-East) Project.</i>	Robertson, James A., Michael J. Hambacher, and Charles Moffat
INDIANA		
REX-East-IN-45	<i>Phase II Archeological Evaluation of Two Sites (12HE294 and 12HE347) for the Proposed Rockies Express Pipeline - East (REX East) Project, Hendricks County, Indiana.</i>	Stevens, J. Sanderson, Cynthia Vollbrecht, Anna Maas, Patrick Heaton, Joel Klein, Jeremy Davis, Lynn Jones, Sarah Ruch, and Dave Massey
REX-East-IN-48	<i>Phase II Archaeological Investigations Rockies Express East Pipeline Project Spreads 5 and 6, Indiana - Fourth Mobilization.</i>	Schoen, Christopher, Charles Rinehard, Brennan Dolan, and Thomas Chadderton
REX-East-IN-49	<i>Summary of All Phase 1c Archaeological Survey of Deep testing Locations within Indiana Spread 4 Rockies Express Pipeline-East (Rex East) Project.</i>	Chadwick, William J.
REX-East-IN-51	<i>Treatment Plan 3 for Affected Historic Properties in Indiana for the Rockies Express Pipeline-East Project</i>	The Louis Berger Group, Inc
OHIO		
REX-EAST-OH-33	<i>Second Treatment Plan for Historic Properties, Rockies Express Pipeline-East Project, Butler, Warren, Clinton, Greene, Fayette, Pickaway, Fairfield, Perry, Muskingum, Guernsey, Noble, Belmont and Monroe Counties, Ohio.</i>	RCGA & ASC
REX-EAST-OH-34	<i>REX East Spreads 8 and 9 - Phase I Archeological Survey for the Proposed Rockies Express East Pipeline Project, Pickaway, Fairfield, Perry, Muskingum, Guernsey, Noble, Belmont, and Monroe Counties, Ohio (FERC Docket No. CP07-208-000) - Supplemental Letter Report.</i>	Maymon, Jeffrey
REX-EAST-OH-35	<i>Phase II Archeological Evaluation of Sites 33PI1009 and 33PE346/347 for the Proposed Rockies Express East Pipeline Project, Pickaway and Perry Counties, Ohio</i>	Evans, Jennifer Lee, Nathan Workman, Andrew Bockhorst, Daniel Baicy, and Michael Hornum

Report No.	Report Title	Author
REX-EAST-OH-36	<i>Phase II Archaeological Evaluation of Three Sites for the Proposed Rockies Express Pipeline-East (REX-East) Project in Butler, Warren, Clinton, Greene, Fayette, and Pickaway Counties, Ohio</i>	Klinge, David F., Erica L. Schneider, Kevin Schwarz, Louis Bubb, and Norman Haywood
REPLACEMENT PAGES FOR PREVIOUSLY SENT REPORTS		
REX-East-MO-04	<i>Supplemental Phase I Cultural Resources Survey of the Northeastern Missouri Segment of the Proposed Rockies Express Pipeline-East (REX East) Project Corridor, Audrain, Ralls, and Pike Counties, Missouri (draft and final).</i>	Collins, Angela, Cynthia Peterson, Joe Artz, and John F. Doershuk
REX-East-MO-06	<i>Second Supplemental Phase I Cultural Resources Survey of the Northeastern Missouri Segment of the Proposed Rockies Express Pipeline-East (REX East) Project Corridor, Audrain, Ralls, and Pike Counties, Missouri (draft and final)</i>	Collins, Angela, Joe Artz, and Cynthia Peterson
REX-East-MO-08	<i>Third Supplemental Phase I Cultural Resources Survey of the Northeastern Missouri Segment of the Proposed Rockies Express Pipeline-East (REX-East) Project Corridor, Audrain, Ralls, and Pike Counties, Missouri (draft and final).</i>	Collins, Angela
REX-East-MO-11	<i>Fourth Supplemental Phase I Cultural Resources Survey of the Northeastern Missouri Segment of the Proposed Rockies Express Pipeline-East (REX-East) Project Corridor, Audrain, Ralls, and Pike Counties, Missouri (draft and final).</i>	Collins, Angela
REX-East-MO-12	<i>Fifth Supplemental Phase I Cultural Resources Survey of the Northeastern Missouri Segment of the Proposed Rockies Express Pipeline-East (REX-East) Project Corridor, Audrain, Ralls, and Pike Counties, Missouri (draft and final).</i>	Collins, Angela
REX-East-IL-12	<i>Phase II Archeological Investigations at 11PK1713, 11PK1718, 11PK1662, 11PK1664, 11ST544, 11ST547, and 11E148, Pike, Scott, and Edgar Counties, Illinois. Rockies Express Pipeline-East (REX-East) Project.</i>	CCRG and MARS
REX-East-OH-12	<i>Phase I Archeological Survey for the Proposed Rockies Express East Pipeline Project, Pickaway, Fairfield, Perry, Muskingum, Guernsey, Noble, Belmont, and Monroe Counties, Ohio, Second Supplemental. Vol. I – II (draft and final)</i>	Hornum, Michael, Andrew Bockhorst, Chris Heidenrich, Pete Godwin, Jennifer Evans, Katherine Grandine, Benjamin Riggle, Keith Seramur, and Justine McKnight