



Kathleen M. Gentile-Klein
45 Erieview Plaza
Room 1500
Cleveland, OH 44114

T: 216.822.2395
F: 216.822.5722
Kg7214@att.com

FILE

RECEIVED-DOCKETING DIV

2008 MAR 26 AM 8:33

PUCO

March 26, 2008

Renee Jenkins
Docketing Division
Public Utilities Commission of Ohio
180 East Broad Street, 13th Floor
Columbus, Ohio 43215-3793

Re: Change to a portion of the boundary between AT&T Ohio's Lockbourne exchange and Verizon North's Ashville exchange

Case No. 08-253-TP-ACB
90-5032-TP-TRF
90-5023-TP-TRF

Dear Ms. Jenkins:

AT&T Ohio (which is the name under which The Ohio Bell Telephone Company does business), and Verizon North, Inc. (the "Joint Applicants"), hereby file revised maps of the AT&T Ohio's Lockbourne exchange, and of Verizon's Ashville exchange without application, pursuant to Ohio Administrative Code §4901:1-3-03(F). Reduced copies of the revised maps, size 8½" x 11", reflecting the proposed boundary changes are also attached. Both this letter and the revised maps are being filed in duplicate pursuant to Ohio Administrative Code §4901:1-3-03(G).

The revised maps reflect the incorporation of a portion of Verizon's Ashville exchange into AT&T Ohio's Lockbourne exchange. The Joint Applicants provide the following reason for making this change:

The Columbus Regional Airport Authority, a current AT&T Ohio customer, has purchased several acres contiguous to its current property to expand their operations. In order for this new acreage to be consistent as it relates to calling area and telephone numbers, they have asked AT&T Ohio to also provide service to this new acreage. AT&T Ohio has facilities necessary to serve this new area of the Lockbourne exchange. No other AT&T Ohio customers would be affected by this change, nor would any Verizon customers be affected by the change.

The area affected by this change is in the southern part of the Lockbourne exchange, and the northern part of the Ashville exchange. After the change is implemented, the new boundary of

This is to certify that the images appearing are an accurate and complete reproduction of a case file document delivered in the regular course of business
Technician _____ Date Processed - 3-26-08



Kathleen M. Gentile-Klein
45 Erieview Plaza
Room 1500
Cleveland, OH 44114

T: 216.822.2395
F: 216.822.5722
Kg7214@att.com


the Lockbourne exchange will include the area south of Ashville Pike to 3000' north of Duvall Road, and from the existing rail bed to 750' west of Ashville Pike.


The Joint Applicants are in concurrence with this change, and confirm that this change will not adversely affect the service being furnished to any existing subscriber.

The revised tariff sheets are filed pursuant to O.A.C. §4901:1-3-03(L). These tariff sheets, filed in duplicate, cancel and supersede previous tariff sheets.

If you have any questions about this filing, please call either of us.

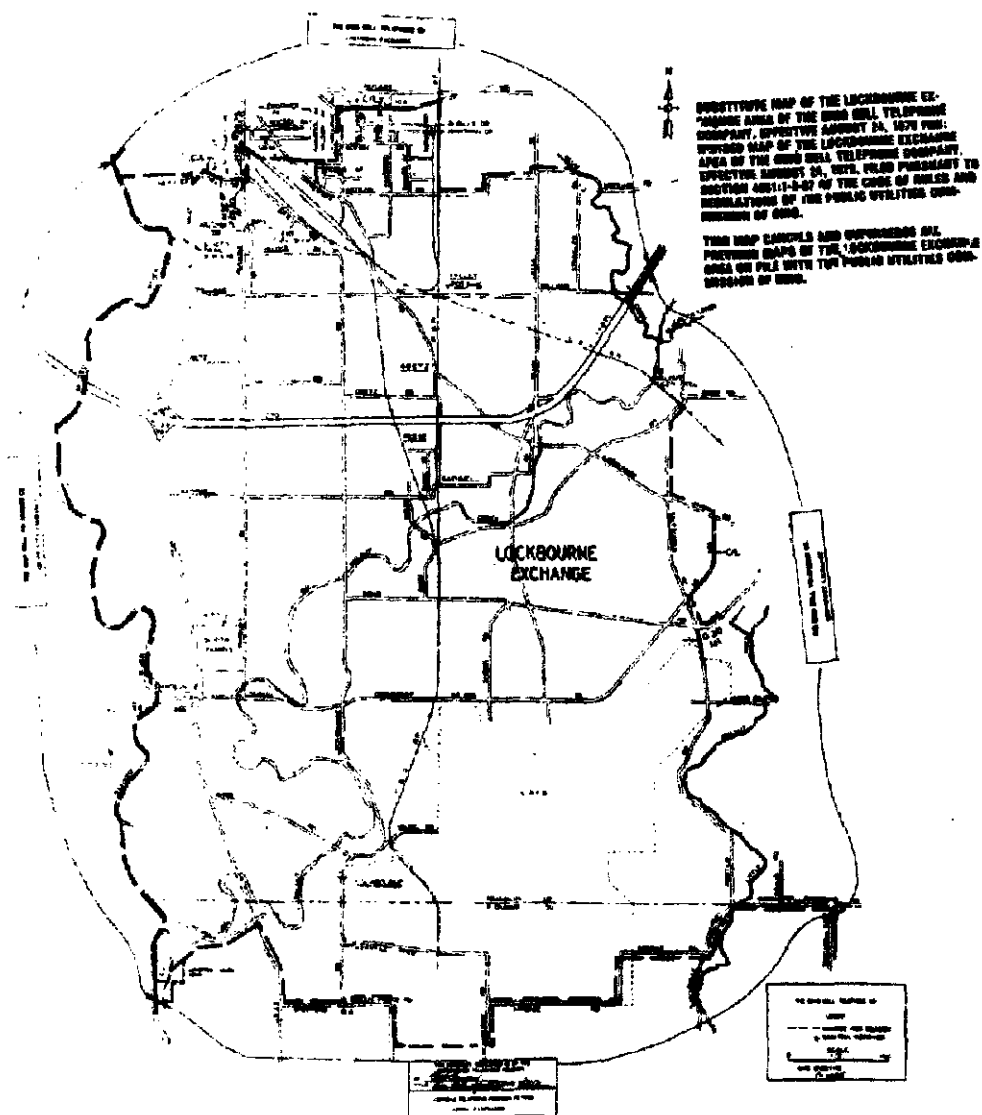
Respectfully submitted,


Kathleen Gentile-Klein
Area Manager-Regulatory Relations
AT&T Ohio
(216) 822-2395


Cassandra Cople
Manager - Regulatory Affairs
Verizon North, Inc.
(740) 383-0490

CC: Ken Rogiers
Attachments

LOCKBOURNE EXCHANGE AREA MAP



Issued: March 26, 2008

Effective: March 26, 2008

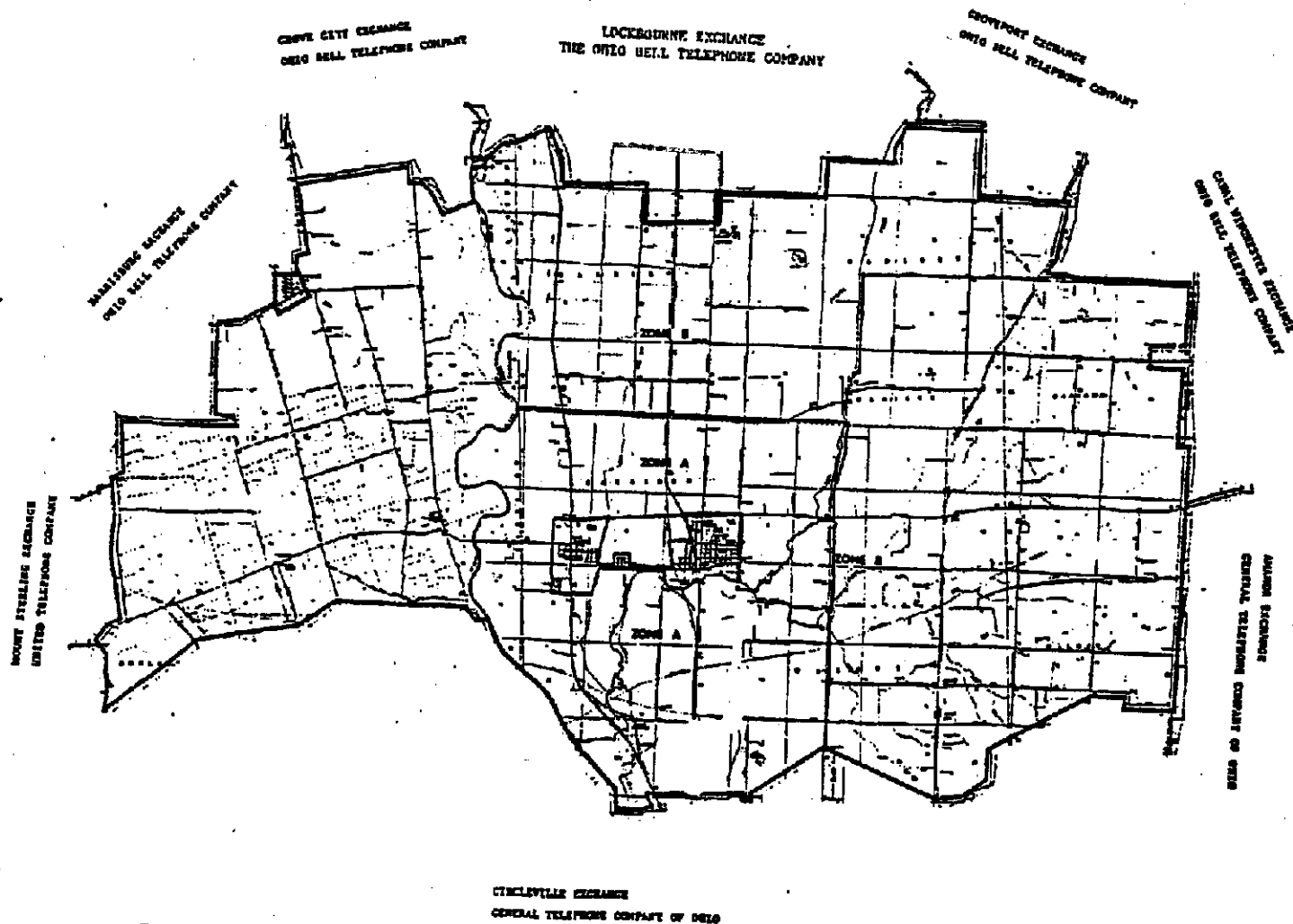
In accordance with an Order issued by the Public Utilities Commission of Ohio, dated January 6, 2003,
Case No. 02-3069-TP-ALT.

By Connie Browning, President, Cleveland, Ohio

TFA No. OH-08-18463

ASHVILLE EXCHANGE AREA
Exchange & Zone Area Map

Map No. 381-9



Issued: March 26, 2008

Effective: March 26, 2008

In compliance with The Public Utilities Commission of Ohio
Case No. 08-253-TP-ACB
by Todd Colquitt, President, Verizon North Inc., Marion, Ohio