

06-1142-GA-BIN ORIGINAL

CP07-208-000

January 23, 2008

To Whom It May Concern:

We are writing to indicate our concern about the possible relocation of the REX pipeline nearer our property than originally noted. We realize that the date has past for concerns, but we did not find out about the most recent visit to Mr. Dan Parker's property until after the January 14th deadline. The visit to his property and others was very close to that deadline and most people were not notified of any possible changes.

This is one of our main concerns about the pipeline. No one in our area was notified until several of the preliminary meetings were over. The Johnson County Commissioners saw fit to change the pipeline so that it came closer to our property and then we were notified. We have attended meetings after we were notified of the change of location. Now we have gotten a notice that the pipeline may change again. The newest meeting shows the line going very close to our property line and even closer to our barn and house than before. We were not notified that there would be a meeting about another possible change. Before this most recent meeting, the line was going through farm ground and was closer to our house than we would have liked, but at least it was away from inhabited ground. Mr. Parker sold our property to us after a divorce so his farm ground surrounds our property. He was very concerned that a drainage way to his pond be maintained when we bought the property and it is recorded on our deed that this drainage way must be maintained. He even made sure that a surveyor noted how the drainage came across the road and toward his pond. When there is a heavy rain, water from Mr. Parker's fields send hundreds of thousands of gallons of water along that drainage ditch. Now he wants the pipeline to go right along that drainage way. If the pipeline is put in this newest location, will the pipeline company be sure that erosion will not occur and cause problems to this drain way. It seems that the pipeline should go through farm ground away from houses and barns and not right next to inhabited areas. Not knowing about these changes or possible changes has been very frustrating.

We realize how dangerous leaking gas can be as our daughter lost a house in Indianapolis about four years ago when the house next door blew up from leaking gas. This blew the side out of her house, caused it to catch on fire and destroyed it. Another home was also totally destroyed and damage occurred to many houses in the Irvington area of Indianapolis. Thankfully she was not at home at the time of the explosion but it was traumatic to see the whole event on television. We are concerned that same thing or worse could happen in our area with a much larger pipeline.

Please locate the pipeline in an area which can be farmed and out of close proximity to our home. Farm ground can still be used and Mr. Parker does not farm his ground anyway. Please notify people when meetings like this most recent one will occur. Having last minute meetings right before deadlines does not give the public a good feeling about the government or the private company. This latest possible change is devastating to our property values. A lack of communications all through this process seems to be the problem. Our phone number is 317-422-8576 and we would like to be advised when meeting will occur which affect our property.

Sincerely,

Leon Chastain
Donna Chastain

Leon and Donna Chastain
9250 Big Bend Road
Martinsville, IN 46151

RECEIVED

FEB 12 2008


DOCKETING DIVISION
Public Utilities Commission of Ohio

This is to certify that the images appearing are an accurate and complete reproduction of a case file document delivered in the regular course of business
technician Date Processed 2-13-08


FILED
OFFICE OF THE SECRETARY
SECRETARY

2008 JAN 29 PM 25 P

FEDERAL ENERGY REGULATORY COMMISSION



Dark line indicates where Mr. Parker now wants line moved.



White square is our barn. To its left is the house. It is between the white square & white line which is Mr. Parker's driveway.

Earlier proposed line

Puckett; Budd, Larry; Cara Phillips; Chris Tebbe; David Miers; Glenn Archambault; Greg Rust; Jason Thomas; Jerome Buening; Judy Rust; Lindsay Rust; Paul Corya; Steve Delph; Susan Rust; Tim Ortman; Tony Newton; Anthony Daily; Bob Sauer; Bruce Kuhn; David Barker; Dennis Stewart; Don Clapp; Donovan Robinson; Jack Rogers; James Hyde; Jeff Owen; Jim Heflin; Jimmy Brattain; Mark Henderson; Shawn Grindstaff; Dan K Parker NONLILLY; Dan Parker; Doug Abney; Greg Burnett; Holly Deckard; Mike Hardamon; Neal Harder; Sherry Fabina Abney; Steve Shaul
Cc: Bob Jackman; Cleo Duncan; Wickens, Robert; Peter King; John Estridge
Sent: Wednesday, January 16, 2008 2:06 PM
Subject: FERC/REX Site Visit Summary for January 8-9, 2008

This summary was published on the FERC Docket today. I have published the link and pasted the document below. I am not sure how page 4 will turn out as it is a colored map and you may have to access the link to see it clearly. It is fairly clear in the docket posting. Dan Parker's map isn't nearly as legible. Note the information about the ill-fated Hamilton, OH compressor station. Sounds like it is in a really isolated area, but I am led to believe that is not the case. I guess they see what they want to see. The Betsy Lecher map will be helpful for tonight's Indiana DNR public meeting in Brookville, IN.

Docket(s): CP07-208-000
 Filing Type: Informational Correspondence (Miscellaneous Issuances)
 Description: Summary of the 1/8/08 & 1/9/08 staff site visits for the Rockies Express East Project under CP07-208.

To view the document for this Issuance, click here
http://elibrary.FERC.gov/idmws/file_list.asp?accession_num=20080108-4006

Joe Rust
 9597 E. Co. Rd. 550 N
 Greensburg, IN 47240
 PH: 812-663-2500
 E: joerust@dishmail.net

FERC Staff's REX East Site Visits, January 8-9, 2008

January 8, 2008

Interagency Meeting at Illinois Department of Agriculture

Attendees:

Laura Turner, FERC
 Ellen Saint Onge, FERC
 Michelle Moser, ICF
 Melissa Pauley, ICF
 Jared Thornley, Illinois Department of Agriculture (IDOA)
 Jim Birge, Sangamon County Farm Bureau
 Katie Smithenry, Sangamon County Farm Bureau
 Terry Savko, IDOA
 Steve Chard, IDOA
 Laura Harmen, Illinois Agricultural Association (IAA)

On January 8, 2008, FERC staff met with Illinois Department of Agriculture, Sangamon County Farm Bureau, and Illinois Agricultural Association. This meeting provided a forum for the local and state agencies to ask FERC staff questions about the NEPA and FERC certification process. Agencies also discussed FERC's recommendations in the Draft EIS.

Site Visit to the Property of Dan Parker in Morgan County, Indiana

FERC staff met with Dan Parker on Tuesday, January 8, 2008 at his home on Big Bend Road in Morgan County, IN. Dan Parker is dissatisfied with REX's proposed route as well as the FERC's variation suggested in the Draft EIS. According to Mr. Parker, the proposed route would cut his 200 acre property in half, impacting his farming operations.

Gas Branch 2

January 23, 2008

To Whom It May Concern:

We are writing to indicate our concern about the possible relocation of the REX pipeline nearer our property than originally noted. We realize that the date has past for concerns, but we did not find out about the most recent visit to Mr. Dan Parker's property until after the January 14th deadline. The visit to his property and others was very close to that deadline and most people were not notified of any possible changes.

This is one of our main concerns about the pipeline. No one in our area was notified until several of the preliminary meetings were over. The Johnson County Commissioners saw fit to change the pipeline so that it came closer to our property and then we were notified. We have attended meetings after we were notified of the change of location. Now we have gotten a notice that the pipeline may change again. The newest meeting shows the line going very close to our property line and even closer to our barn and house than before. We were not notified that there would be a meeting about another possible change. Before this most recent meeting, the line was going through farm ground and was closer to our house than we would have liked, but at least it was away from inhabited ground. Mr. Parker sold our property to us after a divorce so his farm ground surrounds our property. He was very concerned that a drainage way to his pond be maintained when we bought the property and it is recorded on our deed that this drainage way must be maintained. He even made sure that a surveyor noted how the drainage came across the road and toward his pond. When there is a heavy rain, water from Mr. Parker's fields send hundreds of thousands of gallons of water along that drainage ditch. Now he wants the pipeline to go right along that drainage way. If the pipeline is put in this newest location, will the pipeline company be sure that erosion will not occur and cause problems to this drain way. It seems that the pipeline should go through farm ground away from houses and barns and not right next to inhabited areas. Not knowing about these changes or possible changes has been very frustrating.


We realize how dangerous leaking gas can be as our daughter lost a house in Indianapolis about four years ago when the house next door blew up from leaking gas. This blew the side out of her house, caused it to catch on fire and destroyed it. Another home was also totally destroyed and damage occurred to many houses in the Irvington area of Indianapolis. Thankfully she was not at home at the time of the explosion but it was traumatic to see the whole event on television. We are concerned that same thing or worse could happen in our area with a much larger pipeline.

Please locate the pipeline in an area which can be farmed and out of close proximity to our home. Farm ground can still be used and Mr. Parker does not farm his ground anyway. Please notify people when meetings like this most recent one will occur. Having last minute meetings right before deadlines does not give the public a good feeling about the government or the private company. This latest possible change is devastating to our property values. A lack of communications all through this process seems to be the problem. Our phone number is 317-422-8576 and we would like to be advised when meeting will occur which affect our property.

Sincerely,

Leon Chastain

Leon and Donna Chastain
9250 Big Bend Road
Martinsville, IN 46151



Dark line indicates where Mr. Parker wants line moved.

White square is barn. To its left is house. Between white square + white line which is Mr. Parker's drive.

Earlier proposed line

Puckett; Budd, Larry; Cara Phillips; Chris Tebbe; David Miers; Glenn Archambault; Greg Rust; Jason Thomas; Jerome Buening; Judy Rust; Lindsay Rust; Paul Corya; Steve Delph; Susan Rust; Tim Ortman; Tony Newton; Anthony Daily; Bob Sauer; Bruce Kuhn; David Barker; Dennis Stewart; Don Clapp; Donovan Robinson; Jack Rogers; James Hyde; Jeff Owen; Jim Hefflin; Jimmy Brattain; Mark Henderson; Shawn Grindstaff; Dan K Parker NONLILLY; Dan Parker; Doug Abney; Greg Burnett; Holly Deckard; Mike Hardamon; Neal Harder; Sherry Fabina Abney; Steve Shaul
Cc: Bob Jackman; Cleo Duncan; Wickens, Robert; Peter King; John Estridge
Sent: Wednesday, January 16, 2008 2:06 PM
Subject: FERC/REX Site Visit Summary for January 8-9, 2008

This summary was published on the FERC Docket today. I have published the link and pasted the document below. I am not sure how page 4 will turn out as it is a colored map and you may have to access the link to see it clearly. It is fairly clear in the docket posting. Dan Parker's map isn't nearly as legible. Note the information about the ill-fated Hamilton, OH compressor station. Sounds like it is in a really isolated area, but I am led to believe that is not the case. I guess they see what they want to see. The Betsy Lecher map will be helpful for tonight's Indiana DNR public meeting in Brookville, IN.

Docket(s): CP07-208-000
 Filing Type: Informational Correspondence (Miscellaneous Issuances)
 Description: Summary of the 1/8/08 & 1/9/08 staff site visits for the Rockies Express East Project under CP07-208.

To view the document for this Issuance, click here
http://elibrary.FERC.gov/idmws/file_list.asp?accession_num=20080108-4006

Joe Rust
 9597 E. Co. Rd. 550 N
 Greensburg, IN 47240
 PH: 812-663-2500
 E: jcerust@dishmail.net

FERC Staff's REX East Site Visits, January 8-9, 2008

January 8, 2008

Interagency Meeting at Illinois Department of Agriculture

Attendees:

Laura Turner, FERC
 Ellen Saint Onge, FERC
 Michelle Moser, ICF
 Melissa Pauley, ICF
 Jared Thornley, Illinois Department of Agriculture (IDOA)
 Jim Birge, Sangamon County Farm Bureau
 Katie Smithenry, Sangamon County Farm Bureau
 Terry Savko, IDOA
 Steve Chard, IDOA

Laura Harmen, Illinois Agricultural Association (IAA)

On January 8, 2008, FERC staff met with Illinois Department of Agriculture, Sangamon County Farm Bureau, and Illinois Agricultural Association. This meeting provided a forum for the local and state agencies to ask FERC staff questions about the NEPA and FERC certification process. Agencies also discussed FERC's recommendations in the Draft EIS.

Site Visit to the Property of Dan Parker in Morgan County, Indiana

FERC staff met with Dan Parker on Tuesday, January 8, 2008 at his home on Big Bend Road in Morgan County, IN. Dan Parker is dissatisfied with REX's proposed route as well as the FERC's variation suggested in the Draft EIS. According to Mr. Parker, the proposed route would cut his 200 acre property in half, impacting his farming operations.