

THE PUBLIC UTILITIES COMMISSION OF OHIO

## ENTRY

- (1) Duke Energy Ohio (DE-OH) and South Central Power Company (SCP) are electric suppliers as defined in Section 4933.81, Revised Code.
- (2) Certification by the Commission of the territories of DE-OH and SCP was approved by Entries in Case No. 78-1311-EL-ORD.
- (3) DE-OH and SCP have jointly petitioned the Commission to reallocate their service territories in Williamsburg Township, Clermont County, Ohio. Specifically, they request the following relocation:

David and Susan McCullough; thence North 14 degrees 24  
This is to certify that the images appearing are an  
accurate and complete reproduction of a case file  
document delivered in the regular course of business.  
Technician REN Date Processed 1/3/07

minutes 00 seconds East along the east line of David and Susan McCullough a distance of 290.51 feet to a point, corner to McCullough; thence North 70 degrees 34 minutes 00 seconds West along the north line of David and Susan McCullough a distance of 147.14 feet to a point, corner to McCullough; thence South 14 degrees 24 minutes 00 seconds West along the west line of David and Susan McCullough a distance of 257.68 feet to a point in the north right-of-way line of Todd's Run Foster Road; thence along said north right-of-way line the following two (2) courses; North 57 degrees 05 minutes 51 seconds West 100.72 feet and along a circular arc of 52.84 feet deflecting to the left having a radius of 408.53 feet and being subtended by a chord bearing North 60 degrees 48 minutes 10 seconds West 52.80 feet to a point in the east line of David and Marlene Schuler; thence North 14 degrees 24 minutes 00 seconds East along the east line of David and Marlene Schuler a distance of 325.12 feet to a point, corner to Schuler; thence South 82 degrees 57 minutes 00 seconds West along the north line of David and Marlene Schuler a distance of 238.56 feet to a point; thence South 61 degrees 35 minutes 30 seconds West along the north line of David and Marlene Schuler and along the north line of Henry Jr. and Ruth Long a distance of 489.46 feet to a point in the east right-of-way line of Todd's Run Foster Road; thence along said east right-of-way line the following three (3) courses: North 54 degrees 28 minutes 00 seconds West 277.09 feet, North 23 degrees 35 minutes 00 seconds West 289.62 feet and North 16 degrees 54 minutes 45 seconds East 934.95 feet to a point in the south line of Rebecca Carpenter; thence South 78 degrees 45 minutes 00 seconds East along the south line of Rebecca Carpenter a distance of 36.78 feet to a point, corner to Carpenter; thence North 17 degrees 18 minutes 00 seconds East along the east line of Rebecca Carpenter and Robert and Carol Oetzel a distance of 795.03 feet to a point, corner to Oetzel; thence South 69 degrees 15 minutes 50 seconds East along the south line of Mark and Lucinda Herren, Coleen and David Brown, Marylon and Jesse Abrams, Stanley Gregory and Catherine Simpson and the existing southerly corporation line of the Village of Williamsburg, a distance of 1,439.99 feet to a stone, corner to Gregory and Simpson in the existing corporation line of the Village

of Williamsburg; thence North 16 degrees 02 minutes 45 seconds East along the existing corporation line and along the east line of Stanley Gregory and Catherine Simpson, a distance of 1,337.49 feet to a point, corner to Tim Wood; thence South 73 degrees 35 minutes 45 seconds East along the existing corporation line and along the south line of Tim Wood a distance of 777.14 feet to a point, corner to Wood; thence North 16 degrees 28 minutes 30 seconds East along the existing corporation line and along the east line of Tim Wood a distance of 910.88 feet to a point in the centerline of Old State Route 32, corner to Wood; thence with the centerline of Old State Route 32 South 73 degrees 46 minutes 30 seconds East a distance of 25.00 feet and South 77 degrees 33 minutes 52 seconds East a distance of 109.96 feet to a point; thence South 12 degrees 26 minutes 08 seconds West 25.00 feet to a point in the south right-of-way line of Old State Route 32; thence South 77 degrees 33 minutes 52 seconds East along said south right-of-way line 309.15 feet to a point in the west line of Williamsburg Junior Athletic Association; thence South 15 degrees 58 minutes 10 seconds West along the west line of Williamsburg Junior Athletic Association a distance of 915.05 feet to a post; thence South 14 degrees 32 minutes 45 seconds West, continuing with said west line and along the west line of Carol and Danny Smith and Thomas and Ruth Kretten a distance of 2805.87 feet to a point, corner to Harold and Judith Bloomfield; thence North 75 degrees 29 minutes 00 seconds West along the north line of Harold and Judith Bloomfield and Debra Carr a distance of 260.00 feet to a point, corner to Carr; thence South 14 degrees 32 minutes 45 seconds West along the west line of Debra Carr a distance of 269.36 feet to a point in the north right-of-way line of Todd's Run Foster Road; thence North 55 degrees 18 minutes 00 seconds West along said north right-of-way line 190.09 feet to a point in the east line of John and Dorothy Oney; thence North 08 degrees 17 minutes 00 seconds East along the east line of John and Dorothy Oney a distance of 539.36 feet to a point; thence continuing with said line North 75 degrees 29 minutes 00 seconds West a distance of 77.71 feet to a point; thence continuing with said line North 22 degrees 43 minutes 00 seconds West a distance of 209.01 feet to a point; thence continuing; with said line South 63 degrees 57 minutes 00

seconds West a distance of 279.92 feet to a point, corner to Oney and corner to Richard and Connie Parker; thence North 84 degrees 21, minutes 00 seconds West along the north line of Richard and Connie Parker a distance of 260.54 feet to a point, corner to Parker; thence South 10 degrees 32 minutes 00 seconds West along the west line of Richard and Connie Parker a distance of 253.40 feet to a point; thence continuing with said line South 12 degrees 39 minutes 00 seconds West a distance of 115.60 feet to a point, corner to Earl and Ina Sue Walters; thence North 75 degrees 36 minutes 00 seconds West along the north line of Earl and Ina Sue Walters and Troy and Lois Anderson a distance 298.50 feet to a point, corner to Anderson; thence South 14 degrees 24 minutes 00 seconds West along the west line of Troy and Lois Anderson a distance of 309.98 to the north right-of-way line of Todd's Run Foster Road and the REAL POINT OF BEGINNING. Contains 147.786 Acres.

- (4) In support of their request, DE-OH and SCP state that the lots in the subdivision known as Todd's Run Estates Subdivision are laid out in such a way that the existing boundary line between DE-OH and SCP cuts through several of the lots. The boundary line needs to be reallocated so that a better service plan may be provided by the electric suppliers and to eliminate potential confusion on the part of both the customers and suppliers. DE-OH and SCP are willing to reallocate the boundary lines so that SCP serves the lots in Phase 1 of the development and DE-OH serves the lots in Phase 2.
- (5) Section 4933.83 (E), Revised Code, provides in pertinent part:

Notwithstanding the effectuation of certified territories established by or pursuant to sections 4933.81 to 4933.90 of the Revised Code, and the exclusive right of electric suppliers to serve within such territory, and notwithstanding any other provisions of such sections establishing rights of electric suppliers to furnish electric service, any two or more electric suppliers may jointly petition the commission for the reallocation of their own territories and electric load centers among them and designating which portions of such territories and electric load centers are to be served by each of the electric suppliers.

- (6) No exception to the change described in Finding (3) has been brought to the Commission's attention.
- (7) The Commission finds that granting the requested relief will promote the purposes of Sections 4933.81 to 4933.90, Revised Code, and will further promote the provision of adequate service to all territories and electric load centers affected by the relocation. Accordingly, the Commission shall order the appropriate modification of the territorial boundary of DE-OH and SCP.

It is, therefore,


ORDERED, That the request of DE-OH and SCP to relocate their territory boundary is granted. It is, further,

ORDERED, That the change on quadrangle map V-7, described in Finding (3), be approved to show the boundary line change. It is, further,

ORDERED, That the petitioners provide, within 14 days, two copies of the approved revised quadrangle map V-7 to our Docketing Division to be date stamped and placed in the Commission's map files. It is, further,

ORDERED, That a copy of this Entry be served upon each party of record.

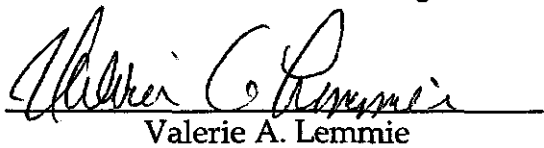
THE PUBLIC UTILITIES COMMISSION OF OHIO



Alan R. Schriber, Chairman




Ronda Hartman Fergus



Valerie A. Lemmie

Judith A. Jones



Donald L. Mason

LKM:sm

Entered in the Journal

JAN 03 2007



Renee J. Jenkins  
Secretary