



RECEIVED-DOCKETING DIV

2006 NOV 17 AM 11:32

PUCO

DUKE ENERGY CORPORATION  
139 East Fourth St.  
P. O. Box 960  
Cincinnati, OH 45201-0960  
Dianne B. Kuhnell  
Paralegal  
513.287.3402  
513.287.3810 fax

VIA OVERNIGHT MAIL

November 15, 2006

Docketing Division  
Public Utilities Commission of Ohio  
180 East Broad Street  
Columbus, Ohio 43215

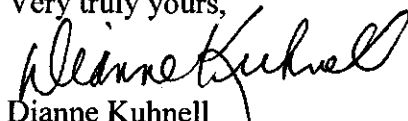
Re: Case No. 06- 1361-EL-PEB  
Petition for Reallocation of Territory

Dear Docketing Division:

Enclosed please find an original and nine copies of the Petition for Reallocation of Territory. Attached to the original and three (3) copies of the Petition are GIS maps for a total of four (4) as requested in the Petition form. Please date stamp the two extra copies and return to me in the envelope provided.

Should you have any questions, please contact me at (513) 287-3402.

Very truly yours,

  
Dianne Kuhnell  
Paralegal

Enclosures

This is to certify that the images appearing are an accurate and complete reproduction of a case file document delivered in the regular course of business.  
Technician 78 Date Processed 11-17-06

CASE NO.: 06-1361-EL-PEB

RECEIVED-DOCKETING DIV  
2006 NOV 17 AM 11:33

PUCO

TO  
THE PUBLIC UTILITIES COMMISSION OF OHIO  
Service Monitoring and Enforcement Department  
Electric Section  
Facility and Operations Field Division

PETITION FOR REALLOCATION OF TERRITORY

Submit four (4) copies of petition and associated boundary maps and/or overlap sheets indicating proposed reallocation.

Requesting Electric Supplier: Duke Energy Ohio  
Address: 139 E. Fourth Street P.O. Box 960 Cincinnati, OH 45201 Contact Number: 513/287-3402  
PUCO Map No: V7 Requesting Electric Supplier Original Map Effective Date(s): N/A  
County: Clermont Transferor Electric Supplier Original Map Effective Date(s): N/A  
Township: Williamsburg Per Greg Dewhurst-PUCO

**Reason for Reallocation:**

The lots in the subdivision known as Todd's Run Estates Subdivision are laid out in such a way that the existing boundary line between Duke Energy Ohio and South Central Power Company cuts through several of the lots. The boundary line needs to be reallocated so that a better service plan may be proved by the electric suppliers and to eliminate potential confusion on the part of both the customers and suppliers. Duke Power Ohio (DE-OH) and South Central Power Company (SCP) are willing to reallocate the boundary lines so that SCP serves the lots in Phase 1 of the development and DE-OH serves the lots in Phase 2. (see attached letter for lot description)

**Description of Reallocation:**

(See attached legal description)

Are all affected customers aware of the proposed reallocation? No  
Are all affected customers in agreement with proposed reallocation? N.A.  
If no to either question, please explain: No customers currently- subdivision under construction

Theopolis Holeman  
GVP, Power Delivery

**Printed Name/Title**

  
**Signature/Date**

980/373-7028

**Contact Number**

Duke Energy Ohio

**Supplier**

Aaron Shambrock, PE  
Director of Engineering

**Printed Name/Title**  
(see attached authorization letter)

**Signature/Date**

740/653-4422

**Contact Number**

South Central Power Company

**Supplier**

Situated in the Township of Williamsburg, County of Clermont, and being a part of Chambers Military Survey No. 2947, Harvie's Military Survey No. 3345 and Humphreys Military Survey No. 2946 and being more particularly described as follows:

Commencing at the point at the intersection of Todd's Run Foster Road and Chambers Military Survey No. 2947 and Harvie's Military Survey No. 3345, corner to Donald Jr. and Patricia Moore and William Jr. and Sandra Bradbury; thence South 87 degrees 23 minutes 45 seconds West along the south line of Earl and Ina Sue Walters and Troy and Lois Anderson a distance of 152.69 feet to a stone; thence North 63 degrees 19 minutes 00 seconds West along the south line of Troy and Lois Anderson, and along the north line of William Jr. and Sandra Bradbury a distance of 114.83 feet to a point corner to Troy & Lois Anderson; thence North 14 degrees 24 minutes 00 seconds East along the west line of Troy and Lois Anderson a distance of 32.87 feet to a point in the north right-of-way line of Todd's Run Foster Road, the REAL POINT OF BEGINNING for the annexation; thence from said point of beginning North 58 degrees 22 minutes 14 seconds West along said north right-of-way line a distance of 52.35 feet to a point in the east line of David and Susan McCullough; thence North 14 degrees 24 minutes 00 seconds East along the east line of David and Susan McCullough a distance of 290.51 feet to a point, corner to McCullough; thence North 70 degrees 34 minutes 00 seconds West along the north line of David and Susan McCullough a distance of 147.14 feet to a point, corner to McCullough; thence South 14 degrees 24 minutes 00 seconds West along the west line of David and Susan McCullough a distance of 257.68 feet to a point in the north right-of-way line of Todd's Run Foster Road; thence along said north right-of-way line the following two (2) courses: North 57 degrees 05 minutes 51 seconds West 100.72 feet and along a circular arc of 52.84 feet deflecting to the left having a radius of 408.53 feet and being subtended by a chord bearing North 60 degrees 48 minutes 10 seconds West 52.80 feet to a point in the east line of David and Marlene Schuler; thence North 14 degrees 24 minutes 00 seconds East along the east line of David and Marlene Schuler a distance of 325.12 feet to a point, corner to Schuler; thence South 82 degrees 57 minutes 00 seconds West along the north line of David and Marlene Schuler a distance of 238.56 feet to a point; thence South 61 degrees 35 minutes 30 seconds West along the north line of David and Marlene Schuler and along the north line of Henry Jr. and Ruth Long a distance of 489.46 feet to a point in the east right-of-way line of Todd's Run Foster Road; thence along said east right-of-way line the following three (3) courses: North 54 degrees 28 minutes 00 seconds West 277.09 feet, North 23 degrees 35 minutes 00 seconds West

289.62 feet and North 16 degrees 54 minutes 45 seconds East 934.95 feet to a point in the south line of Rebecca Carpenter; thence South 78 degrees 45 minutes 00 seconds East along the south line of Rebecca Carpenter a distance of 36.78 feet to a point, corner to Carpenter; thence North 17 degrees 18 minutes 00 seconds East along the east line of Rebecca Carpenter and Robert and Carol Oetzel a distance of 795.03 feet to a point, corner to Oetzel; thence South 69 degrees 15 minutes 50 seconds East along the south line of Mark and Lucinda Herren, Coleen and David Brown, Marlyon and Jessie Abrams, Stanley Gregory and Catherine Simpson and the existing southerly corporation line of the Village of Williamsburg, a distance of 1439.99 feet to a stone, corner to Gregory and Simpson in the existing corporation line of the Village of Williamsburg; thence North 16 degrees 02 minutes 45 seconds East along the existing corporation line and along the east line of Stanley Gregory and Catherine Simpson, a distance of 1337.49 feet to a point, corner to Tim Wood; thence South 73 degrees 35 minutes 45 seconds East along the existing corporation line and along the south line of Tim Wood a distance of 777.14 feet to a point, corner to Wood; thence North 16 degrees 28 minutes 30 seconds East along the existing corporation line and along the east line of Tim Wood a distance of 910.88 feet to a point in the centerline of Old State Route 32, corner to Wood; thence with the centerline of Old State Route 32 South 73 degrees 46 minutes 30 seconds East a distance of 25.00 feet and South 77 degrees 33 minutes 52 seconds East a distance of 109.96 feet to a point; thence South 12 degrees 26 minutes 08 seconds West 25.00 feet to a point in the south right-of-way line of Old State Route 32; thence South 77 degrees 33 minutes 52 seconds East along said south right-of-way line 309.15 feet to a point in the west line of Williamsburg Junior Athletic Association; thence South 15 degrees 58 minutes 10 seconds West along the west line of Williamsburg Junior Athletic Association a distance of 915.05 feet to a post; thence South 14 degrees 32 minutes 45 seconds West, continuing with said west line and along the west line of Carol and Danny Smith and Thomas and Ruth Kretten a distance of 2805.87 feet to a point, corner to Harold and Judith Bloomfield; thence North 75 degrees 29 minutes 00 seconds West along the north line of Harold and Judith Bloomfield and Debra Carr a distance of 260.00 feet to a point, corner to Carr; thence South 14 degrees 32 minutes 45 seconds West along the west line of Debra Carr a distance of 269.36 feet to a point in the north right-of-way line of Todd's Run Foster Road; thence North 55 degrees 18 minutes 00 seconds West along said north right-of-way line 190.09 feet to a point in the east line of John and Dorothy Oney; thence North 08 degrees 17 minutes 00 seconds East along the east line of John and Dorothy Oney a distance of 539.36 feet to a point; thence continuing with said line North 75 degrees 29 minutes 00 seconds West a distance of 77.71 feet to a point; thence continuing with said line North 22 degrees 43 minutes 00 seconds West a distance of 209.01 feet to a point; thence continuing with said line South 63 degrees 57 minutes 00 seconds West a distance of 279.92 feet to a point, corner to Oney and corner to Richard and Connie Parker; thence North 84 degrees 21 minutes 00 seconds West along the north line of Richard and Connie Parker a distance of 260.54 feet to a point, corner to Parker; thence South 10 degrees 32 minutes 00 seconds West along the west line of Richard and Connie Parker a distance of 253.40 feet to a point; thence continuing with said line South 12 degrees 39 minutes 00 seconds West a distance of 115.60 feet to a point, corner to Earl and Ina Sue Walters; thence North 75 degrees 36 minutes 00 seconds West along the north line of Earl and Ina Sue Walters and Troy and Lois Anderson a distance of 298.50 feet to a point, corner to Anderson; thence South 14 degrees 24 minutes 00 seconds West along the west line of Troy and Lois Anderson a distance of 309.98 feet to the north right-of-way line of Todd's Run Foster Road and the REAL POINT OF BEGINNING. Contains 147.786 Acres.



5445 Audro Drive  
Cincinnati, Oh 45247-7001  
Fax: (513) 287-1483

September 25, 2006

South Central Power Company  
Attn: Scott Rinehart  
110 Danville Pike  
P.O. Box 220  
Hillsboro, OH 45133

Re: Todd's Run Estates Subdivision

Dear Mr. Rinehart:

On June 2<sup>nd</sup> Duke Energy Representatives meet with your company to discuss the Todd's Run Estates development that we both currently serve. We discussed the options on what would be the best way to serve this development for the current phase and for the future sections. Below you will find what our companies agreed upon and will be responsible for serving with electric facilities.

Section 1 which consists of a total of 99 lots will be served by South Central Power Company with electric facilities. They are lots 3-100 on Talia Lane, 4-24 and 75-89 on Kelly Drive, 25-38 and 64-74 on Zachary Drive and lots 39-63 on Aiba Trace.

Section 2 which consists of a total of 76 lots will be served by Duke Energy with electric facilities. They are lots 22-29 on Kevin Court, 30-36 on Rachael Court, 37-43 on Patrick Lane, 44-57 on Santa Barbara Drive, 58-78 on Connor Court, and 79-96 on Charlotte Trace.

If you are in agreement with the description of the above mentioned lot ownership, please have a copy of this letter signed, dated, and returned to me as authorization to proceed. This letter will then be submitted to the Utility Commission for a territory boundary change.

If you have any questions, please contact me at 513-287-4798.

APPROVED BY:



TITLE:

DIRECTOR OF ENGINEERING

DATE:

10/04/06

South Central Power Company

APPROVED BY:



Anthony Brooks

TITLE:

Customer Project Coordinator

DATE:

September 25, 2006

Duke Energy

6" G.V. & BOX  
FIRE HYDRANT

27,643 S.F.

229.85'

17,077 S.F.

191.44'

VILLAGE OF WILLIAMSBURG  
CORPORATION LINE

S 14° 30' 00" E

SECTION 1, BLOCK A

SECTION 1, BLOCK B

ZACHARY

XOXO'S RUN ESTATE  
MARINE PARK  
224,808 S.F.  
5.38 AC.

ABRAMS  
D.B. 685 P. 483

VILLAGE OF WILLIAMSBURG  
CORPORATION LINE

BROWN  
D.B. 685 P. 485

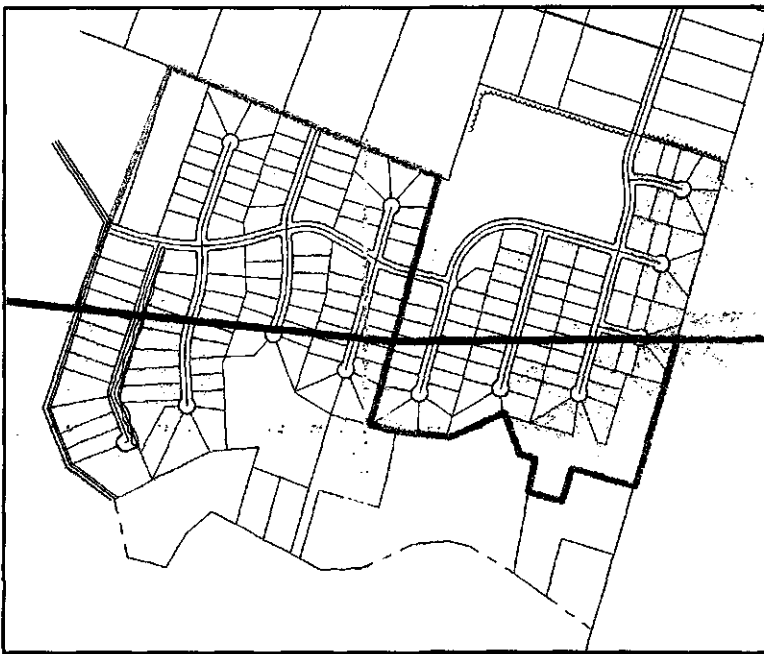
HEBEN  
D.B. 714 P. 204

S 89° 15' 00" E

N 17° 18' 00" E

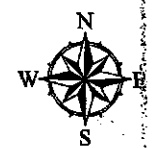
XOXO'S RUN ESTATE  
GARDEN  
150,513 S.F.  
3.44 AC.

SOUTH COASTAL  
POWER

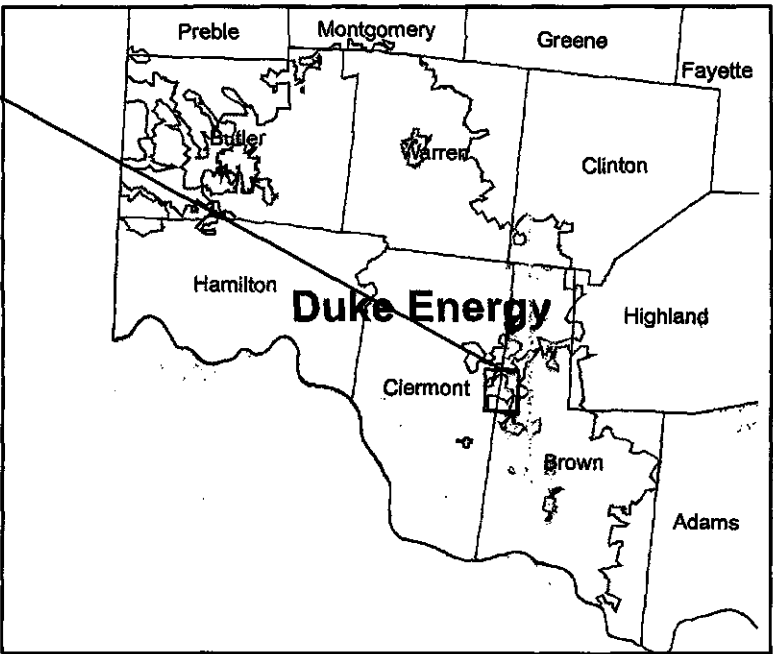


# Petition for Rallocation of Territory

NOVEMBER 8, 2006



- Legend**
- PUCO Service Territories
  - Revised PUCO Boundary



**OVERSIZE DOCUMENTS**

CASE NUMBER 06-1361-EL-PEB NUMBER OF IMAGES 1

REMOVED FROM 11/17/2006 DAILY

---

**DESCRIPTION**

---

Map Williamsburg, Ohio N3900-w8400/7.5

REMOVED BY L. Johnson  
DATE 11/17/2006  
SENT OUT \_11/17/2006

REVISED 2/26/01