

**PRIORITY MAIL**

March 11, 2020

Campbell Brandly Farms, LLC
2274 Vienna Pkwy
Dayton, OH 45459

Re: Angelina Solar Project – Drainage and Tile Mapping

To Whom It May Concern:

My name is Doug Herling writing you regarding the proposed solar project in your area. Over the last two years, Angelina Solar has been mapping topography, surface drainage, and tile networks within and in the vicinity of the project. At this stage, we're working to identify points of connectivity between areas that could be occupied by Project infrastructure and areas outside the Project. We are undertaking this effort to ensure that our activities during the construction, operation, and eventual decommissioning of the Project have no adverse effect on your drainage. Enclosed with this letter are one or more maps showing your property in the general vicinity of the Angelina Project and a USDA information release form.

Regarding the maps, we ask that you read the enclosed directions and notate where you know or believe main or lateral tile to be located, along with information such as the condition of the tile, material, width, etc. Where available, the maps already show county repair and maintenance ditches. If you have maps or gps locations of your tile, let us know and we'll arrange a time to review these with you. Please return the annotated maps by email to Angelina Solar or by mail to Angelina Solar, 1105 Navasota St., Austin, TX 78702.

The USDA information release form is already partially filled out and requires only your name and signature where indicated. This release allows the Soil and Water office to provide Angelina Solar with information regarding any tile/drainage projects on your property. Please sign and send this form to BJ Price at the Preble County Soil and Water Conservation District.

Once we have this information from you, we'll follow up with any questions as we continue our drain tile survey and finalize plans. If you have additional insight, questions, or concerns, please don't hesitate to call at 203-246-8181/512-524-1195 or email at doug@openroadrenewables.com.

Kind regards,



Doug Herling
Director of Business Development

INFORMATION RELEASE REQUEST

Authorization to Release Information to another Person or Entity

This form is to be completed by a requestor who is authorizing information relating to him/herself to be released to another person. Further, pursuant to 5 USC 552 a(b).

I, _____ authorize the United States Department of Agriculture to release the following information relating to me:

All information contained in my cooperator case file.

Specific information contained in my cooperator case file as checked below:

Conservation Plan

Schedule of Operations

Certified and/or official wetland determination and related information.

Other specific information listed here: maps of drain tile, ditches, and related drainage

features for the parcels identified by the Preble County Auditor as:

E1861060000001000, E18610530000001000, E18610500000002000, and E18610600000007000

The above information may only be released to the following individuals or entities:

Angelina Solar I, LLC

The information may be released to the above individuals/entities until _____.

Full name of requestor: _____

Current address: _____


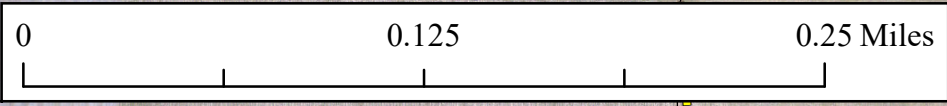
Signature: _____

Campbell Brandly Farms 1

- Maintenance Ditches
- Repair Ditches
- Campbell Brandly Farms Property

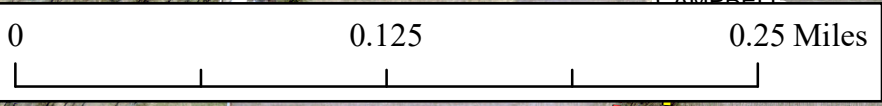
K-4 MILE

FAIRHAVEN-COLLEGE CORN



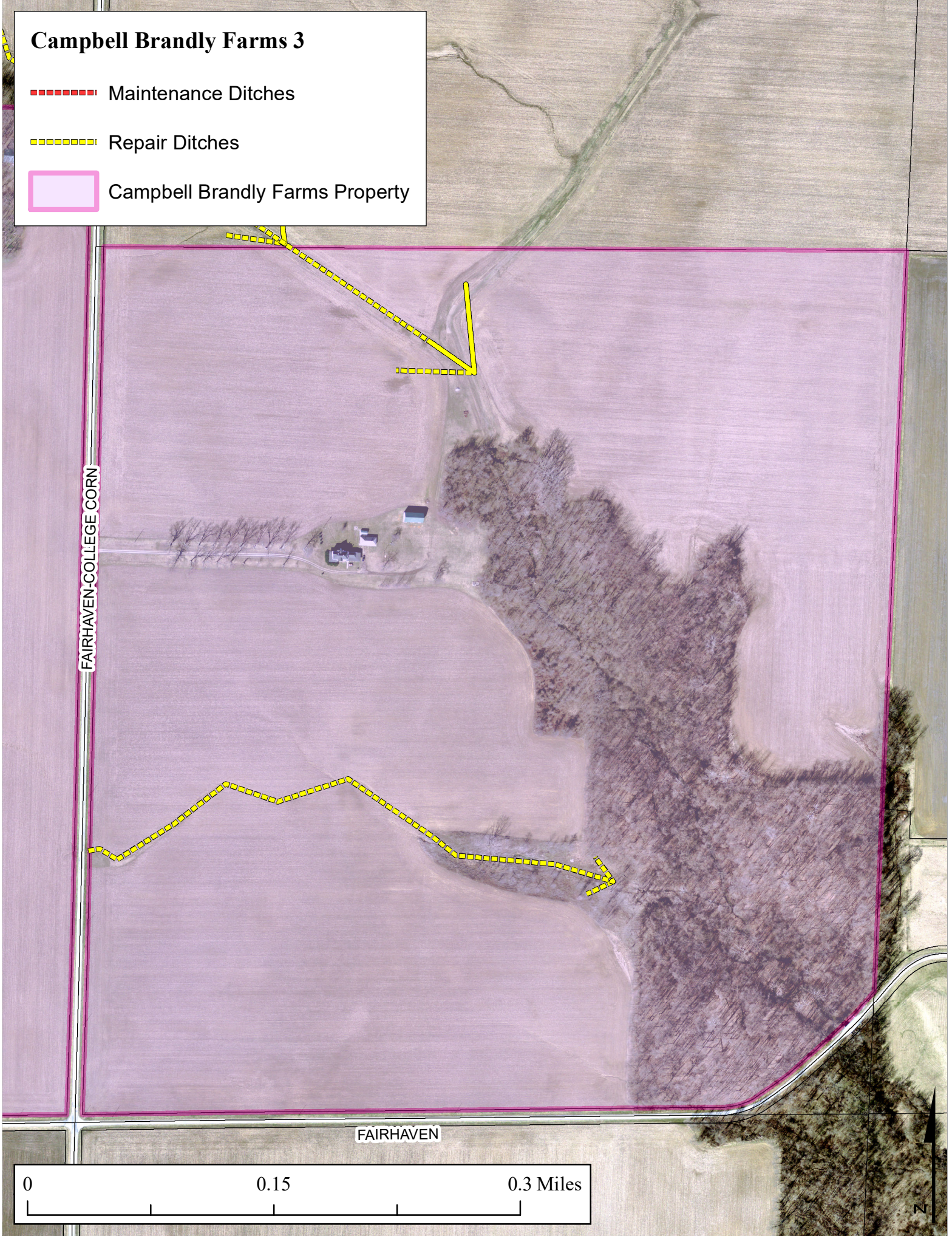
Campbell Brandy Farms 2

- Maintenance Ditches
- Repair Ditches
- Campbell Brandy Farms Property



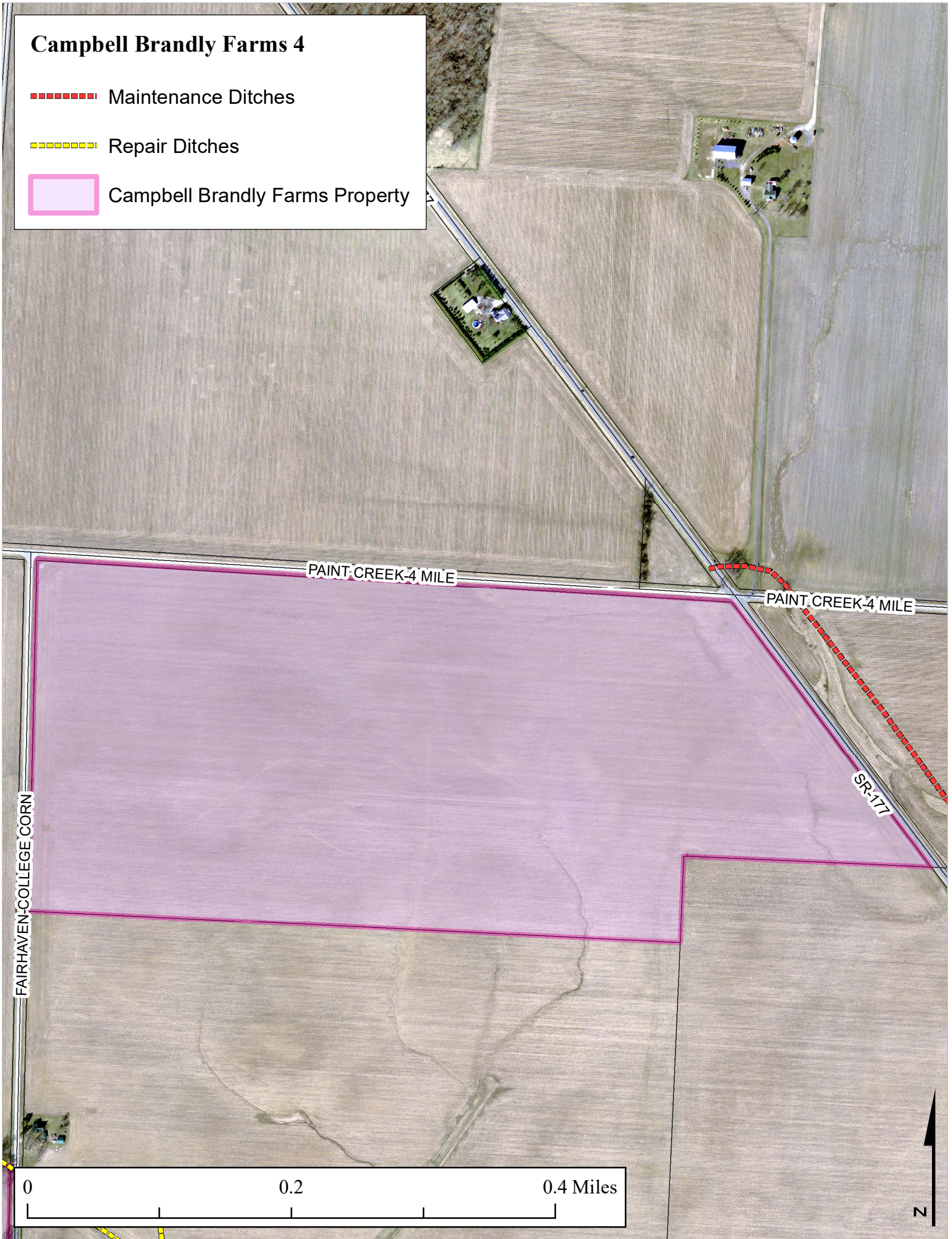
Campbell Brandly Farms 3

- Maintenance Ditches
- Repair Ditches
- Campbell Brandly Farms Property



Campbell Brandly Farms 4

- Maintenance Ditches
- Repair Ditches
- Campbell Brandly Farms Property



PAINT CREEK-4 MILE

PAINT CREEK-4 MILE

SR-177

FAIRHAVEN-COLLEGE CORN

0 0.2 0.4 Miles

N