



155 East Broad Street
20th Floor
Columbus, Ohio, 43215

o: 614-222-1330
f: 614-222-1337

August 28, 2020

Ms. Tanowa M. Troupe
Ohio Power Siting Board
PUCO Docketing Division
180 East Broad Street, 11th Floor
Columbus, OH 43215-3716

Re: Case No. 16-253-GA-BTX
Staff Report Condition No. 14

Dear Ms. Troupe:

Please find attached letters to each municipality regarding the Transportation Management Plan and Pipeline Development Consultation relating to the Central Corridor Pipeline.

Duke Energy Ohio sets forth this communication to certify our adherence with Condition No. 14 of the OPSB's Opinion, Order and Certificate pertaining to Case No. 16-253-GA-BTX.

Please contact me if you have any questions.

Sincerely,

Emily A. Olive, CP
Paralegal



139 E. Fourth St.
Room 0430-A
Cincinnati, OH 45243

o: 513.287.2457
c: 513.543.2499

gary.hebbeler@duke-energy.com

August 3, 2020

Mr. Ron Hirth
Village Administrator
Village of Golf Manor
6450 Wiehe Rd.
Golf Manor, OH 45237

RE: Transportation Management Plan / Pipeline Development Consultation

Dear Mr. Hirth:

This letter serves to memorialize our meeting on Tuesday, July 28, where our Central Corridor Pipeline project team provided you with an overview of our Transportation Management Plan and reviewed the pipeline development consultation process in accordance with Ohio Power Siting Board Opinion, Order and Certificate (Condition No. 14) relating to Case No. 16-253-GA-BTX. Following our meeting, you were provided with a link allowing you to electronically access and download a copy of the Transportation Management Plan.

As indicated during our discussion, Duke Energy Ohio has initiated a consultation process with all development, planning or land use authorities whose jurisdictions are to be crossed by the Central Corridor Pipeline. The purpose of our consultation is to share information about the pipeline and consult on proposed developments within an agreed upon consultation zone, in accordance with recommended practices published by the Pipelines and Informed Planning Alliance Report (BL05 at pp. 26-29). The intent of our engagement is to protect the pipeline by promoting adequate consideration of the potential safety impacts of any proposed land use or development in proximity of the pipeline.

Our meeting was intended to raise awareness of the potential safety impacts of the pipeline on proposed land uses or developments so they may be considered during the planning and design process. Local governments define parameters for the required consultation zone within their respective jurisdictions. To that end, we ask that property owners and developers be required to initiate a consultation with Duke Energy Ohio as early as possible regarding any planned land use or development near this high-pressure distribution natural gas pipeline. This will allow us to raise awareness of the potential safety impacts and other considerations.

We also indicated that the location of the pipeline in either public right-of-way or within a private easement is indicative of the impact to both land use and development. Duke Energy Ohio maintains an information sharing procedure for both configurations. When in public-right-of-way, we adhere to requirements of Ohio Revised Code 153.64 concerning the protection of underground utilities during public improvements. Alternatively, we follow guidelines for construction activities near natural gas infrastructure located within a private easement. In addition to these requirements, other procedures for sharing the location of the pipeline include:

- Public Awareness Plan;
- Pipeline Markers;
- Ohio Utilities Protection Service (OUPS); and

- Preplanning Marking.

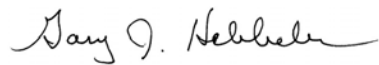
We greatly appreciate your partnership in ensuring safety with respect to future land use and development near the Central Corridor Pipeline. Any future notifications, requests or questions regarding these topics should be directed to:

Natural Gas Operations at OH/KYHouseBill@duke-energy.com (if in public right-of-way).

Natural Gas Engineering at MWGDE@duke-energy.com (if in pipeline easements).

If you need additional information or clarification on any topics we discussed please let me know.

Sincerely,

A handwritten signature in cursive script that reads "Gary J. Hebbeler".

Gary J. Hebbeler
VP Special Projects
Duke Energy Ohio

August 3, 2020

Mr. Ray Warrick
Township Administrator
Sycamore Township
8540 Kenwood Rd.
Sycamore Township, OH 45236

RE: Transportation Management Plan / Pipeline Development Consultation

Dear Mr. Warrick:

This letter serves to memorialize our meeting on Tuesday, July 14, where our Central Corridor Pipeline project team provided you with an overview of our Transportation Management Plan and reviewed the pipeline development consultation process in accordance with Ohio Power Siting Board Opinion, Order and Certificate (Condition No. 14) relating to Case No. 16-253-GA-BTX. Following our meeting, you were provided with a link allowing you to electronically access and download a copy of the Transportation Management Plan.

As indicated during our discussion, Duke Energy Ohio has initiated a consultation process with all development, planning or land use authorities whose jurisdictions are to be crossed by the Central Corridor Pipeline. The purpose of our consultation is to share information about the pipeline and consult on proposed developments within an agreed upon consultation zone, in accordance with recommended practices published by the Pipelines and Informed Planning Alliance Report (BL05 at pp. 26-29). The intent of our engagement is to protect the pipeline by promoting adequate consideration of the potential safety impacts of any proposed land use or development in proximity of the pipeline.

Our meeting was intended to raise awareness of the potential safety impacts of the pipeline on proposed land uses or developments so they may be considered during the planning and design process. Local governments define parameters for the required consultation zone within their respective jurisdictions. To that end, we ask that property owners and developers be required to initiate a consultation with Duke Energy Ohio as early as possible regarding any planned land use or development near this high-pressure distribution natural gas pipeline. This will allow us to raise awareness of the potential safety impacts and other considerations.

We also indicated that the location of the pipeline in either public right-of-way or within a private easement is indicative of the impact to both land use and development. Duke Energy Ohio maintains an information sharing procedure for both configurations. When in public-right-of-way, we adhere to requirements of Ohio Revised Code 153.64 concerning the protection of underground utilities during public improvements. Alternatively, we follow guidelines for construction activities near natural gas infrastructure located within a private easement. In addition to these requirements, other procedures for sharing the location of the pipeline include:

- Public Awareness Plan;
- Pipeline Markers;
- Ohio Utilities Protection Service (OUPS); and

- Preplanning Marking.

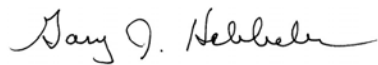
We greatly appreciate your partnership in ensuring safety with respect to future land use and development near the Central Corridor Pipeline. Any future notifications, requests or questions regarding these topics should be directed to:

Natural Gas Operations at OH/KYHouseBill@duke-energy.com (if in public right-of-way).

Natural Gas Engineering at MWGDE@duke-energy.com (if in pipeline easements).

If you need additional information or clarification on any topics we discussed please let me know.

Sincerely,



Gary J. Hebbeler
VP Special Projects
Duke Energy Ohio

cc: Mr. Tracy Kellums, Maintenance Superintendent/Asst. Township Administrator, Sycamore Township



139 E. Fourth St.
Room 0430-A
Cincinnati, OH 45243

o: 513.287.2457
c: 513.543.2499

gary.hebbeler@duke-energy.com

August 10, 2020

ODOT District 8
c/o Suzanne Enders, P.E. – Utilities and Permits
505 South State Route 741
Lebanon, OH 45036

RE: Transportation Management Plan / Pipeline Development Consultation

Dear Ms. Enders:

This letter serves to memorialize our meeting on Friday, August 7, where our Central Corridor Pipeline project team provided you with an overview of our Transportation Management Plan and reviewed the pipeline development consultation process in accordance with Ohio Power Siting Board Opinion, Order and Certificate (Condition No. 14) relating to Case No. 16-253-GA-BTX. Following our meeting, you were provided with a link allowing you to electronically access and download a copy of the Transportation Management Plan.

As indicated during our discussion, Duke Energy Ohio has initiated a consultation process with all development, planning or land use authorities whose jurisdictions are to be crossed by the Central Corridor Pipeline. The purpose of our consultation is to share information about the pipeline and consult on proposed developments within an agreed upon consultation zone, in accordance with recommended practices published by the Pipelines and Informed Planning Alliance Report (BL05 at pp. 26-29). The intent of our engagement is to protect the pipeline by promoting adequate consideration of the potential safety impacts of any proposed land use or development in proximity of the pipeline.

Our meeting was intended to raise awareness of the potential safety impacts of the pipeline on proposed land uses or developments so they may be considered during the planning and design process. Local governments define parameters for the required consultation zone within their respective jurisdictions. To that end, we ask that property owners and developers be required to initiate a consultation with Duke Energy Ohio as early as possible regarding any planned land use or development near this high-pressure distribution natural gas pipeline. This will allow us to raise awareness of the potential safety impacts and other considerations.

We also indicated that the location of the pipeline in either public right-of-way or within a private easement is indicative of the impact to both land use and development. Duke Energy Ohio maintains an information sharing procedure for both configurations. When in public-right-of-way, we adhere to requirements of Ohio Revised Code 153.64 concerning the protection of underground utilities during public improvements. Alternatively, we follow guidelines for construction activities near natural gas infrastructure located within a private easement. In addition to these requirements, other procedures for sharing the location of the pipeline include:

- Public Awareness Plan;
- Pipeline Markers;
- Ohio Utilities Protection Service (OUPS); and
- Preplanning Marking.

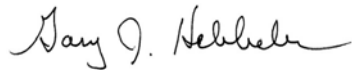
We greatly appreciate your partnership in ensuring safety with respect to future land use and development near the Central Corridor Pipeline. Any future notifications, requests or questions regarding these topics should be directed to:

Natural Gas Operations at OH/KYHouseBill@duke-energy.com (if in public right-of-way).

Natural Gas Engineering at MWGDE@duke-energy.com (if in pipeline easements).

If you need additional information or clarification on any topics we discussed please let me know.

Sincerely,

A handwritten signature in cursive script that reads "Gary J. Hebbeler".

Gary J. Hebbeler
VP Special Projects
Duke Energy Ohio



139 E. Fourth St.
Room 0430-A
Cincinnati, OH 45243

o: 513.287.2457
c: 513.543.2499

gary.hebbeler@duke-energy.com

August 26, 2020

Mr. John Juech
Assistant City Manager
City of Cincinnati
801 Plum Street, Room 104
Cincinnati, OH 45202

Mr. John Brazina
Director, DOTE
City of Cincinnati
801 Plum Street, Room 450
Cincinnati, OH 45202

RE: Transportation Management Plan / Pipeline Development Consultation

Dear Sirs:

This letter serves to memorialize our meeting on Tuesday, August 25, where our Central Corridor Pipeline project team provided you with an overview of our Transportation Management Plan and reviewed the pipeline development consultation process in accordance with Ohio Power Siting Board Opinion, Order and Certificate (Condition No. 14) relating to Case No. 16-253-GA-BTX. Following our meeting, we provided you with a link allowing you to electronically access and download a copy of the Transportation Management Plan.

As indicated during our discussion, Duke Energy Ohio has initiated a consultation process with all development, planning or land use authorities whose jurisdictions are to be crossed by the Central Corridor Pipeline. The purpose of our consultation is to share information about the pipeline and consult on proposed developments within an agreed upon consultation zone, in accordance with recommended practices published by the Pipelines and Informed Planning Alliance Report (BL05 at pp. 26-29). The intent of our engagement is to protect the pipeline by promoting adequate consideration of the potential safety impacts of any proposed land use or development in proximity of the pipeline.

Our meeting was intended to raise awareness of the potential safety impacts of the pipeline on proposed land uses or developments so they may be considered during the planning and design process. Local governments define parameters for the required consultation zone within their respective jurisdictions. To that end, we ask that property owners and developers be required to initiate a consultation with Duke Energy Ohio as early as possible regarding any planned land use or development near this high-pressure distribution natural gas pipeline. This will allow us to raise awareness of the potential safety impacts and other considerations.

We also indicated that the location of the pipeline in either public right-of-way or within a private easement is indicative of the impact to both land use and development. Duke Energy Ohio maintains an information sharing procedure for both configurations. When in public-right-of-way, we adhere to requirements of Ohio Revised Code 153.64 concerning the protection of underground utilities during public improvements. Alternatively, we follow guidelines for construction activities near natural gas

infrastructure located within a private easement. In addition to these requirements, other procedures for sharing the location of the pipeline include:

- Public Awareness Plan;
- Pipeline Markers;
- Ohio Utilities Protection Service (OUPS); and
- Preplanning Marking.


We greatly appreciate your partnership in ensuring safety with respect to future land use and development near the Central Corridor Pipeline. Any future notifications, requests or questions regarding these topics should be directed to:

Natural Gas Operations at OH/KYHouseBill@duke-energy.com (if in public right-of-way).

Natural Gas Engineering at MWGDE@duke-energy.com (if in pipeline easements).

If you need additional information or clarification on any topics we discussed please let me know.

Sincerely,

A handwritten signature in cursive script that reads "Gary J. Hebbeler".

Gary J. Hebbeler
VP Special Projects
Duke Energy Ohio



139 E. Fourth St.
Room 0430-A
Cincinnati, OH 45243

o: 513.287.2457
c: 513.543.2499

gary.hebbeler@duke-energy.com

August 3, 2020

Mr. Jim Lukas
Safety Service Director
City of Sharonville
10900 Reading Rd.
Sharonville, OH 45241

RE: Transportation Management Plan / Pipeline Development Consultation

Dear Mr. Lukas:

This letter serves to memorialize our meeting on Monday, July 20, where our Central Corridor Pipeline project team provided you with an overview of our Transportation Management Plan and reviewed the pipeline development consultation process in accordance with Ohio Power Siting Board Opinion, Order and Certificate (Condition No. 14) relating to Case No. 16-253-GA-BTX. Following our meeting, you were provided with a link allowing you to electronically access and download a copy of the Transportation Management Plan.

As indicated during our discussion, Duke Energy Ohio has initiated a consultation process with all development, planning or land use authorities whose jurisdictions are to be crossed by the Central Corridor Pipeline. The purpose of our consultation is to share information about the pipeline and consult on proposed developments within an agreed upon consultation zone, in accordance with recommended practices published by the Pipelines and Informed Planning Alliance Report (BL05 at pp. 26-29). The intent of our engagement is to protect the pipeline by promoting adequate consideration of the potential safety impacts of any proposed land use or development in proximity of the pipeline.

Our meeting was intended to raise awareness of the potential safety impacts of the pipeline on proposed land uses or developments so they may be considered during the planning and design process. Local governments define parameters for the required consultation zone within their respective jurisdictions. To that end, we ask that property owners and developers be required to initiate a consultation with Duke Energy Ohio as early as possible regarding any planned land use or development near this high-pressure distribution natural gas pipeline. This will allow us to raise awareness of the potential safety impacts and other considerations.

We also indicated that the location of the pipeline in either public right-of-way or within a private easement is indicative of the impact to both land use and development. Duke Energy Ohio maintains an information sharing procedure for both configurations. When in public-right-of-way, we adhere to requirements of Ohio Revised Code 153.64 concerning the protection of underground utilities during public improvements. Alternatively, we follow guidelines for construction activities near natural gas infrastructure located within a private easement. In addition to these requirements, other procedures for sharing the location of the pipeline include:

- Public Awareness Plan;
- Pipeline Markers;
- Ohio Utilities Protection Service (OUPS); and

- Preplanning Marking.

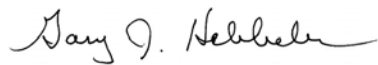
We greatly appreciate your partnership in ensuring safety with respect to future land use and development near the Central Corridor Pipeline. Any future notifications, requests or questions regarding these topics should be directed to:

Natural Gas Operations at OH/KYHouseBill@duke-energy.com (if in public right-of-way).

Natural Gas Engineering at MWGDE@duke-energy.com (if in pipeline easements).

If you need additional information or clarification on any topics we discussed please let me know.

Sincerely,

A handwritten signature in cursive script that reads "Gary J. Hebbeler".

Gary J. Hebbeler
VP Special Projects
Duke Energy Ohio

cc: Mr. Joe Kempe, Public Works Director, City of Sharonville



139 E. Fourth St.
Room 0430-A
Cincinnati, OH 45243

o: 513.287.2457
c: 513.543.2499

gary.hebbeler@duke-energy.com

August 3, 2020

Mr. Daniel Calvert
Director of Design and Land Acquisition
Great Parks of Hamilton County
10245 Winton Rd.
Cincinnati, OH 45231

RE: Transportation Management Plan / Pipeline Development Consultation

Dear Mr. Calvert:

This letter serves to memorialize our meeting on Monday, July 27, where our Central Corridor Pipeline project team provided you with an overview of our Transportation Management Plan and reviewed the pipeline development consultation process in accordance with Ohio Power Siting Board Opinion, Order and Certificate (Condition No. 14) relating to Case No. 16-253-GA-BTX. Following our meeting, you were provided with a link allowing you to electronically access and download a copy of the Transportation Management Plan.

As indicated during our discussion, Duke Energy Ohio has initiated a consultation process with all development, planning or land use authorities whose jurisdictions are to be crossed by the Central Corridor Pipeline. The purpose of our consultation is to share information about the pipeline and consult on proposed developments within an agreed upon consultation zone, in accordance with recommended practices published by the Pipelines and Informed Planning Alliance Report (BL05 at pp. 26-29). The intent of our engagement is to protect the pipeline by promoting adequate consideration of the potential safety impacts of any proposed land use or development in proximity of the pipeline.

Our meeting was intended to raise awareness of the potential safety impacts of the pipeline on proposed land uses or developments so they may be considered during the planning and design process. Local governments define parameters for the required consultation zone within their respective jurisdictions. To that end, we ask that property owners and developers be required to initiate a consultation with Duke Energy Ohio as early as possible regarding any planned land use or development near this high-pressure distribution natural gas pipeline. This will allow us to raise awareness of the potential safety impacts and other considerations.

We also indicated that the location of the pipeline in either public right-of-way or within a private easement is indicative of the impact to both land use and development. Duke Energy Ohio maintains an information sharing procedure for both configurations. When in public-right-of-way, we adhere to requirements of Ohio Revised Code 153.64 concerning the protection of underground utilities during public improvements. Alternatively, we follow guidelines for construction activities near natural gas infrastructure located within a private easement. In addition to these requirements, other procedures for sharing the location of the pipeline include:

- Public Awareness Plan;
- Pipeline Markers;
- Ohio Utilities Protection Service (OUPS); and

- Preplanning Marking.

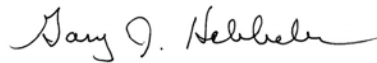
We greatly appreciate your partnership in ensuring safety with respect to future land use and development near the Central Corridor Pipeline. Any future notifications, requests or questions regarding these topics should be directed to:

Natural Gas Operations at OH/KYHouseBill@duke-energy.com (if in public right-of-way).

Natural Gas Engineering at MWGDE@duke-energy.com (if in pipeline easements).

If you need additional information or clarification on any topics we discussed please let me know.

Sincerely,



Gary J. Hebbeler
VP Special Projects
Duke Energy Ohio

cc: Mr. Jason Rahe, Director of Conservation and Parks, Great Parks of Hamilton County



139 E. Fourth St.
Room 0430-A
Cincinnati, OH 45243

o: 513.287.2457
c: 513.543.2499

gary.hebbeler@duke-energy.com

August 3, 2020

Mr. Patrick Ross
Safety Service Director
City of Reading
1000 Market St.
Reading, OH 45215

RE: Transportation Management Plan / Pipeline Development Consultation

Dear Mr. Ross:

This letter serves to memorialize our meeting on Thursday, July 16, where our Central Corridor Pipeline project team provided you with an overview of our Transportation Management Plan and reviewed the pipeline development consultation process in accordance with Ohio Power Siting Board Opinion, Order and Certificate (Condition No. 14) relating to Case No. 16-253-GA-BTX. Following our meeting, you were provided with a link allowing you to electronically access and download a copy of the Transportation Management Plan.

As indicated during our discussion, Duke Energy Ohio has initiated a consultation process with all development, planning or land use authorities whose jurisdictions are to be crossed by the Central Corridor Pipeline. The purpose of our consultation is to share information about the pipeline and consult on proposed developments within an agreed upon consultation zone, in accordance with recommended practices published by the Pipelines and Informed Planning Alliance Report (BL05 at pp. 26-29). The intent of our engagement is to protect the pipeline by promoting adequate consideration of the potential safety impacts of any proposed land use or development in proximity of the pipeline.

Our meeting was intended to raise awareness of the potential safety impacts of the pipeline on proposed land uses or developments so they may be considered during the planning and design process. Local governments define parameters for the required consultation zone within their respective jurisdictions. To that end, we ask that property owners and developers be required to initiate a consultation with Duke Energy Ohio as early as possible regarding any planned land use or development near this high-pressure distribution natural gas pipeline. This will allow us to raise awareness of the potential safety impacts and other considerations.

We also indicated that the location of the pipeline in either public right-of-way or within a private easement is indicative of the impact to both land use and development. Duke Energy Ohio maintains an information sharing procedure for both configurations. When in public-right-of-way, we adhere to requirements of Ohio Revised Code 153.64 concerning the protection of underground utilities during public improvements. Alternatively, we follow guidelines for construction activities near natural gas infrastructure located within a private easement. In addition to these requirements, other procedures for sharing the location of the pipeline include:

- Public Awareness Plan;
- Pipeline Markers;
- Ohio Utilities Protection Service (OUPS); and

- Preplanning Marking.

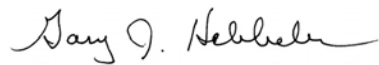
We greatly appreciate your partnership in ensuring safety with respect to future land use and development near the Central Corridor Pipeline. Any future notifications, requests or questions regarding these topics should be directed to:

Natural Gas Operations at OH/KYHouseBill@duke-energy.com (if in public right-of-way).

Natural Gas Engineering at MWGDE@duke-energy.com (if in pipeline easements).

If you need additional information or clarification on any topics we discussed please let me know.

Sincerely,



Gary J. Hebbeler
VP Special Projects
Duke Energy Ohio

cc: Hon. Robert (Bo) Bemmes, Mayor, City of Reading



139 E. Fourth St.
Room 0430-A
Cincinnati, OH 45243

o: 513.287.2457
c: 513.543.2499

gary.hebbeler@duke-energy.com

August 3, 2020

Mr. David Waltz
City Manager
City of Blue Ash
4343 Cooper Rd.
Blue Ash, OH 45242

RE: Transportation Management Plan / Pipeline Development Consultation

Dear Mr. Waltz:

This letter serves to memorialize our meeting on Monday, July 20, where our Central Corridor Pipeline project team provided you with an overview of our Transportation Management Plan and reviewed the pipeline development consultation process in accordance with Ohio Power Siting Board Opinion, Order and Certificate (Condition No. 14) relating to Case No. 16-253-GA-BTX. Following our meeting, you were provided with a link allowing you to electronically access and download a copy of the Transportation Management Plan.

As indicated during our discussion, Duke Energy Ohio has initiated a consultation process with all development, planning or land use authorities whose jurisdictions are to be crossed by the Central Corridor Pipeline. The purpose of our consultation is to share information about the pipeline and consult on proposed developments within an agreed upon consultation zone, in accordance with recommended practices published by the Pipelines and Informed Planning Alliance Report (BL05 at pp. 26-29). The intent of our engagement is to protect the pipeline by promoting adequate consideration of the potential safety impacts of any proposed land use or development in proximity of the pipeline.

Our meeting was intended to raise awareness of the potential safety impacts of the pipeline on proposed land uses or developments so they may be considered during the planning and design process. Local governments define parameters for the required consultation zone within their respective jurisdictions. To that end, we ask that property owners and developers be required to initiate a consultation with Duke Energy Ohio as early as possible regarding any planned land use or development near this high-pressure distribution natural gas pipeline. This will allow us to raise awareness of the potential safety impacts and other considerations.

We also indicated that the location of the pipeline in either public right-of-way or within a private easement is indicative of the impact to both land use and development. Duke Energy Ohio maintains an information sharing procedure for both configurations. When in public-right-of-way, we adhere to requirements of Ohio Revised Code 153.64 concerning the protection of underground utilities during public improvements. Alternatively, we follow guidelines for construction activities near natural gas infrastructure located within a private easement. In addition to these requirements, other procedures for sharing the location of the pipeline include:

- Public Awareness Plan;
- Pipeline Markers;
- Ohio Utilities Protection Service (OUPS); and

- Preplanning Marking.

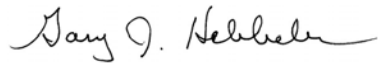
We greatly appreciate your partnership in ensuring safety with respect to future land use and development near the Central Corridor Pipeline. Any future notifications, requests or questions regarding these topics should be directed to:

Natural Gas Operations at OH/KYHouseBill@duke-energy.com (if in public right-of-way).

Natural Gas Engineering at MWGDE@duke-energy.com (if in pipeline easements).

If you need additional information or clarification on any topics we discussed please let me know.

Sincerely,

A handwritten signature in cursive script that reads "Gary J. Hebbeler".

Gary J. Hebbeler
VP Special Projects
Duke Energy Ohio

cc: Mr. Gordon Perry, Public Works Director, City of Blue Ash



139 E. Fourth St.
Room 0430-A
Cincinnati, OH 45243

o: 513.287.2457
c: 513.543.2499

gary.hebbeler@duke-energy.com

August 3, 2020

Mr. David Elmer
Village Administrator
Village of Evendale
10500 Reading Rd.
Reading, OH 45241

RE: Transportation Management Plan / Pipeline Development Consultation

Dear Mr. Elmer:

This letter serves to memorialize our meeting on Thursday, July 16, where our Central Corridor Pipeline project team provided you with an overview of our Transportation Management Plan and reviewed the pipeline development consultation process in accordance with Ohio Power Siting Board Opinion, Order and Certificate (Condition No. 14) relating to Case No. 16-253-GA-BTX. Following our meeting, you were provided with a link allowing you to electronically access and download a copy of the Transportation Management Plan.

As indicated during our discussion, Duke Energy Ohio has initiated a consultation process with all development, planning or land use authorities whose jurisdictions are to be crossed by the Central Corridor Pipeline. The purpose of our consultation is to share information about the pipeline and consult on proposed developments within an agreed upon consultation zone, in accordance with recommended practices published by the Pipelines and Informed Planning Alliance Report (BL05 at pp. 26-29). The intent of our engagement is to protect the pipeline by promoting adequate consideration of the potential safety impacts of any proposed land use or development in proximity of the pipeline.

Our meeting was intended to raise awareness of the potential safety impacts of the pipeline on proposed land uses or developments so they may be considered during the planning and design process. Local governments define parameters for the required consultation zone within their respective jurisdictions. To that end, we ask that property owners and developers be required to initiate a consultation with Duke Energy Ohio as early as possible regarding any planned land use or development near this high-pressure distribution natural gas pipeline. This will allow us to raise awareness of the potential safety impacts and other considerations.

We also indicated that the location of the pipeline in either public right-of-way or within a private easement is indicative of the impact to both land use and development. Duke Energy Ohio maintains an information sharing procedure for both configurations. When in public-right-of-way, we adhere to requirements of Ohio Revised Code 153.64 concerning the protection of underground utilities during public improvements. Alternatively, we follow guidelines for construction activities near natural gas infrastructure located within a private easement. In addition to these requirements, other procedures for sharing the location of the pipeline include:

- Public Awareness Plan;
- Pipeline Markers;
- Ohio Utilities Protection Service (OUPS); and

- Preplanning Marking.


We greatly appreciate your partnership in ensuring safety with respect to future land use and development near the Central Corridor Pipeline. Any future notifications, requests or questions regarding these topics should be directed to:

Natural Gas Operations at OH/KYHouseBill@duke-energy.com (if in public right-of-way).

Natural Gas Engineering at MWGDE@duke-energy.com (if in pipeline easements).

If you need additional information or clarification on any topics we discussed please let me know.

Sincerely,



Gary J. Hebbeler
VP Special Projects
Duke Energy Ohio

cc: Hon. Richard Finan, Mayor, Village of Evendale
Mr. James Jeffers, Service Director/Engineer, Village of Evendale
Mr. Andrew Rodney, Building, Planning and Zoning Manager, Village of Evendale



139 E. Fourth St.
Room 0430-A
Cincinnati, OH 45243

o: 513.287.2457
c: 513.543.2499

gary.hebbeler@duke-energy.com

August 3, 2020

Mr. Jeff Aluotto, County Administrator
Hamilton County
138 E. Court St.
Room 603
Cincinnati, OH 45202

RE: Transportation Management Plan / Pipeline Development Consultation

Dear Mr. Aluotto:

This letter serves to memorialize our meeting on Friday, July 24, where our Central Corridor Pipeline project team provided you with an overview of our Transportation Management Plan and reviewed the pipeline development consultation process in accordance with Ohio Power Siting Board Opinion, Order and Certificate (Condition No. 14) relating to Case No. 16-253-GA-BTX. Following our meeting, you were provided with a link allowing you to electronically access and download a copy of the Transportation Management Plan.

As indicated during our discussion, Duke Energy Ohio has initiated a consultation process with all development, planning or land use authorities whose jurisdictions are to be crossed by the Central Corridor Pipeline. The purpose of our consultation is to share information about the pipeline and consult on proposed developments within an agreed upon consultation zone, in accordance with recommended practices published by the Pipelines and Informed Planning Alliance Report (BL05 at pp. 26-29). The intent of our engagement is to protect the pipeline by promoting adequate consideration of the potential safety impacts of any proposed land use or development in proximity of the pipeline.

Our meeting was intended to raise awareness of the potential safety impacts of the pipeline on proposed land uses or developments so they may be considered during the planning and design process. Local governments define parameters for the required consultation zone within their respective jurisdictions. To that end, we ask that property owners and developers be required to initiate a consultation with Duke Energy Ohio as early as possible regarding any planned land use or development near this high-pressure distribution natural gas pipeline. This will allow us to raise awareness of the potential safety impacts and other considerations.

We also indicated that the location of the pipeline in either public right-of-way or within a private easement is indicative of the impact to both land use and development. Duke Energy Ohio maintains an information sharing procedure for both configurations. When in public-right-of-way, we adhere to requirements of Ohio Revised Code 153.64 concerning the protection of underground utilities during public improvements. Alternatively, we follow guidelines for construction activities near natural gas infrastructure located within a private easement. In addition to these requirements, other procedures for sharing the location of the pipeline include:

- Public Awareness Plan;
- Pipeline Markers;
- Ohio Utilities Protection Service (OUPS); and

- Preplanning Marking.


We greatly appreciate your partnership in ensuring safety with respect to future land use and development near the Central Corridor Pipeline. Any future notifications, requests or questions regarding these topics should be directed to:

Natural Gas Operations at OH/KYHouseBill@duke-energy.com (if in public right-of-way).

Natural Gas Engineering at MWGDE@duke-energy.com (if in pipeline easements).

If you need additional information or clarification on any topics we discussed please let me know.

Sincerely,



Gary J. Hebbeler
VP Special Projects
Duke Energy Ohio

cc: Ms. Holly Christmann, Asst. County Administrator, Hamilton County
Mr. Eric Beck, County Engineer, Hamilton County



139 E. Fourth St.
Room 0430-A
Cincinnati, OH 45243

o: 513.287.2457
c: 513.543.2499

gary.hebbeler@duke-energy.com

August 10, 2020

Mr. Scot Lahrmer
Village Administrator
Amberley Village
7149 Ridge Rd.
Amberley Village, OH 45237

RE: Transportation Management Plan / Pipeline Development Consultation

Dear Mr. Lahrmer:

This letter serves to memorialize our meeting on Tuesday, August 4, where our Central Corridor Pipeline project team provided you with an overview of our Transportation Management Plan and reviewed the pipeline development consultation process in accordance with Ohio Power Siting Board Opinion, Order and Certificate (Condition No. 14) relating to Case No. 16-253-GA-BTX. Following our meeting, you were provided with a link allowing you to electronically access and download a copy of the Transportation Management Plan.

As indicated during our discussion, Duke Energy Ohio has initiated a consultation process with all development, planning or land use authorities whose jurisdictions are to be crossed by the Central Corridor Pipeline. The purpose of our consultation is to share information about the pipeline and consult on proposed developments within an agreed upon consultation zone, in accordance with recommended practices published by the Pipelines and Informed Planning Alliance Report (BL05 at pp. 26-29). The intent of our engagement is to protect the pipeline by promoting adequate consideration of the potential safety impacts of any proposed land use or development in proximity of the pipeline.

Our meeting was intended to raise awareness of the potential safety impacts of the pipeline on proposed land uses or developments so they may be considered during the planning and design process. Local governments define parameters for the required consultation zone within their respective jurisdictions. To that end, we ask that property owners and developers be required to initiate a consultation with Duke Energy Ohio as early as possible regarding any planned land use or development near this high-pressure distribution natural gas pipeline. This will allow us to raise awareness of the potential safety impacts and other considerations.

We also indicated that the location of the pipeline in either public right-of-way or within a private easement is indicative of the impact to both land use and development. Duke Energy Ohio maintains an information sharing procedure for both configurations. When in public-right-of-way, we adhere to requirements of Ohio Revised Code 153.64 concerning the protection of underground utilities during public improvements. Alternatively, we follow guidelines for construction activities near natural gas infrastructure located within a private easement. In addition to these requirements, other procedures for sharing the location of the pipeline include:

- Public Awareness Plan;
- Pipeline Markers;
- Ohio Utilities Protection Service (OUPS); and

- Preplanning Marking.

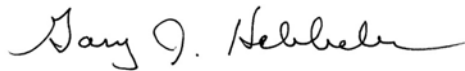
We greatly appreciate your partnership in ensuring safety with respect to future land use and development near the Central Corridor Pipeline. Any future notifications, requests or questions regarding these topics should be directed to:

Natural Gas Operations at OH/KYHouseBill@duke-energy.com (if in public right-of-way).

Natural Gas Engineering at MWGDE@duke-energy.com (if in pipeline easements).

If you need additional information or clarification on any topics we discussed please let me know.

Sincerely,

A handwritten signature in cursive script that reads "Gary J. Hebbeler".

Gary J. Hebbeler
VP Special Projects
Duke Energy Ohio

cc: Mr. Wes Brown, Zoning & Project Administrator, Amberley Village