

RECEIVED REGULATING DIV
2002 JUL 25 PM 1:20
PUCO

CASE NO.: 02-1882 -EL-PEB

TO
THE PUBLIC UTILITIES COMMISSION OF OHIO
CONSUMER SERVICES DEPARTMENT
ELECTRIC SECTION
COMPLIANCE DIVISION

FILE

PETITION FOR A REALLOCATION OF TERRITORY


Submit four (4) copies of petition and associated boundary maps and/or overlap sheets indicating proposed reallocation

Electric Supplier: OHIO POWER COMPANY
Address: 700 Morrison Road, Gahanna, OH 43230-6642
Location of Reallocation: _____
PUCO Map No.: F-7 Ottawa Effective Dates: OPCO 9/28/83
County: Putnam PPEC, Inc. 3/11/81
Township: Ottawa

Reason for Reallocation: A customer located in Ohio Power Co.'s certified territory has requested service from Paulding Putnam Electric Cooperative, Inc. Due to the customer's distance from the Ohio Power facilities, it is not practicable for Ohio Power Co. to provide service to the customer. Paulding Putnam Electric Cooperative, Inc. is able and willing to serve this customer.

Description of Reallocation: On Ottawa Quadrangle Map F7, relocate the territorial boundary line beginning at a point where the existing boundary line intersects the center line of US Rt. 224. Thence 272 feet northeasterly. Thence 576 feet southerly. Thence 250 feet westerly to where it intersects the existing boundary line.

Are affected customers aware of and in agreement with the proposed reallocation? Yes
If no, explain: _____



Signature

DIRECTOR - OHIO REGULATORY SERVICES

Title

OHIO POWER COMPANY

Supplier


Signature

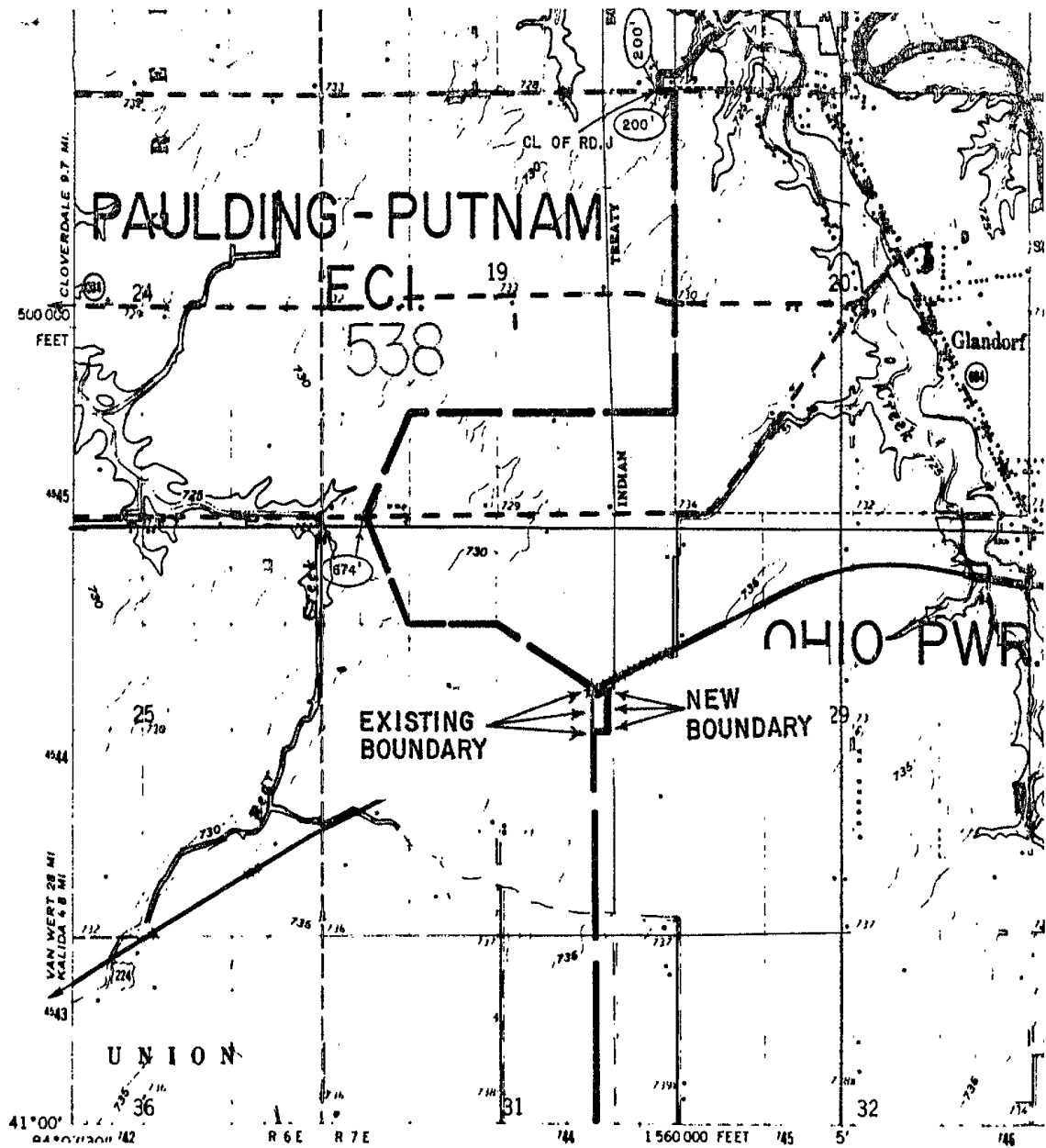
MANAGER

Title

PAULDING-PUTNAM ELECTRIC COOPERATIVE, INC.

Supplier

This is to certify that the images appearing are an accurate and complete reproduction of a case file document delivered in the regular course of business
Technician J. Date Processed 7/25/02



MAP F 7

REVISED 7/17/02