LEGEND

EXISTING FEATURES

- PROPERTY LINE
- EASEMENT LINE
- ROAD RIGHT OF WAY
- NON-PARTICIPATING PROPERTIES
- ROAD CENTERLINE
- FENCE
- WETLANDS
- WATERBODY
- SWALE
- WATER MAIN
- CULVERT
- OVERHEAD POWER
- MAJOR CONTOUR
- MINOR CONTOUR

REMOVALS

- TREE REMOVAL
- FENCE REMOVAL
- BUILDING REMOVAL

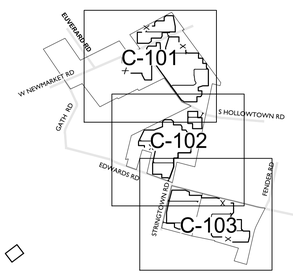

KEY PLAN

EVS, INC.
10025 Valley View Road, Suite 140
Eden Prairie, Minnesota 55344
Phone: 952-646-0236
www.evs-eng.com

CLIENT

McCARTHY

PROJECT
NEW MARKET

LOCATION
HIGHLAND COUNTY, OH

SUBMITTAL
OHIO POWER SITTING BOARD REVIEW

SCALE

0 100 200
SCALE IN FEET

#	DATE	DESCRIPTION

PROFESSIONAL CERTIFICATION

PRELIMINARY NOT FOR CONSTRUCTION OR PROCUREMENT

DRAWN BY	CHECKED BY
NO	DB
DATE	**PROJECT #**
2021.02.05	2020-189.1

SHEET NAME
EXISTING CONDITIONS AND REMOVALS PLAN

SHEET NUMBER
C-100

© 2020 EVS, INC.

W NEW MARKET RD

S HOLLOWTOWN RD

LANDESS RD

S HOLLOWTOWN RD

12" RCP CULVERT

36" RCP CULVERT

12" RCP CULVERT

30" RCP CULVERT

27" X 42" CMP CULVERT

18" RCP CULVERT

REMOVE BUILDINGS = 2 EA.

EXISTING TREE REMOVAL = +/- 0.08 AC

12" CPP CULVERT

30" RCP CULVERT

12" RCP CULVERT

12" RCP CULVERT

30" RCP CULVERT

12" RCP CULVERT

12" CPP CULVERT

18" RCP CULVERT

60" X 84" CMP C

60" X 84" CMP CULVERT

LEGEND

EXISTING FEATURES

- PROPERTY LINE
- EASEMENT LINE
- ROAD RIGHT OF WAY
- NON-PARTICIPATING PROPERTIES
- ROAD CENTERLINE
- FENCE
- WETLANDS
- WATERBODY
- SWALE
- WATER MAIN
- CULVERT
- OVERHEAD POWER
- MAJOR CONTOUR
- MINOR CONTOUR

REMOVALS

- TREE REMOVAL
- FENCE REMOVAL
- BUILDING REMOVAL

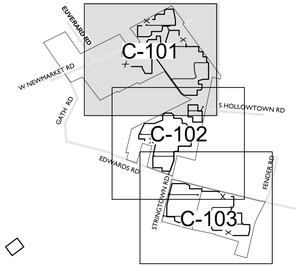

KEY PLAN

EVS, INC.
10025 Valley View Road, Suite 140
Eden Prairie, Minnesota 55344
Phone: 952-646-0236
www.evs-eng.com

CLIENT

McCARTHY

PROJECT
NEW MARKET

LOCATION
HIGHLAND COUNTY, OH

SUBMITTAL
OHIO POWER SITTING BOARD REVIEW

SCALE

0 100 200
SCALE IN FEET

#	DATE	DESCRIPTION

PROFESSIONAL CERTIFICATION

PRELIMINARY NOT FOR CONSTRUCTION OR PROCUREMENT

DRAWN BY	CHECKED BY
NO	DB
DATE	**PROJECT #**
2021.02.05	2020-189.1

SHEET NAME
EXISTING CONDITIONS AND REMOVALS PLAN
SHEET NUMBER
C-101

© 2020 EVS, INC.

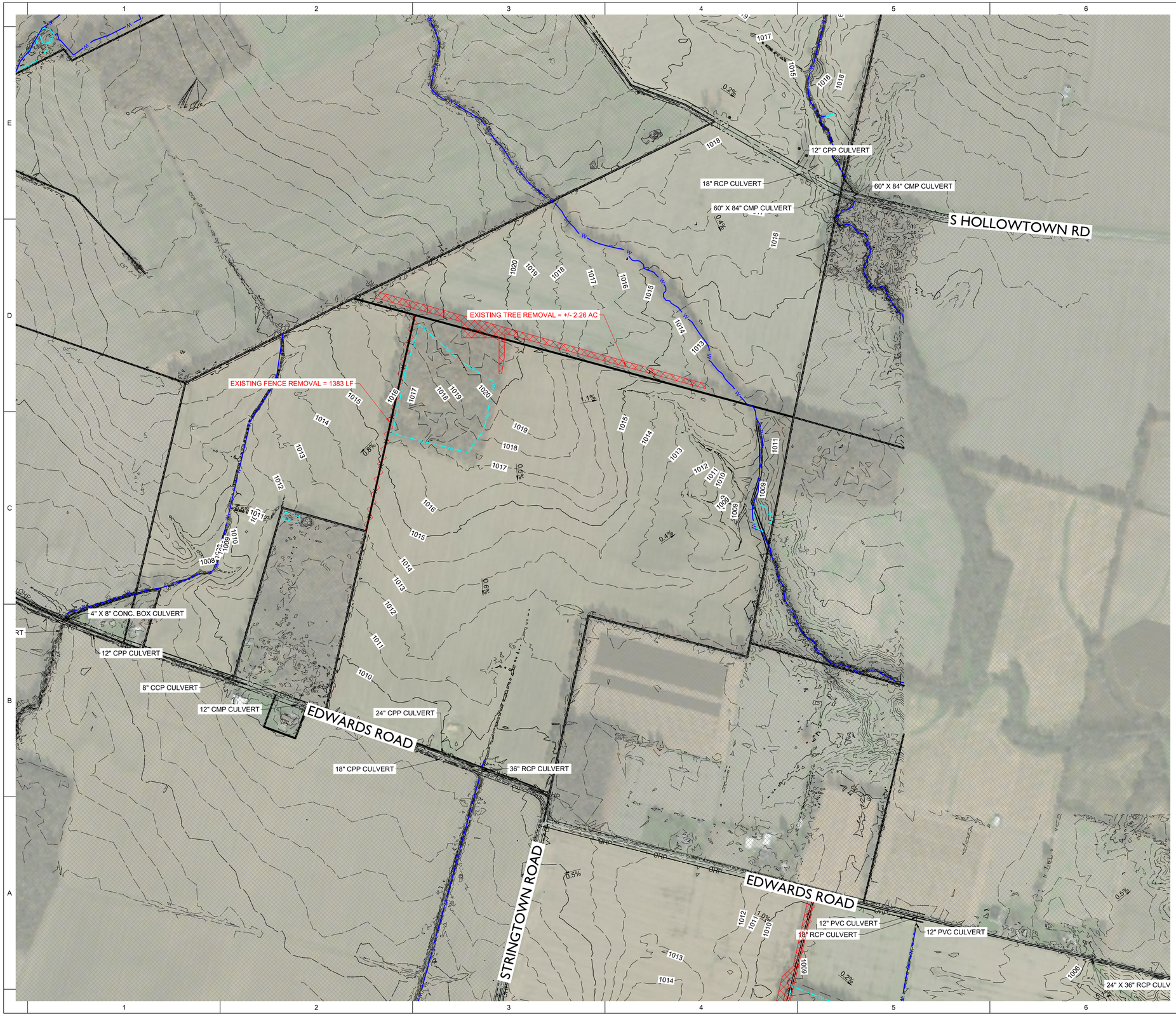

LEGEND

EXISTING FEATURES

- PROPERTY LINE
- EASEMENT LINE
- ROAD RIGHT OF WAY
- NON-PARTICIPATING PROPERTIES
- ROAD CENTERLINE
- FENCE
- WETLANDS
- WATERBODY
- SWALE
- WATER MAIN
- CULVERT
- OVERHEAD POWER
- MAJOR CONTOUR
- MINOR CONTOUR

REMOVALS

- TREE REMOVAL
- FENCE REMOVAL
- BUILDING REMOVAL

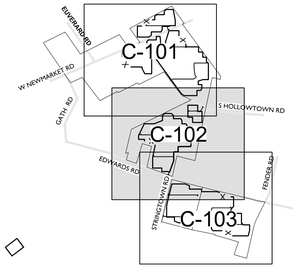

KEY PLAN

EVS, INC.
10025 Valley View Road, Suite 140
Eden Prairie, Minnesota 55344
Phone: 952-646-0236
www.evs-eng.com

CLIENT

McCARTHY

PROJECT
NEW MARKET

LOCATION
HIGHLAND COUNTY, OH

SUBMITTAL
OHIO POWER SITTING BOARD REVIEW

SCALE

0 100 200
SCALE IN FEET

#	DATE	DESCRIPTION

PROFESSIONAL CERTIFICATION

PRELIMINARY NOT FOR CONSTRUCTION OR PROCUREMENT

DRAWN BY	CHECKED BY
NO	DB
DATE	**PROJECT #**
2021.02.05	2020-189.1

SHEET NAME
EXISTING CONDITIONS AND REMOVALS PLAN
SHEET NUMBER
C-102

© 2020 EVS, INC.

LEGEND

EXISTING FEATURES

- PROPERTY LINE
- EASEMENT LINE
- ROAD RIGHT OF WAY
- NON-PARTICIPATING PROPERTIES
- ROAD CENTERLINE
- FENCE
- WETLANDS
- WATERBODY
- SWALE
- WATER MAIN
- CULVERT
- OVERHEAD POWER
- MAJOR CONTOUR
- MINOR CONTOUR

REMOVALS

- TREE REMOVAL
- FENCE REMOVAL
- BUILDING REMOVAL

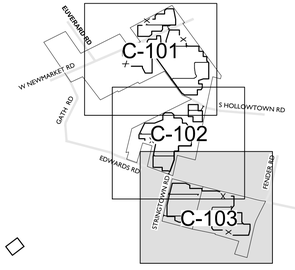

KEY PLAN

EVS, INC.
10025 Valley View Road, Suite 140
Eden Prairie, Minnesota 55344
Phone: 952-646-0236
www.evs-eng.com

CLIENT

McCARTHY

PROJECT
NEW MARKET

LOCATION
HIGHLAND COUNTY, OH

SUBMITTAL
OHIO POWER SITTING BOARD REVIEW

SCALE

0 100 200
SCALE IN FEET

#	DATE	DESCRIPTION

PROFESSIONAL CERTIFICATION

PRELIMINARY NOT FOR CONSTRUCTION OR PROCUREMENT

DRAWN BY	CHECKED BY
NO	DB
DATE	**PROJECT #**
2021.02.05	2020-189.1

SHEET NAME
EXISTING CONDITIONS AND REMOVALS PLAN
SHEET NUMBER
C-103

© 2020 EVS, INC.

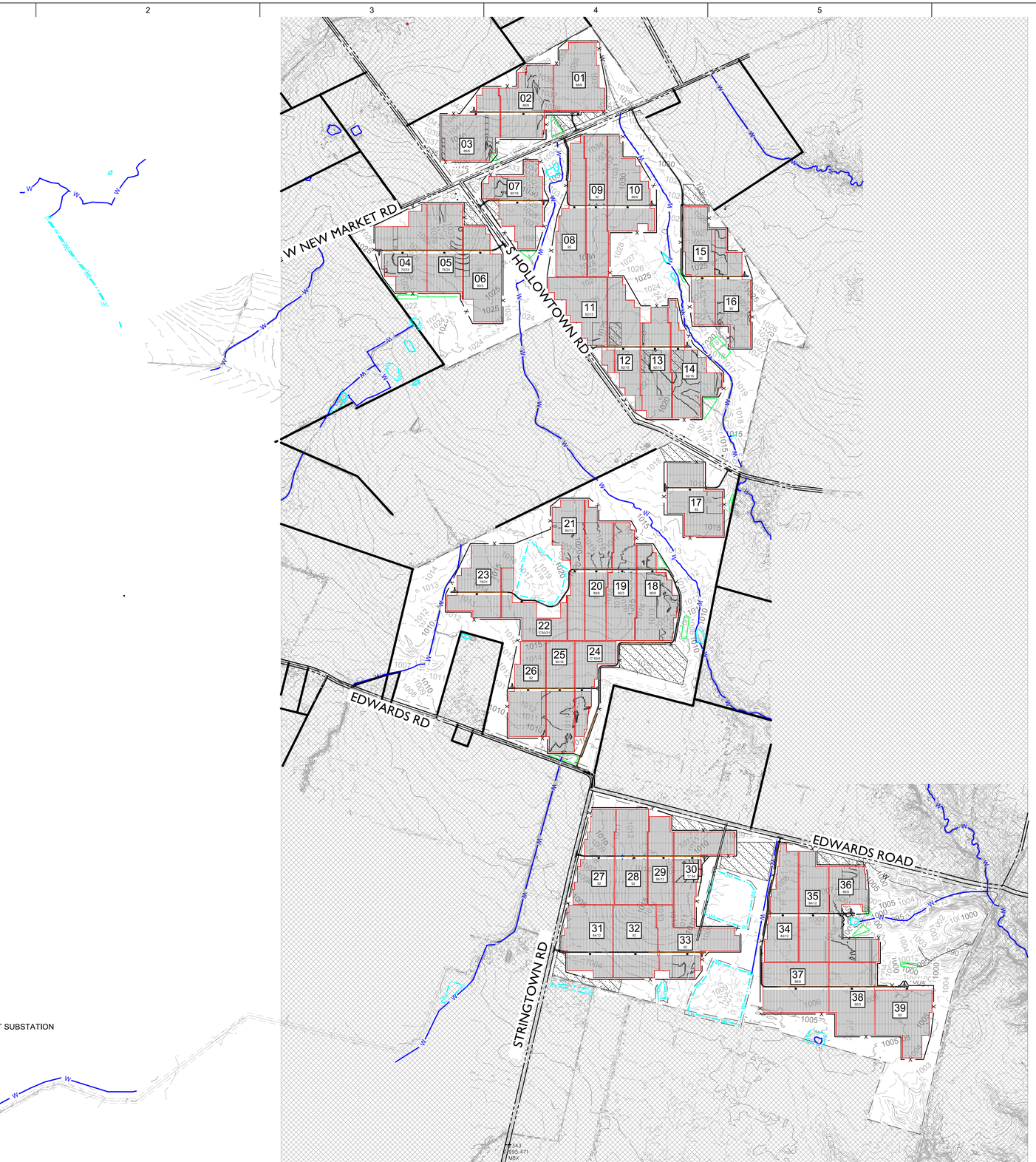

LEGEND

EXISTING FEATURES

- PROPERTY LINE
- EASEMENT LINE
- ROAD RIGHT OF WAY
- NON-PARTICIPATING PROPERTIES
- ROAD CENTERLINE
- FENCE
- WETLANDS
- WATERBODY
- SWALE
- WATER MAIN
- CULVERT
- OVERHEAD POWER
- MAJOR CONTOUR
- MINOR CONTOUR

PROPOSED FEATURES

- AGGREGATE ROAD
- POTENTIAL LAYDOWN AREA
- POWER BLOCK BOUNDARY
- CHAIN LINK FENCE
- SETBACK LINE
- CULVERT
- GRADING EDGE
- MAJOR CONTOUR
- MINOR CONTOUR
- RIPRAP
- SEDIMENT BASIN
- SWALE / DITCH
- DIRT ROAD EXTENTS

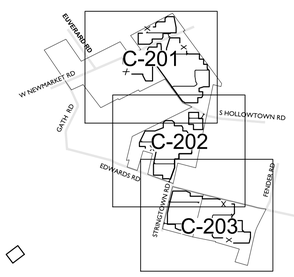

KEY PLAN

EVS, INC.
10025 Valley View Road, Suite 140
Eden Prairie, Minnesota 55344
Phone: 952-646-0236
www.evs-eng.com

CLIENT

McCARTHY

PROJECT
NEW MARKET

LOCATION
HIGHLAND COUNTY, OH

SUBMITTAL
OHIO POWER SITTING BOARD REVIEW

SCALE

0 700 1400
SCALE IN FEET

#	DATE	DESCRIPTION

PROFESSIONAL CERTIFICATION

PRELIMINARY NOT FOR CONSTRUCTION OR PROCUREMENT

DRAWN BY	CHECKED BY
NO	DB
DATE	**PROJECT #**
2021.02.05	2020-189.1

SHEET NAME
OVERALL SITE AND GRADING PLAN

SHEET NUMBER
C-200

© 2020 EVS, INC.

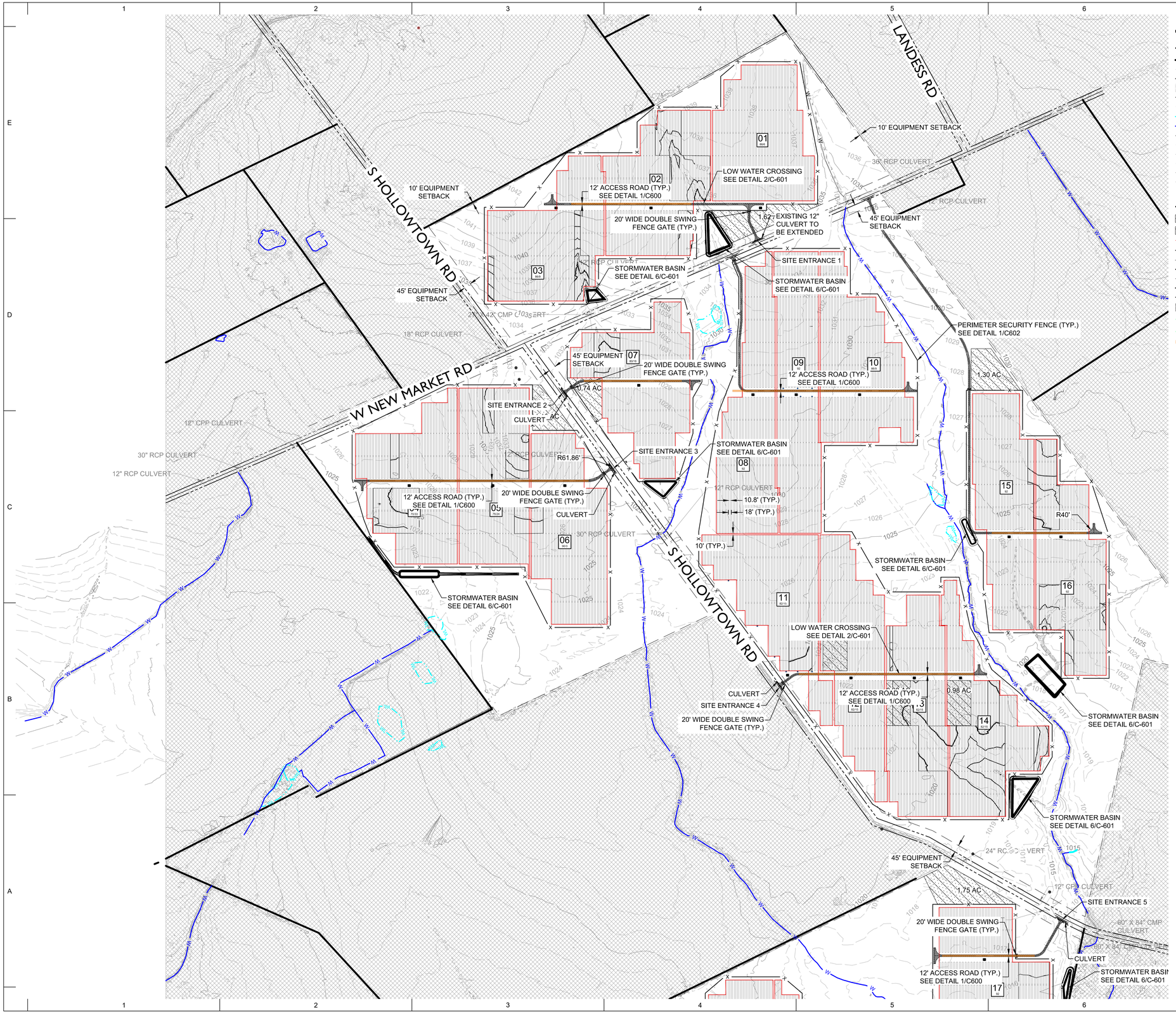

LEGEND

EXISTING FEATURES

- PROPERTY LINE
- EASEMENT LINE
- ROAD RIGHT OF WAY
- NON-PARTICIPATING PROPERTIES
- ROAD CENTERLINE
- FENCE
- WETLANDS
- WATERBODY
- SWALE
- WATER MAIN
- CULVERT
- OVERHEAD POWER
- MAJOR CONTOUR
- MINOR CONTOUR

PROPOSED FEATURES

- AGGREGATE ROAD
- POTENTIAL LAYDOWN AREA
- POWER BLOCK BOUNDARY
- CHAIN LINK FENCE
- SETBACK LINE
- CULVERT
- GRADING EDGE
- MAJOR CONTOUR
- MINOR CONTOUR
- RIPRAP
- SEDIMENT BASIN
- SWALE / DITCH
- DIRT ROAD EXTENTS

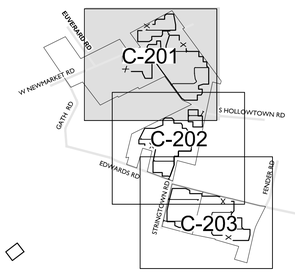

KEY PLAN

EVS, INC.
10025 Valley View Road, Suite 140
Eden Prairie, Minnesota 55344
Phone: 952-646-0236
www.evs-eng.com

CLIENT

McCARTHY

PROJECT
NEW MARKET

LOCATION
HIGHLAND COUNTY, OH

SUBMITTAL
OHIO POWER SITTING BOARD REVIEW

SCALE

0 300 600
SCALE IN FEET

#	DATE	DESCRIPTION

PROFESSIONAL CERTIFICATION

PRELIMINARY NOT FOR CONSTRUCTION OR PROCUREMENT

DRAWN BY	CHECKED BY
NO	DB
DATE	**PROJECT #**
2021.02.05	2020-189.1

SHEET NAME
SITE AND GRADING PLAN

SHEET NUMBER
C-201

© 2020 EVS, INC.

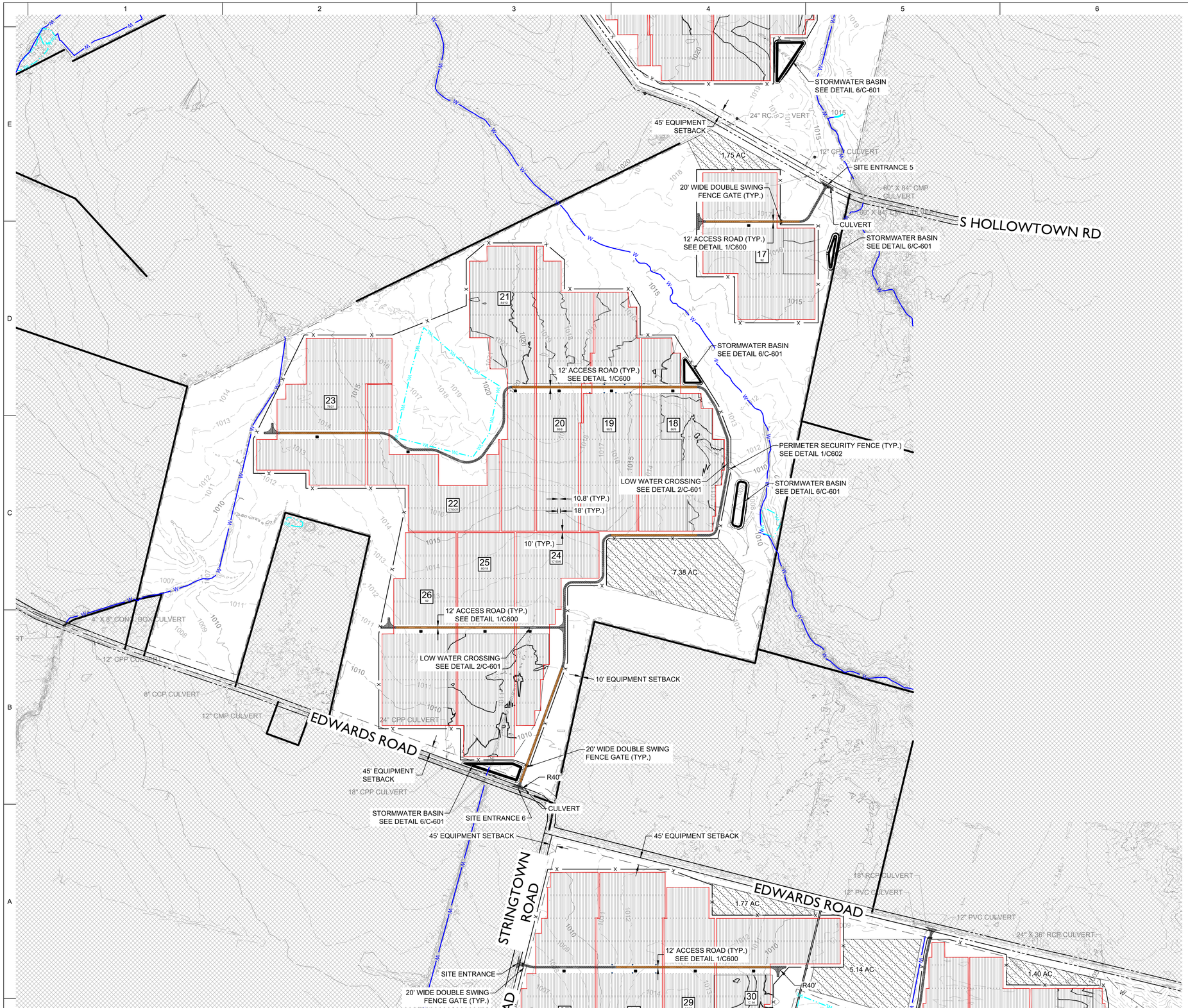

LEGEND

EXISTING FEATURES

- PROPERTY LINE
- EASEMENT LINE
- ROAD RIGHT OF WAY
- NON-PARTICIPATING PROPERTIES
- ROAD CENTERLINE
- FENCE
- WETLANDS
- WATERBODY
- SWALE
- WATER MAIN
- CULVERT
- OVERHEAD POWER
- MAJOR CONTOUR
- MINOR CONTOUR

PROPOSED FEATURES

- AGGREGATE ROAD
- POTENTIAL LAYDOWN AREA
- POWER BLOCK BOUNDARY
- CHAIN LINK FENCE
- SETBACK LINE
- CULVERT
- GRADING EDGE
- MAJOR CONTOUR
- MINOR CONTOUR
- RIPRAP
- SEDIMENT BASIN
- SWALE / DITCH
- DIRT ROAD EXTENTS

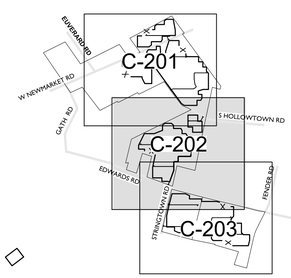

KEY PLAN

EVS, INC.
10025 Valley View Road, Suite 140
Eden Prairie, Minnesota 55344
Phone: 952-646-0236
www.evs-eng.com

CLIENT

PROJECT
NEW MARKET

LOCATION
HIGHLAND COUNTY, OH

SUBMITTAL
OHIO POWER SITTING BOARD REVIEW

SCALE

0 300 600
SCALE IN FEET

#	DATE	DESCRIPTION

PROFESSIONAL CERTIFICATION

PRELIMINARY NOT FOR CONSTRUCTION OR PROCUREMENT

DRAWN BY	CHECKED BY
NO	DB
DATE	PROJECT #
2021.02.05	2020-189.1

SHEET NAME
SITE AND GRADING PLAN

SHEET NUMBER
C-202

© 2020 EVS, INC.

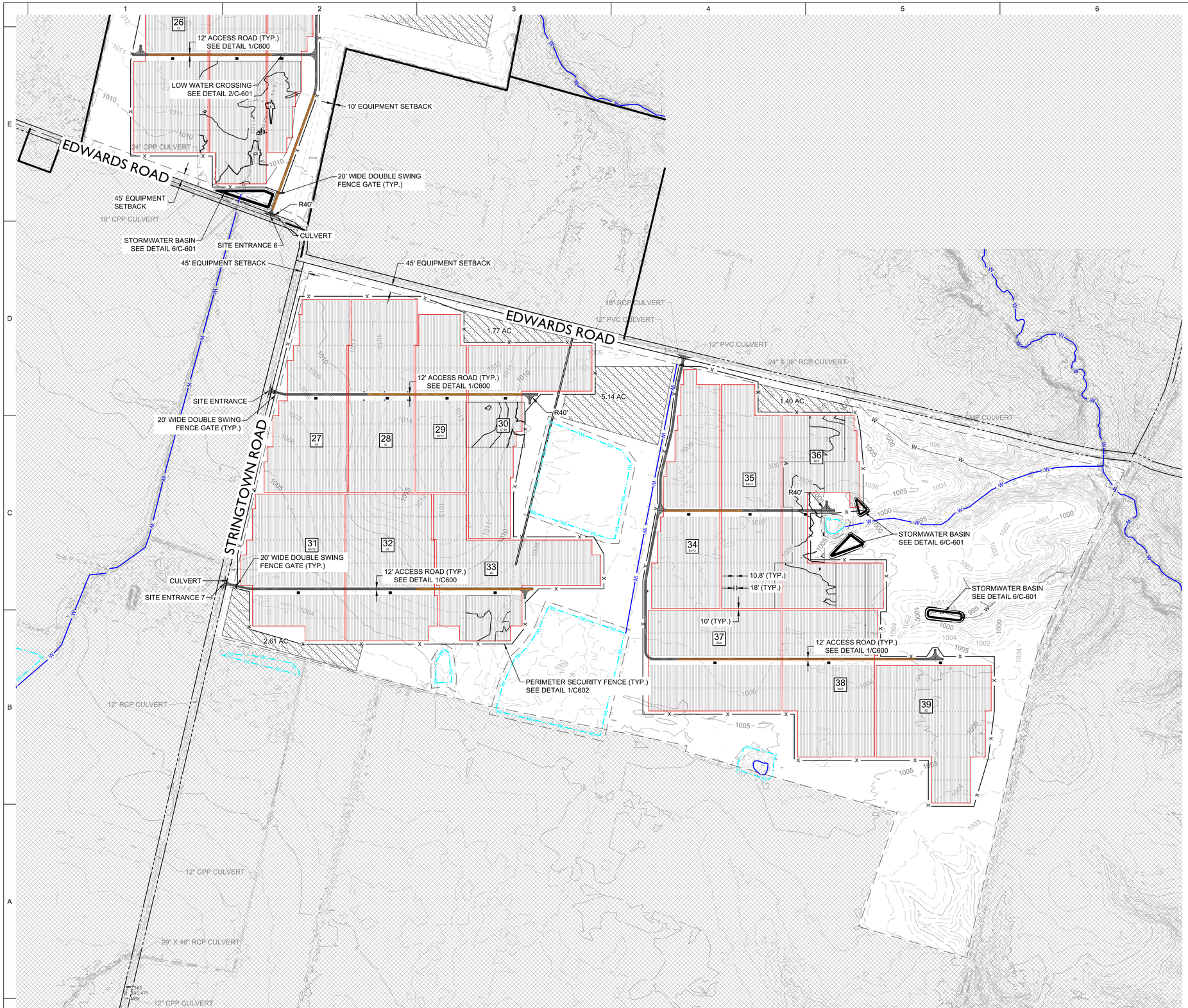

LEGEND

EXISTING FEATURES

- PROPERTY LINE
- EASEMENT LINE
- ROAD RIGHT OF WAY
- NON-PARTICIPATING PROPERTIES
- ROAD CENTERLINE
- FENCE
- WETLANDS
- WATERBODY
- SWALE
- WATER MAIN
- CULVERT
- OVERHEAD POWER
- MAJOR CONTOUR
- MINOR CONTOUR

PROPOSED FEATURES

- AGGREGATE ROAD
- POTENTIAL LAYDOWN AREA
- POWER BLOCK BOUNDARY
- CHAIN LINK FENCE
- SETBACK LINE
- CULVERT
- GRADING EDGE
- MAJOR CONTOUR
- MINOR CONTOUR
- RIPRAP
- SEDIMENT BASIN
- SWALE / DITCH
- DIRT ROAD EXTENTS

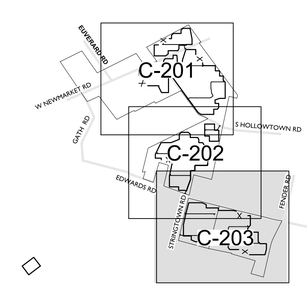

KEY PLAN

EVS, INC.
10025 Valley View Road, Suite 140
Eden Prairie, Minnesota 55344
Phone: 952-646-0236
www.evs-eng.com

CLIENT

McCARTHY

PROJECT
NEW MARKET

LOCATION
HIGHLAND COUNTY, OH

SUBMITTAL
OHIO POWER SITTING BOARD REVIEW

SCALE

0 300 600
SCALE IN FEET

#	DATE	DESCRIPTION

PROFESSIONAL CERTIFICATION

PRELIMINARY NOT FOR CONSTRUCTION OR PROCUREMENT

DRAWN BY	CHECKED BY
NO	DB
DATE	PROJECT #
2021.02.05	2020-189.1

SHEET NAME
SITE AND GRADING PLAN

SHEET NUMBER
C-203

© 2020 EVS, INC.

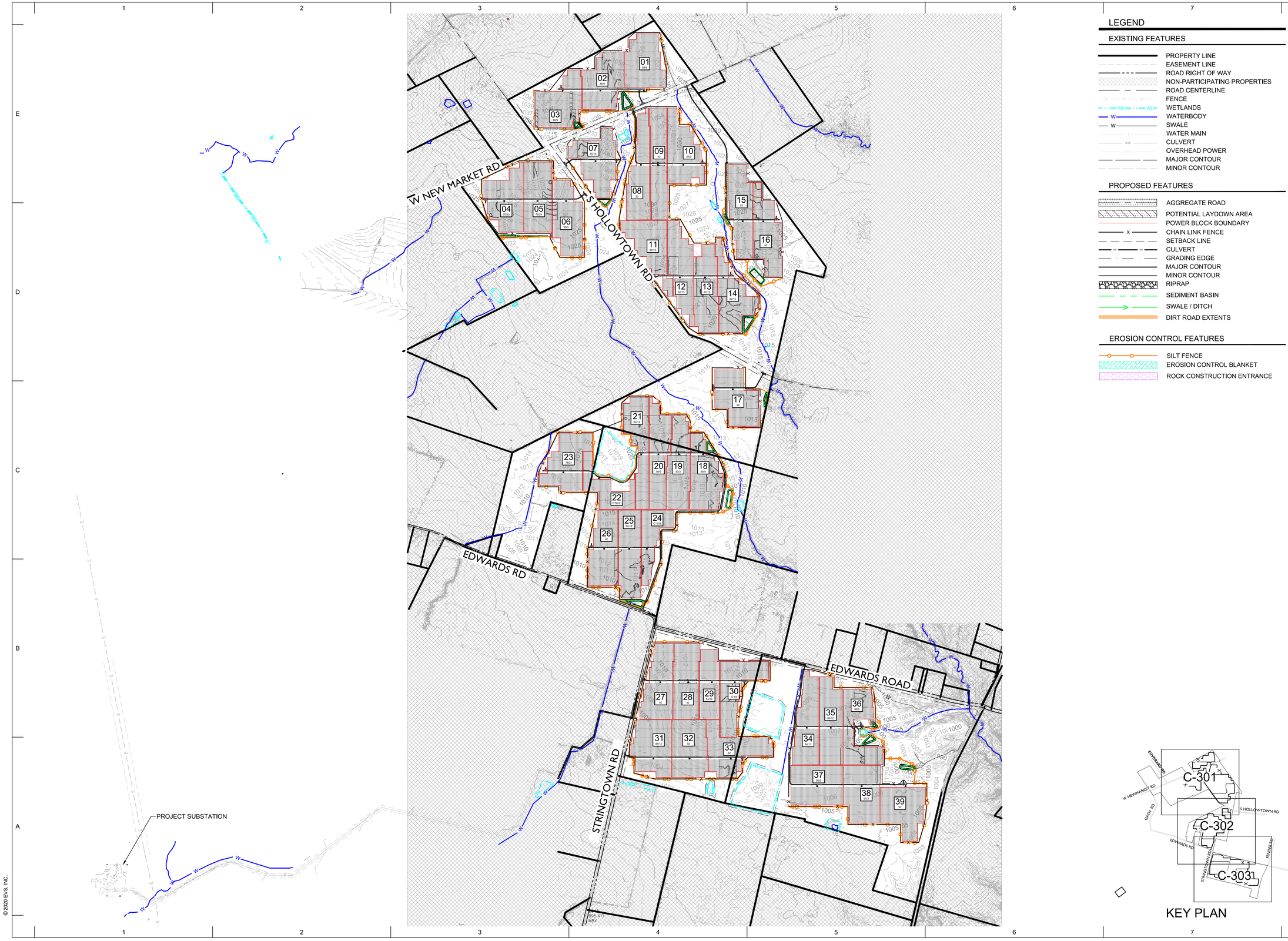

LEGEND

EXISTING FEATURES

- PROPERTY LINE
- EASEMENT LINE
- ROAD RIGHT OF WAY
- NON-PARTICIPATING PROPERTIES
- ROAD CENTERLINE
- FENCE
- WETLANDS
- WATERBODY
- SWALE
- WATER MAIN
- CULVERT
- OVERHEAD POWER
- MAJOR CONTOUR
- MINOR CONTOUR

PROPOSED FEATURES

- AGGREGATE ROAD
- POTENTIAL LAYDOWN AREA
- POWER BLOCK BOUNDARY
- CHAIN LINK FENCE
- SETBACK LINE
- CULVERT
- GRADING EDGE
- MAJOR CONTOUR
- MINOR CONTOUR
- RIPRAP
- SEDIMENT BASIN
- SWALE / DITCH
- DIRT ROAD EXTENTS

EROSION CONTROL FEATURES

- SILT FENCE
- EROSION CONTROL BLANKET
- ROCK CONSTRUCTION ENTRANCE

KEY PLAN

EVS, INC.
10025 Valley View Road, Suite 140
Eden Prairie, Minnesota 55344
Phone: 952-646-0236
www.evs-eng.com

CLIENT

McCARTHY

PROJECT
NEW MARKET

LOCATION
HIGHLAND COUNTY, OH

SUBMITTAL
OHIO POWER SITTING BOARD REVIEW

SCALE

0 700 1400
SCALE IN FEET

#	DATE	DESCRIPTION

PROFESSIONAL CERTIFICATION

PRELIMINARY NOT FOR CONSTRUCTION OR PROCUREMENT

DRAWN BY	CHECKED BY
NO	DB
DATE	PROJECT #
2021.02.05	2020-189.1

SHEET NAME
OVERALL EROSION CONTROL PLAN

SHEET NUMBER
C-300

© 2020 EVS, INC.

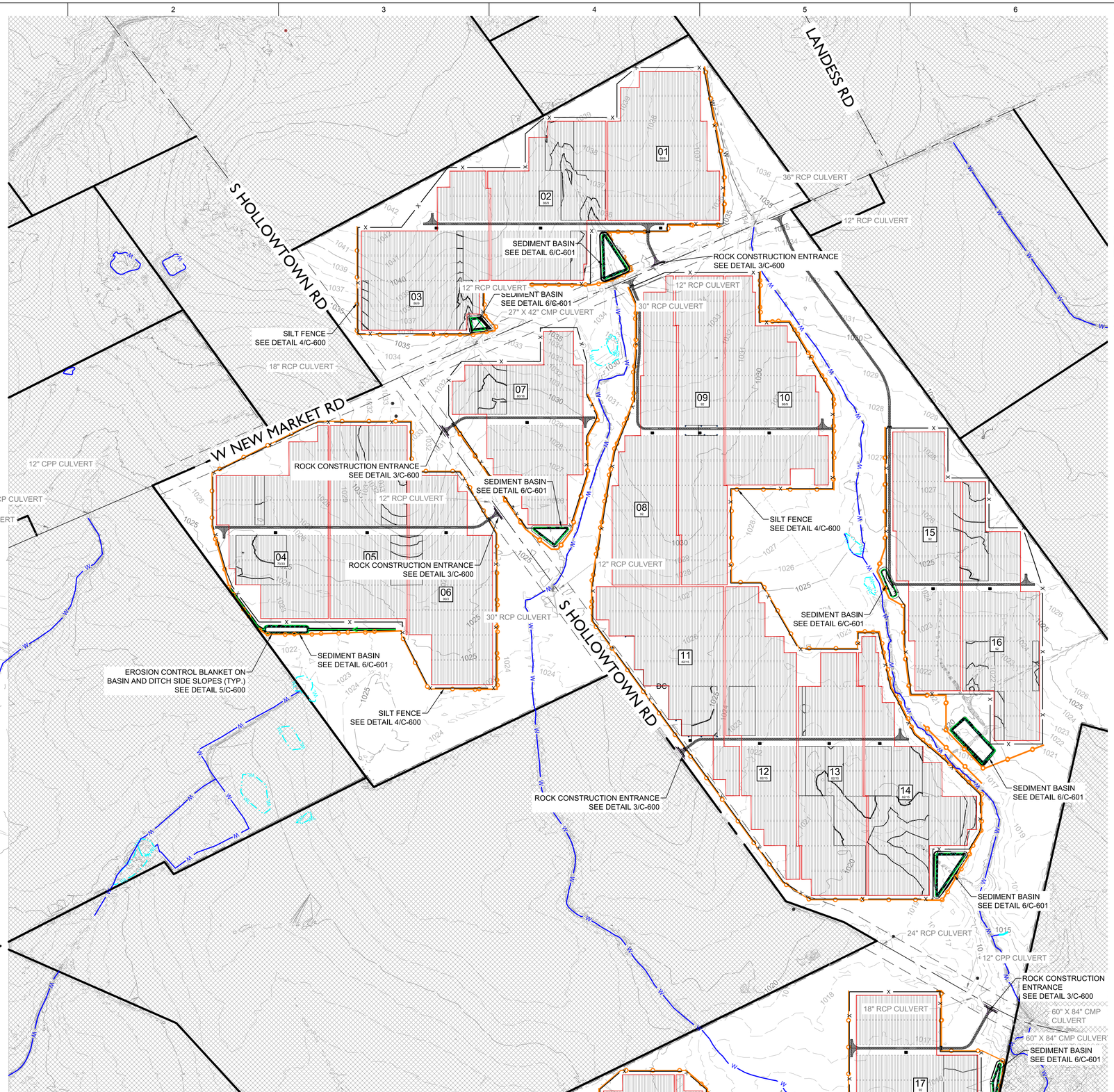

LEGEND

EXISTING FEATURES

- PROPERTY LINE
- EASEMENT LINE
- ROAD RIGHT OF WAY
- NON-PARTICIPATING PROPERTIES
- ROAD CENTERLINE
- FENCE
- WETLANDS
- WATERBODY
- SWALE
- WATER MAIN
- CULVERT
- OVERHEAD POWER
- MAJOR CONTOUR
- MINOR CONTOUR

PROPOSED FEATURES

- AGGREGATE ROAD
- POTENTIAL LAYDOWN AREA
- POWER BLOCK BOUNDARY
- CHAIN LINK FENCE
- SETBACK LINE
- CULVERT
- GRADING EDGE
- MAJOR CONTOUR
- MINOR CONTOUR
- RIPRAP
- SEDIMENT BASIN
- SWALE / DITCH
- DIRT ROAD EXTENTS

EROSION CONTROL FEATURES

- SILT FENCE
- EROSION CONTROL BLANKET
- ROCK CONSTRUCTION ENTRANCE

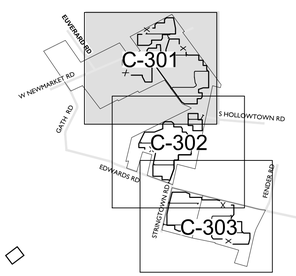

KEY PLAN

EVS, INC.
10025 Valley View Road, Suite 140
Eden Prairie, Minnesota 55344
Phone: 952-646-0236
www.evs-eng.com

CLIENT

McCARTHY

PROJECT
NEW MARKET

LOCATION
HIGHLAND COUNTY, OH

SUBMITTAL
OHIO POWER SITTING BOARD REVIEW

SCALE

0 100 200
SCALE IN FEET

#	DATE	DESCRIPTION

PROFESSIONAL CERTIFICATION

PRELIMINARY NOT FOR CONSTRUCTION OR PROCUREMENT

DRAWN BY	CHECKED BY
NO	DB
DATE	**PROJECT #**
2021.02.05	2020-189.1

SHEET NAME
EROSION CONTROL PLAN

SHEET NUMBER
C-301

© 2020 EVS, INC.

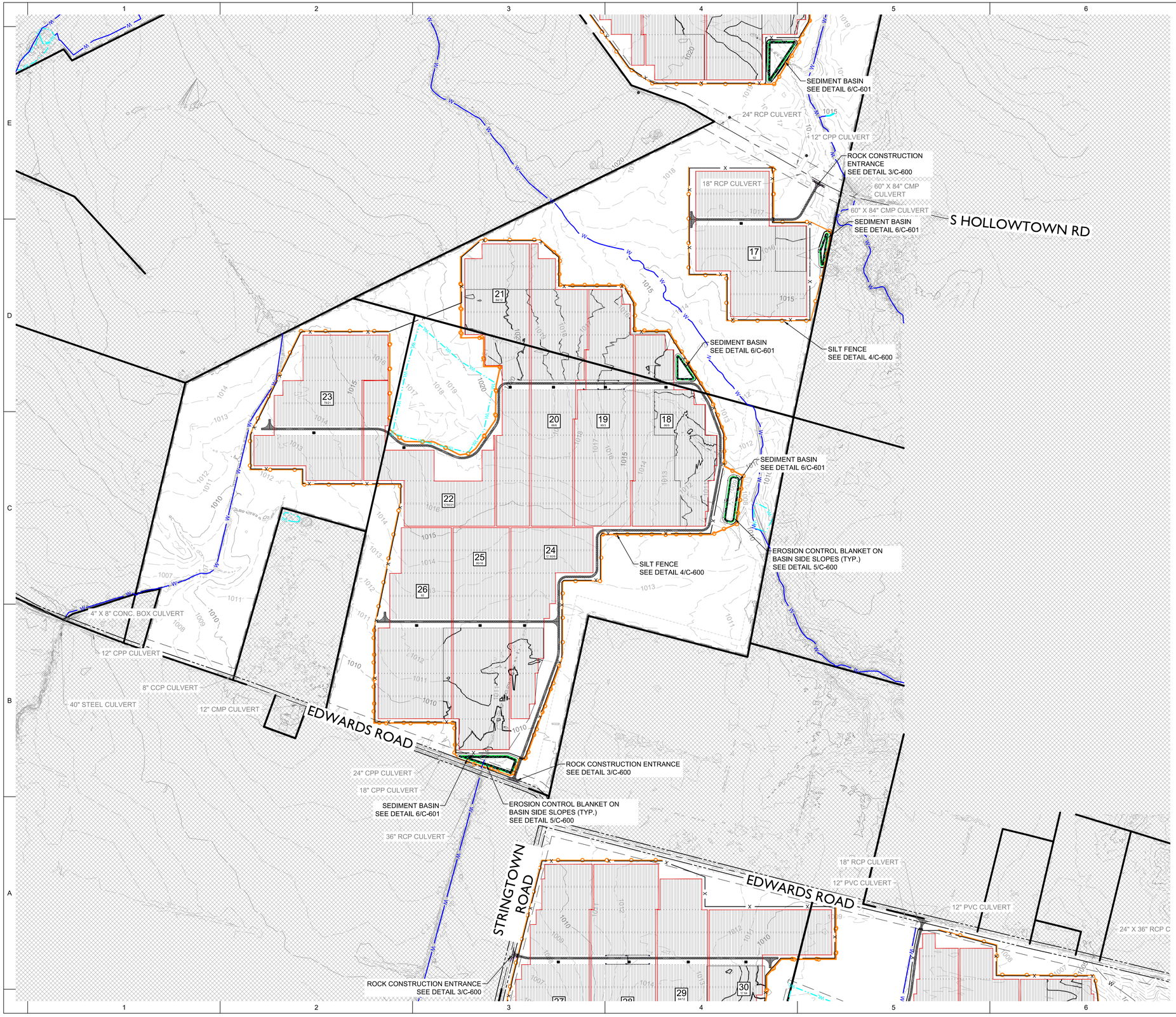

LEGEND

EXISTING FEATURES

- PROPERTY LINE
- EASEMENT LINE
- ROAD RIGHT OF WAY
- NON-PARTICIPATING PROPERTIES
- ROAD CENTERLINE
- FENCE
- WETLANDS
- WATERBODY
- SWALE
- WATER MAIN
- CULVERT
- OVERHEAD POWER
- MAJOR CONTOUR
- MINOR CONTOUR

PROPOSED FEATURES

- AGGREGATE ROAD
- POTENTIAL LAYDOWN AREA
- POWER BLOCK BOUNDARY
- CHAIN LINK FENCE
- SETBACK LINE
- CULVERT
- GRADING EDGE
- MAJOR CONTOUR
- MINOR CONTOUR
- RIPRAP
- SEDIMENT BASIN
- SWALE / DITCH
- DIRT ROAD EXTENTS

EROSION CONTROL FEATURES

- SILT FENCE
- EROSION CONTROL BLANKET
- ROCK CONSTRUCTION ENTRANCE

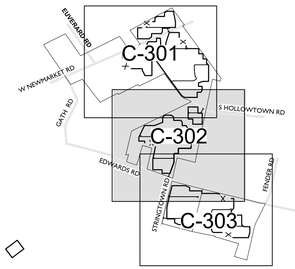

KEY PLAN

EVS, INC.
10025 Valley View Road, Suite 140
Eden Prairie, Minnesota 55344
Phone: 952-646-0236
www.evs-eng.com

CLIENT

PROJECT
NEW MARKET

LOCATION
HIGHLAND COUNTY, OH

SUBMITTAL
OHIO POWER SITTING BOARD REVIEW

SCALE

0 100 200
SCALE IN FEET

#	DATE	DESCRIPTION

PROFESSIONAL CERTIFICATION

PRELIMINARY NOT FOR CONSTRUCTION OR PROCUREMENT

DRAWN BY	CHECKED BY
NO	DB
DATE	**PROJECT #**
2021.02.05	2020-189.1

SHEET NAME
EROSION CONTROL PLAN

SHEET NUMBER
C-302

© 2020 EVS, INC.

EDWARDS ROAD

STRINGTOWN ROAD

24" CPP CULVERT

18" CPP CULVERT

ROCK CONSTRUCTION ENTRANCE
SEE DETAIL 3/C-600

SEDIMENT BASIN
SEE DETAIL 6/C-601

EROSION CONTROL BLANKET ON
BASIN SIDE SLOPES (TYP.)
SEE DETAIL 5/C-600

36" RCP CULVERT

18" RCP CULVERT

12" PVC CULVERT

12" PVC CULVERT

24" X 36" RCP CULVERT

12" CMP CULVERT

ROCK CONSTRUCTION ENTRANCE
SEE DETAIL 3/C-600

24" CPP CULVERT

ROCK CONSTRUCTION ENTRANCE
SEE DETAIL 3/C-600

12" CPP CULVERT

SEDIMENT BASIN
SEE DETAIL 6/C-601

EROSION CONTROL BLANKET ON
BASIN AND DITCH SIDE SLOPES (TYP.)
SEE DETAIL 5/C-600

SEDIMENT BASIN
SEE DETAIL 6/C-601

EROSION CONTROL BLANKET ON
BASIN AND DITCH SIDE SLOPES (TYP.)
SEE DETAIL 5/C-600

SILT FENCE
SEE DETAIL 4/C-600

12" RCP CULVERT

12" CPP CULVERT

29" X 46" RCP CULVERT

12" CPP CULVERT

LEGEND

EXISTING FEATURES

- PROPERTY LINE
- EASEMENT LINE
- ROAD RIGHT OF WAY
- NON-PARTICIPATING PROPERTIES
- ROAD CENTERLINE
- FENCE
- WETLANDS
- WATERBODY
- SWALE
- WATER MAIN
- CULVERT
- OVERHEAD POWER
- MAJOR CONTOUR
- MINOR CONTOUR

PROPOSED FEATURES

- AGGREGATE ROAD
- POTENTIAL LAYDOWN AREA
- POWER BLOCK BOUNDARY
- CHAIN LINK FENCE
- SETBACK LINE
- CULVERT
- GRADING EDGE
- MAJOR CONTOUR
- MINOR CONTOUR
- RIPRAP
- SEDIMENT BASIN
- SWALE / DITCH
- DIRT ROAD EXTENTS

EROSION CONTROL FEATURES

- SILT FENCE
- EROSION CONTROL BLANKET
- ROCK CONSTRUCTION ENTRANCE

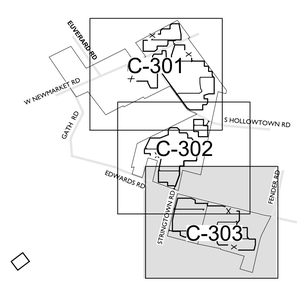

KEY PLAN

EVS, INC.
10025 Valley View Road, Suite 140
Eden Prairie, Minnesota 55344
Phone: 952-646-0236
www.evs-eng.com

CLIENT

McCARTHY

PROJECT
NEW MARKET

LOCATION
HIGHLAND COUNTY, OH

SUBMITTAL
OHIO POWER SITTING BOARD REVIEW

SCALE

0 100 200
SCALE IN FEET

#	DATE	DESCRIPTION

PROFESSIONAL CERTIFICATION

PRELIMINARY NOT FOR CONSTRUCTION OR PROCUREMENT

DRAWN BY	CHECKED BY
NO	DB
DATE	PROJECT #
2021.02.05	2020-189.1

SHEET NAME
EROSION CONTROL PLAN

SHEET NUMBER
C-303

© 2020 EVS, INC.

This foregoing document was electronically filed with the Public Utilities

Commission of Ohio Docketing Information System on

11/7/2023 2:52:49 PM

in

Case No(s). 20-1288-EL-BGN

Summary: Text Attachment DB-6 to the Direct Testimony of Dan Bowar electronically filed by Mr. Robert Dove on behalf of EVS, Inc. .