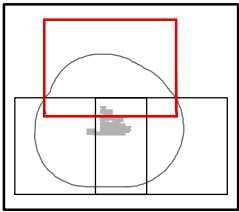


Juliet Solar Project

Milton and Weston Townships,
and the Village of Weston,
Wood County, Ohio

Figure 03-1: Geography
and Topography

- PV Panel Area
- Collection Line
- Access Roads
- Public Road
- Fenceline
- Project Area
- 2-Mile Study Area
- Government Office
- Place of Worship
- Local Parks and Recreation Areas

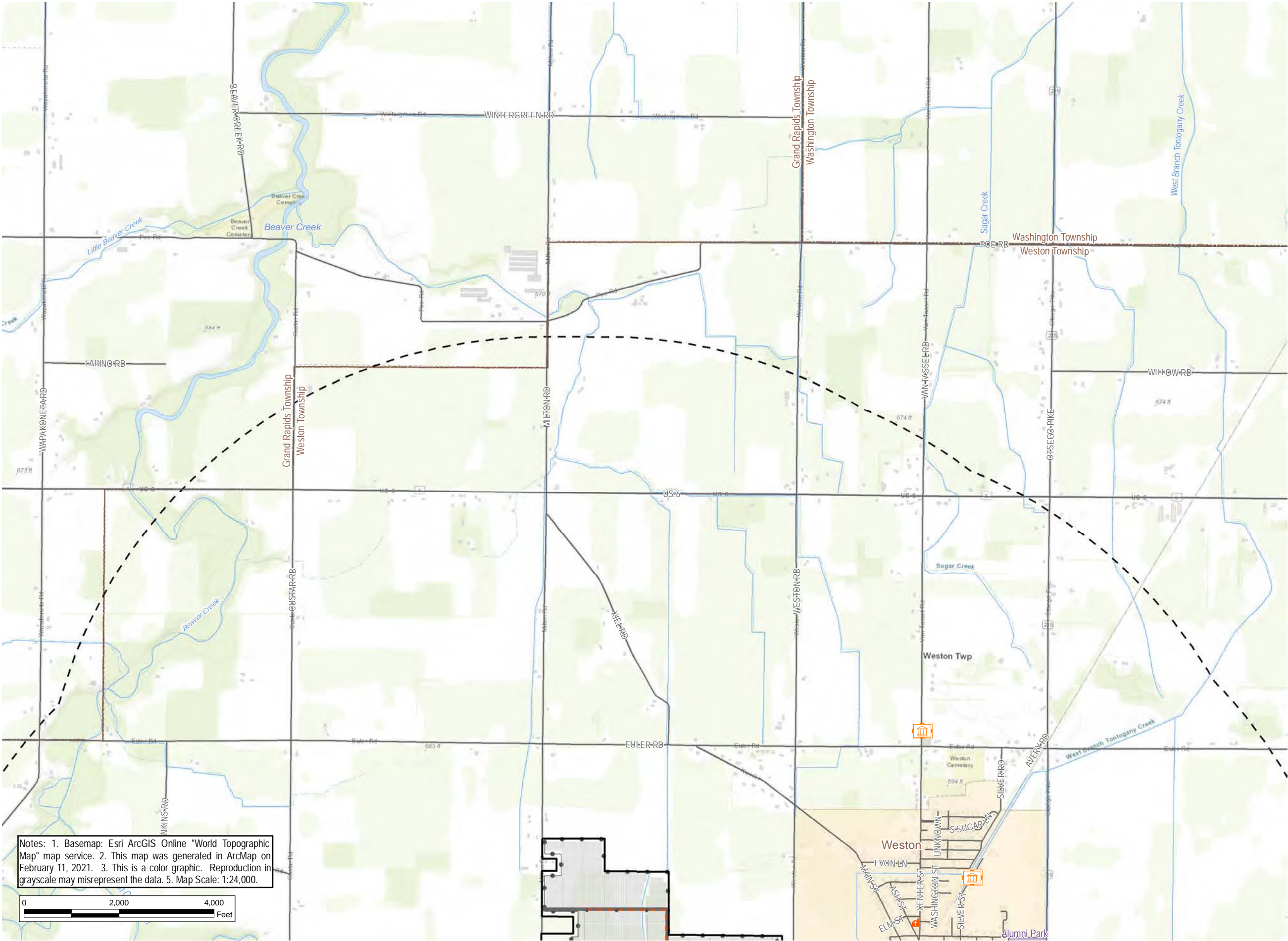


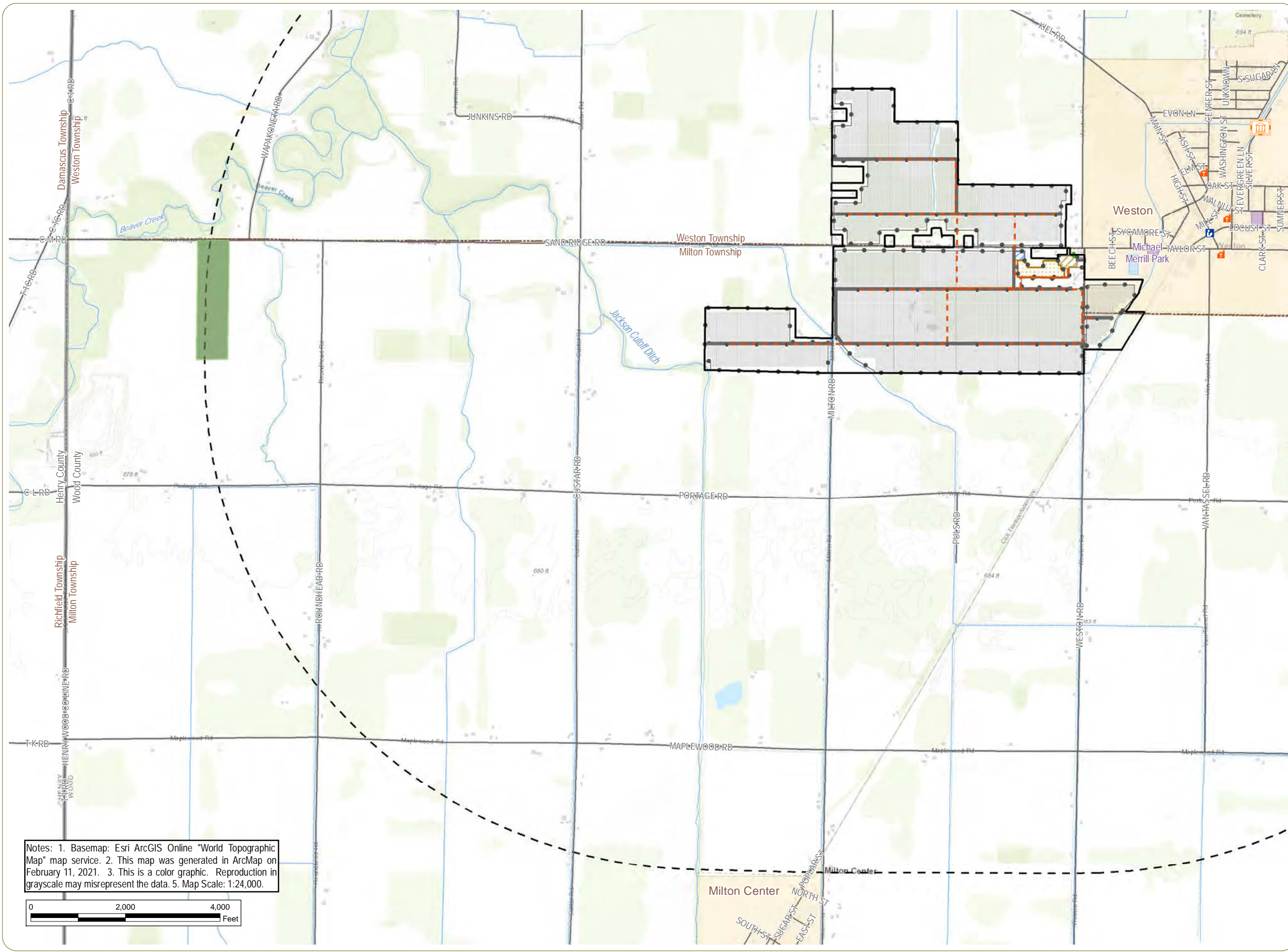
Sheet 1 of 3

7x.energy™




www.edrdpc.com





Notes: 1. Basemap: Esri ArcGIS Online "World Topographic Map" map service. 2. This map was generated in ArcMap on February 11, 2021. 3. This is a color graphic. Reproduction in grayscale may misrepresent the data. 5. Map Scale: 1:24,000.

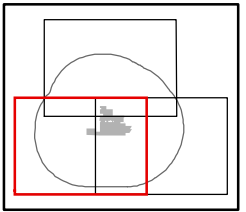


Juliet Solar Project

Milton and Weston Townships,
and the Village of Weston,
Wood County, Ohio

Figure 03-1: Geography
and Topography

- PV Panel Area
- Collection Line
- Access Roads
- Public Road
- Fenceline
- Gen-Tie Line
- Laydown Yard
- Collection Substation Area
- O&M Building
- Project Area
- 2-Mile Study Area
- Government Office
- Library
- Place of Worship
- Local Parks and Recreation Areas
- ODNR Land



Sheet 2 of 3

7x.energy™

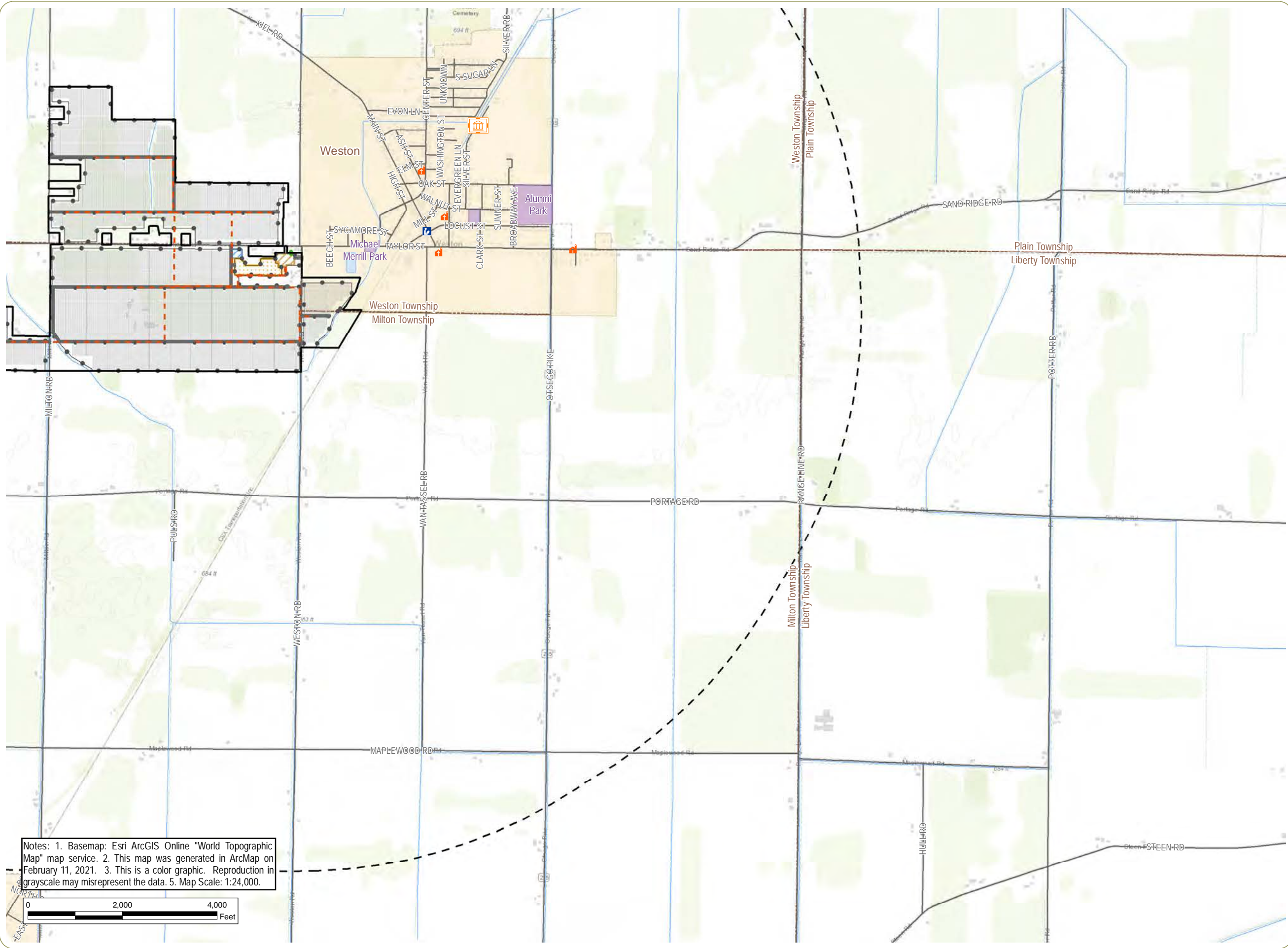


www.edrdpc.com

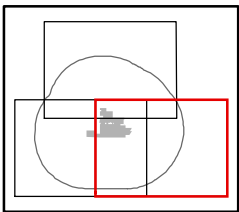
Juliet Solar Project

Milton and Weston Townships,
and the Village of Weston,
Wood County, Ohio

Figure 03-1: Geography
and Topography



- PV Panel Area
- Collection Line
- Access Roads
- Public Road
- Fenceline
- Gen-Tie Line
- Laydown Yard
- Collection Substation Area
- O&M Building
- Project Area
- 2-Mile Study Area
- Government Office
- Library
- Place of Worship
- Local Parks and Recreation Areas

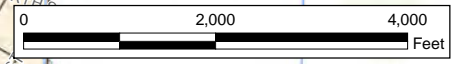


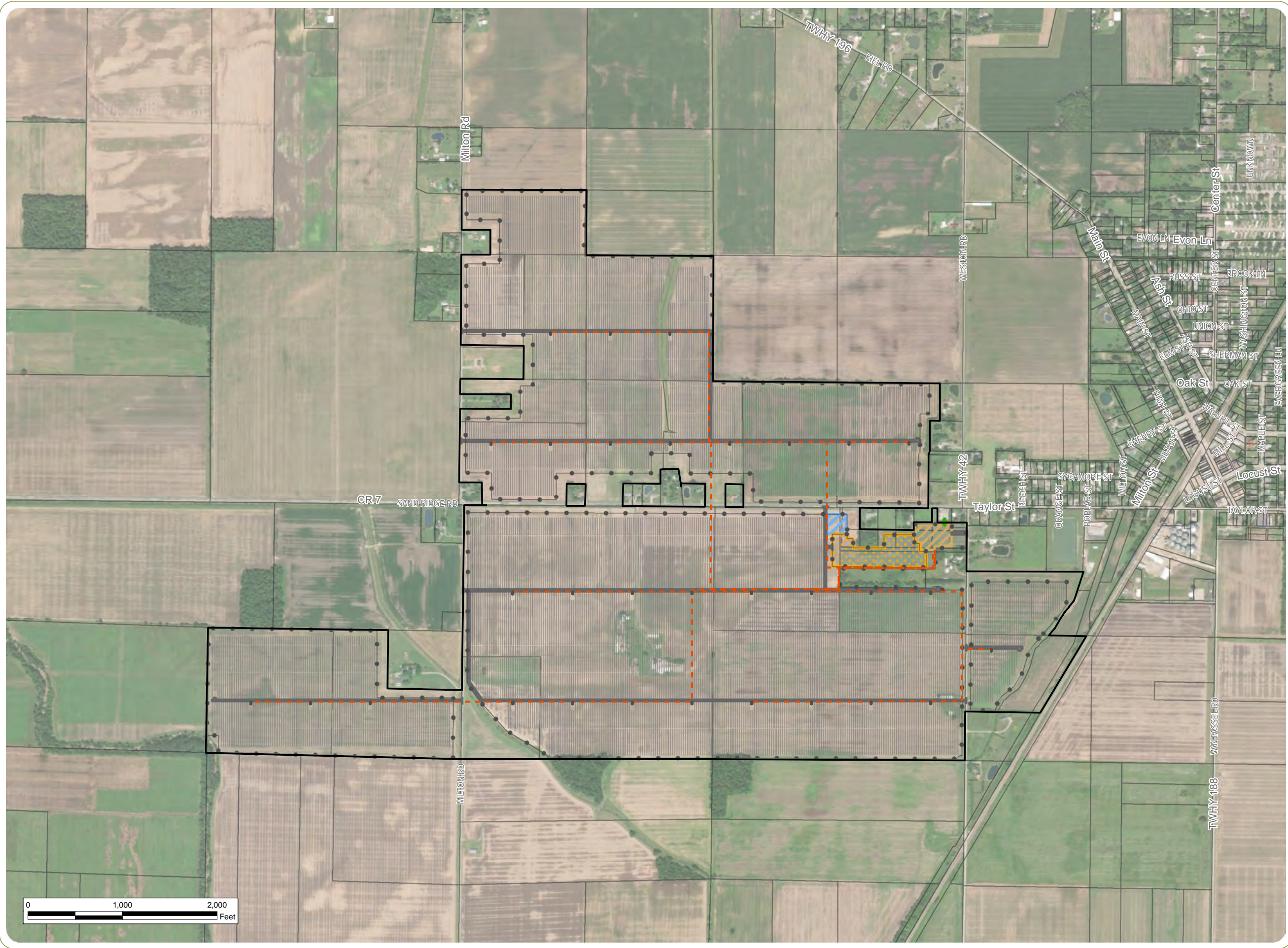
Sheet 3 of 3

7x.energy™



Notes: 1. Basemap: Esri ArcGIS Online "World Topographic Map" map service. 2. This map was generated in ArcMap on February 11, 2021. 3. This is a color graphic. Reproduction in grayscale may misrepresent the data. 5. Map Scale: 1:24,000.





Juliet Solar Project

Milton and Weston Townships,
and the Village of Weston,
Wood County, Ohio

Figure 03-2: Facility
Layout

- PV Panel Area
- Inverter
- Collection Line
- Access Roads
- Fenceline
- Gen-Tie Line
- Laydown Yard
- Collection Substation Area
- O&M Building
- Project Area
- Parcel Boundary

7x.energy™

Notes: 1. Basemap: Esri ArcGIS Online "World Topographic Map" map service. 2. This map was generated in ArcMap on February 11, 2021. 3. This is a color graphic. Reproduction in grayscale may misrepresent the data. 5. Map Scale: 1:12,000.



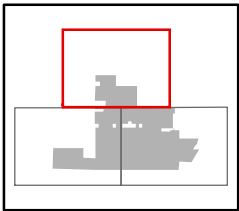
www.edrdpc.com

Juliet Solar Project

Milton and Weston Townships,
and the Village of Weston,
Wood County, Ohio

Figure 04-1: Facility
Constraints


- PV Panel Area
- Collection Line
- Access Roads
- Fenceline
- Project Area
- Parcel Boundary
- Residence
- 100-Foot Setback from Residences
- 25-Foot Setback from Edge of Public Roads



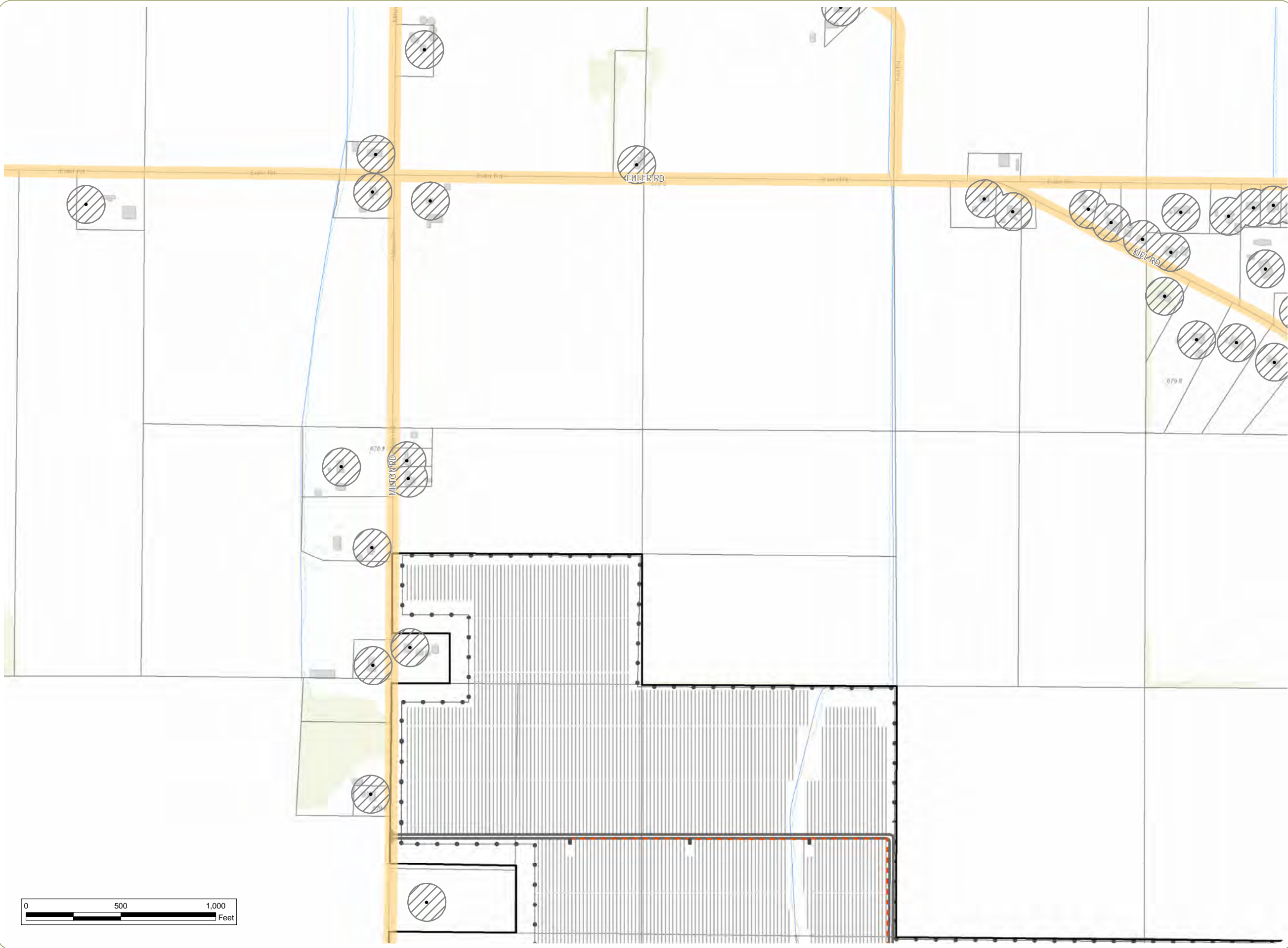
Sheet 1 of 3

7x.energy™

Notes: 1. Basemap: Esri ArcGIS Online "World Topographic Map" map service. 2. This map was generated in ArcMap on February 11, 2021. 3. This is a color graphic. Reproduction in grayscale may misrepresent the data. 4. Map Scale: 1:6,000.



www.edrdpc.com

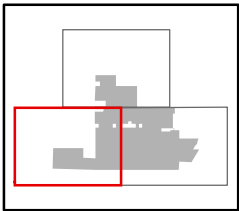


Juliet Solar Project

Milton and Weston Townships,
and the Village of Weston,
Wood County, Ohio

Figure 04-1: Facility
Constraints

- PV Panel Area
- Collection Line
- Access Roads
- Fenceline
- Project Area
- Parcel Boundary
- Residence
- 100-Foot Setback from Residences
- 25-Foot Setback from Edge of Public Roads



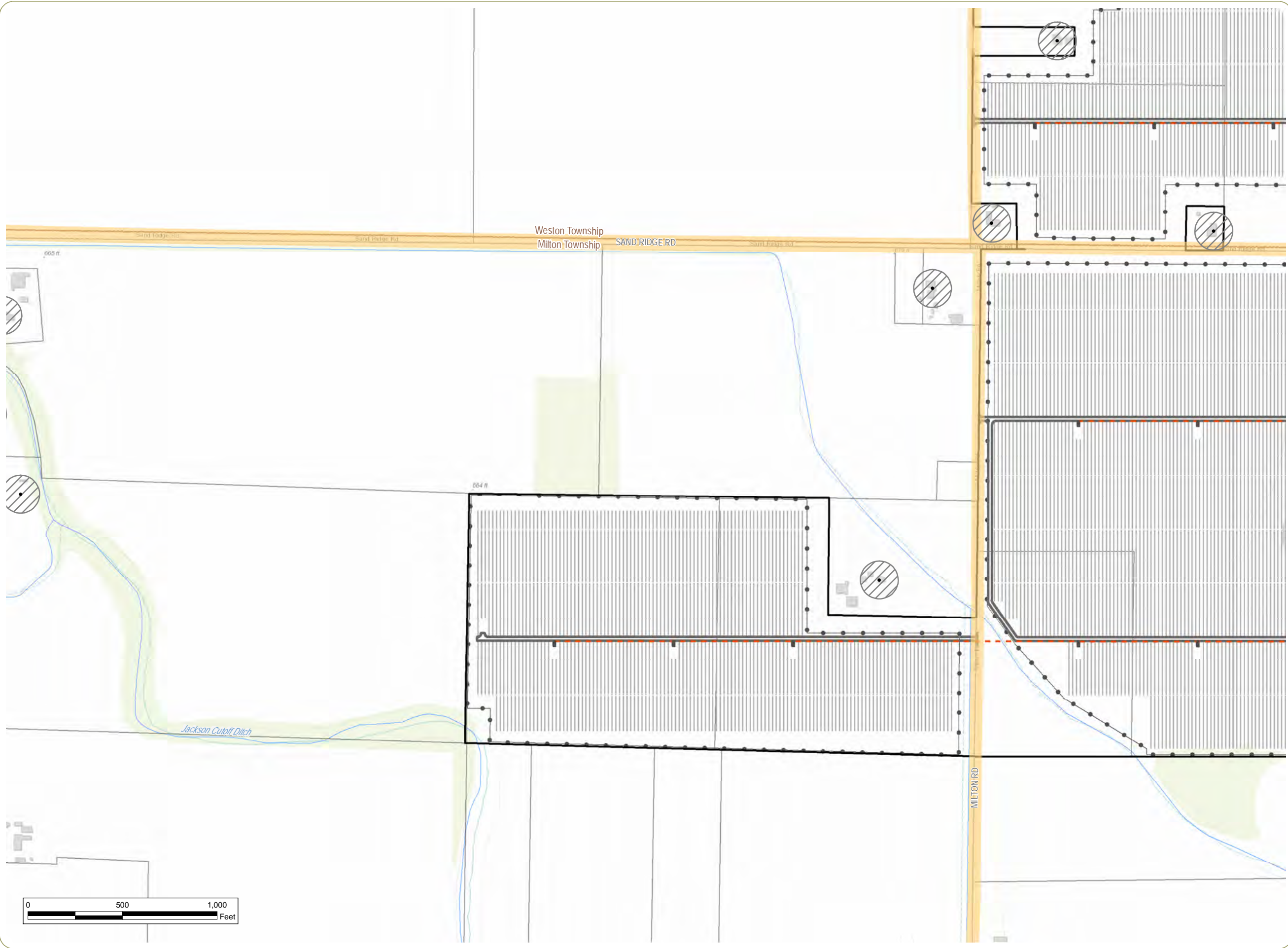
Sheet 2 of 3

7x.energy™

Notes: 1. Basemap: Esri ArcGIS Online "World Topographic Map" map service. 2. This map was generated in ArcMap on February 11, 2021. 3. This is a color graphic. Reproduction in grayscale may misrepresent the data. 4. Map Scale: 1:6,000.



www.edrdpc.com

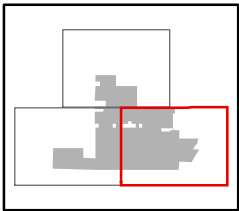


Juliet Solar Project

Milton and Weston Townships,
and the Village of Weston,
Wood County, Ohio

Figure 04-1: Facility
Constraints

- PV Panel Area
- Collection Line
- Access Roads
- Fenceline
- Gen-Tie Line
- Laydown Yard
- Collection Substation Area
- O&M Building
- Project Area
- Parcel Boundary
- Church
- Commercial
- Exempt
- Industrial
- Residence
- 100-Foot Setback from Residences
- 25-Foot Setback from Edge of Public Roads



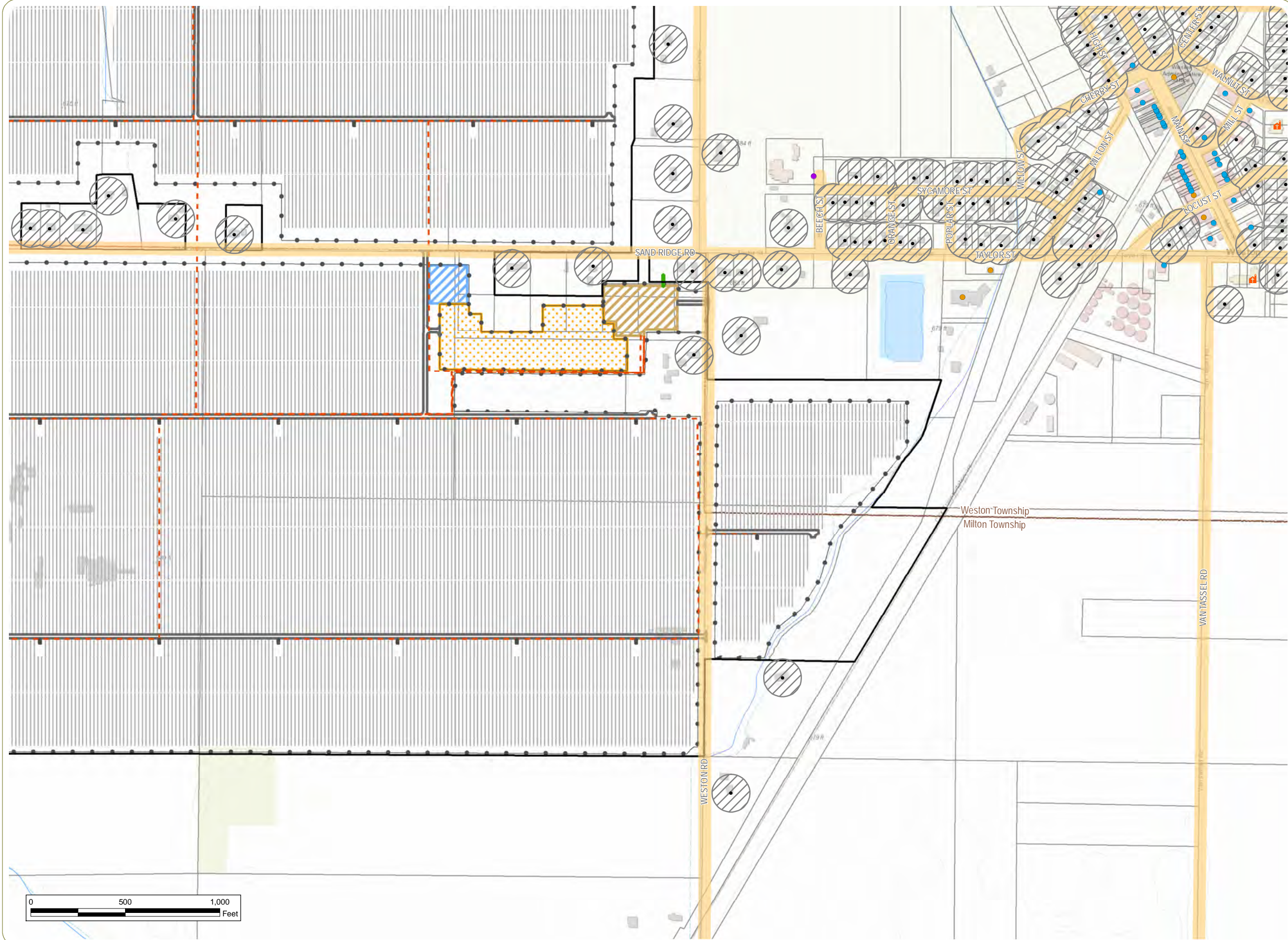
Sheet 3 of 3

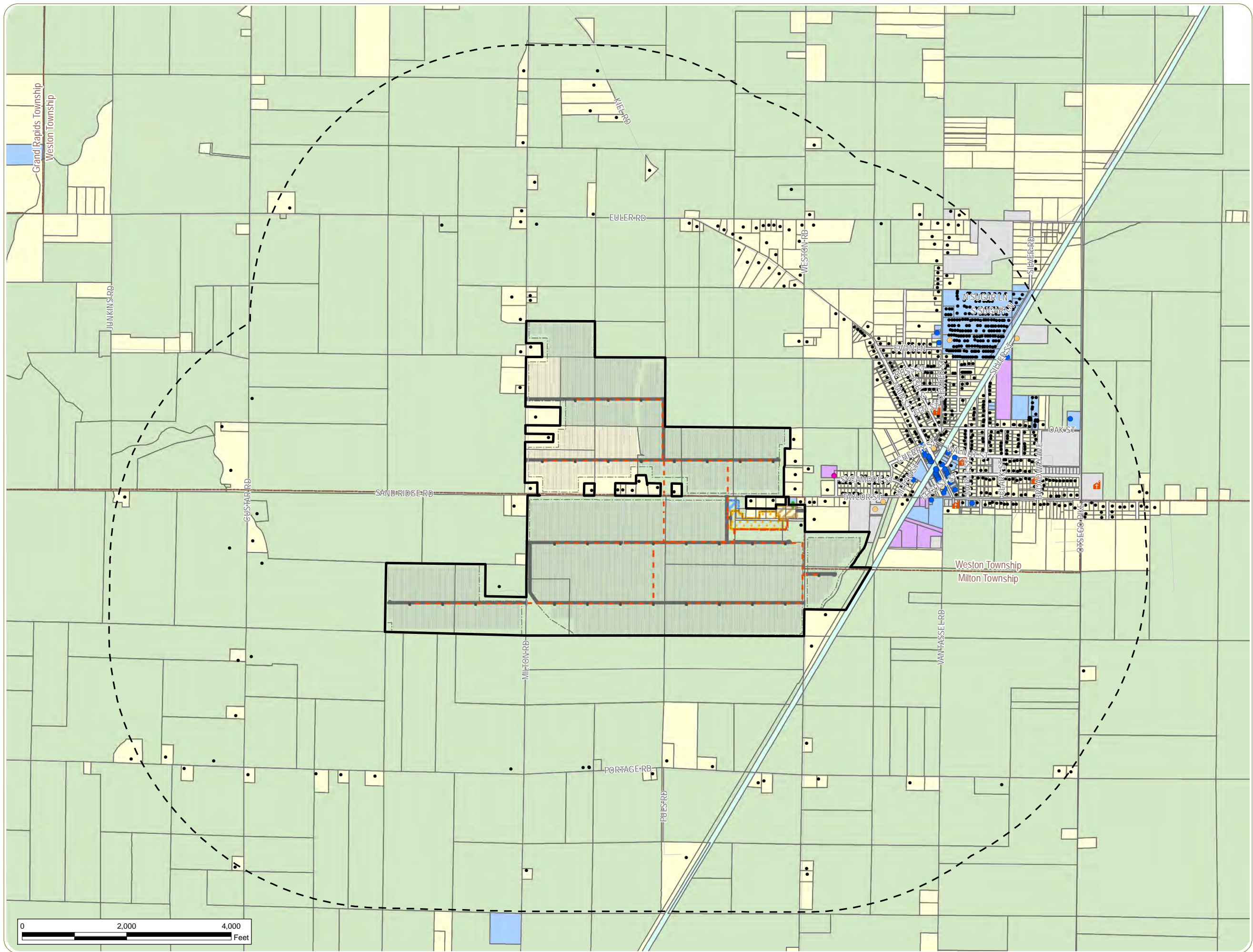
7x.energy™

Notes: 1. Basemap: Esri ArcGIS Online "World Topographic Map" map service. 2. This map was generated in ArcMap on February 11, 2021. 3. This is a color graphic. Reproduction in grayscale may misrepresent the data. 4. Map Scale: 1:6,000.



www.edrdpc.com





Juliet Solar Project

Milton and Weston Townships,
and the Village of Weston,
Wood County, Ohio

Figure 08-1: Land Use

- PV Panel Area
 - Inverter
 - Collection Line
 - Access Roads
 - Fenceline
 - Gen-Tie Line
 - Laydown Yard
 - Collection Substation Area
 - O&M Building
 - 1-Mile Study Area
 - Project Area
 - Parcel Boundary
- Receptors Within 1 Mile of Project Area
- Church
 - Commercial
 - Exempt
 - Industrial
 - Residence
- Land Use
- Agricultural
 - Industrial
 - Commercial
 - Residential
 - Exempt
 - Public Utilities





7x.energy™

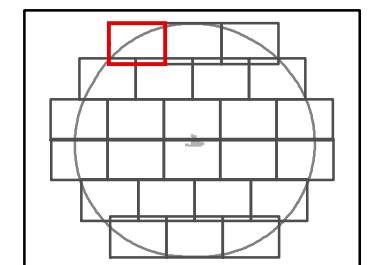
Notes: 1. Basemap: Esri StreetMap North America, 2008. 2. This map was generated in ArcMap on February 12, 2021. 3. This is a color graphic. Reproduction in grayscale may misrepresent the data. 4. Map Scale: 1:24,000.



www.edrdpc.com

Milton and Weston Townships,
and the Village of Weston,
Wood County, Ohio

-  OGS Cemetery
-  OHI Historic Structure
-  ODNR Trail
-  10-Mile Study Area



0 2,000 Feet

Notes: 1. Basemap: Esri ArcGIS Online "World Topographic Map" map service. 2. This map was generated in ArcMap on February 12, 2021. 3. This is a color graphic. Reproduction in grayscale may misrepresent the data. 4. Map Scale: 1:24,000.

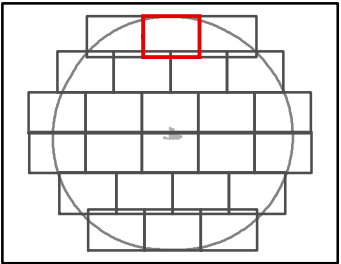


Juliet Solar Project

Milton and Weston Townships,
and the Village of Weston,
Wood County, Ohio

Figure 08-2: Cultural and
Recreational Resources

- OGS Cemetery
- OHI Historic Structure
- ODNR POI
- Local Park/Recreation Area
- 10-Mile Study Area



Sheet 2 of 24

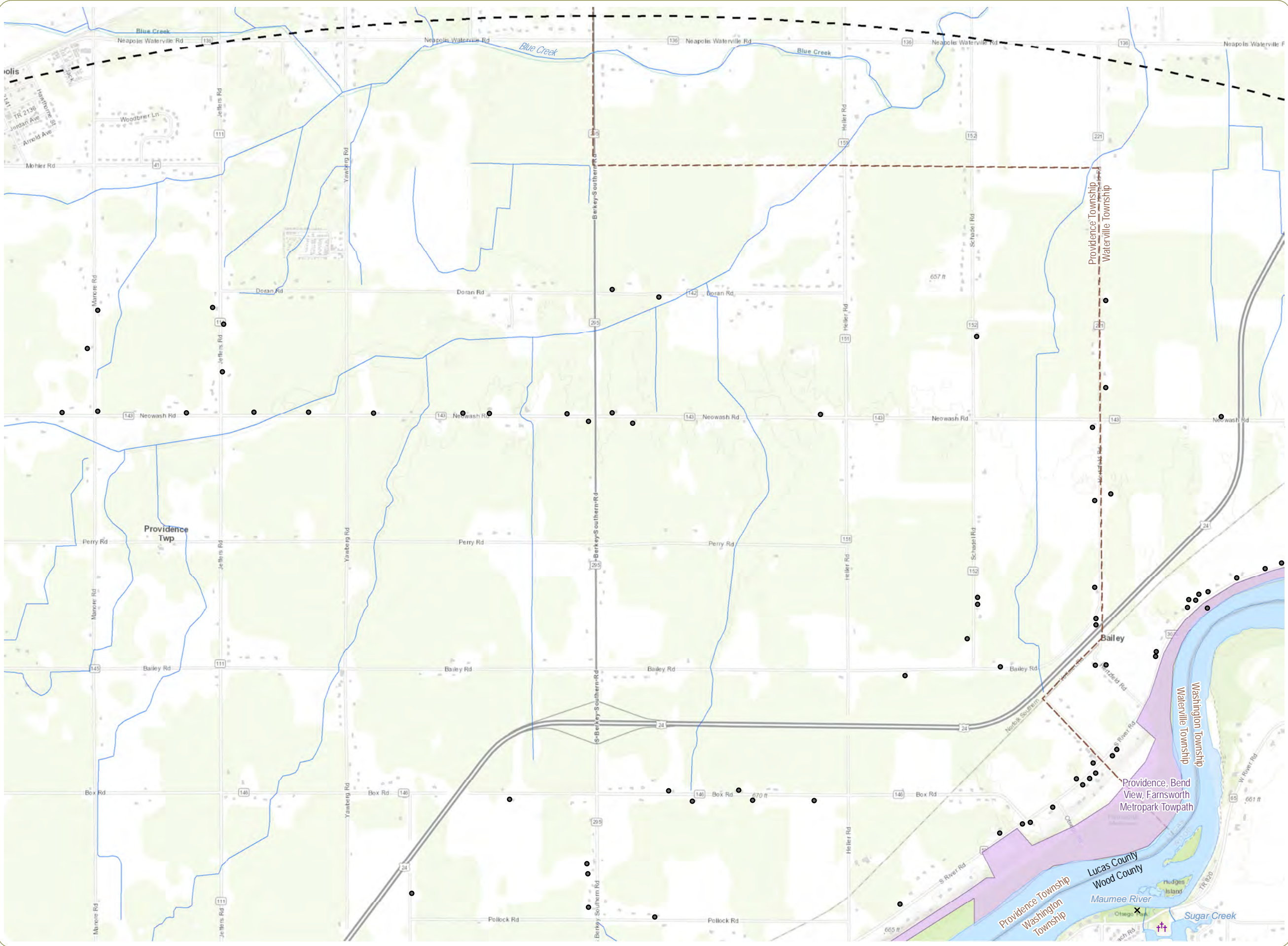
0 2,000
Feet

7x.energy™







Notes: 1. Basemap: Esri ArcGIS Online "World Topographic Map" map service. 2. This map was generated in ArcMap on February 12, 2021. 3. This is a color graphic. Reproduction in grayscale may misrepresent the data. 4. Map Scale: 1:24,000.

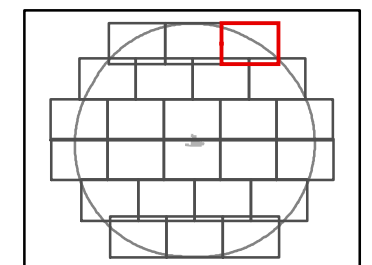


www.edrdpc.com



Milton and Weston Townships,
and the Village of Weston,
Wood County, Ohio

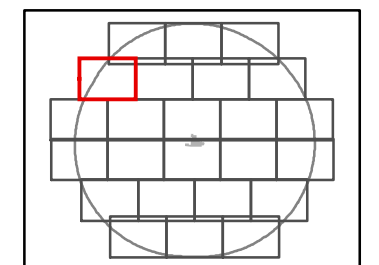
-  NRHP-Listed Site
-  OGS Cemetery
-  OHI Historic Structure
-  ODNR POI
-  Local Park/Recreation Area
-  10-Mile Study Area



Notes: 1. Basemap: Esri ArcGIS Online "World Topographic Map" map service. 2. This map was generated in ArcMap on February 12, 2021. 3. This is a color graphic. Reproduction in grayscale may misrepresent the data. 4. Map Scale: 1:24,000.



-  NRHP-Eligible Site
-  OGS Cemetery
-  OHI Historic Structure
-  ODNR POI
-  10-Mile Study Area



0 2,000 Feet

Notes: 1. Basemap: Esri ArcGIS Online "World Topographic Map" map service. 2. This map was generated in ArcMap on February 12, 2021. 3. This is a color graphic. Reproduction in grayscale may misrepresent the data. 4. Map Scale: 1:24,000.

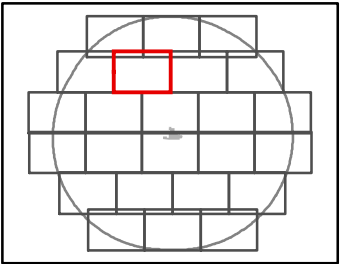


Juliet Solar Project

Milton and Weston Townships,
and the Village of Weston,
Wood County, Ohio

Figure 08-2: Cultural and
Recreational Resources

- ★ Historic Marker
- ▲ NRHP-Eligible Site
- ▲ NRHP-Listed Site
- ✚ OGS Cemetery
- OHI Historic Structure
- ✕ ODNR POI
- ODNR Trail
- Local Park/Recreation Area
- 10-Mile Study Area



Sheet 5 of 24

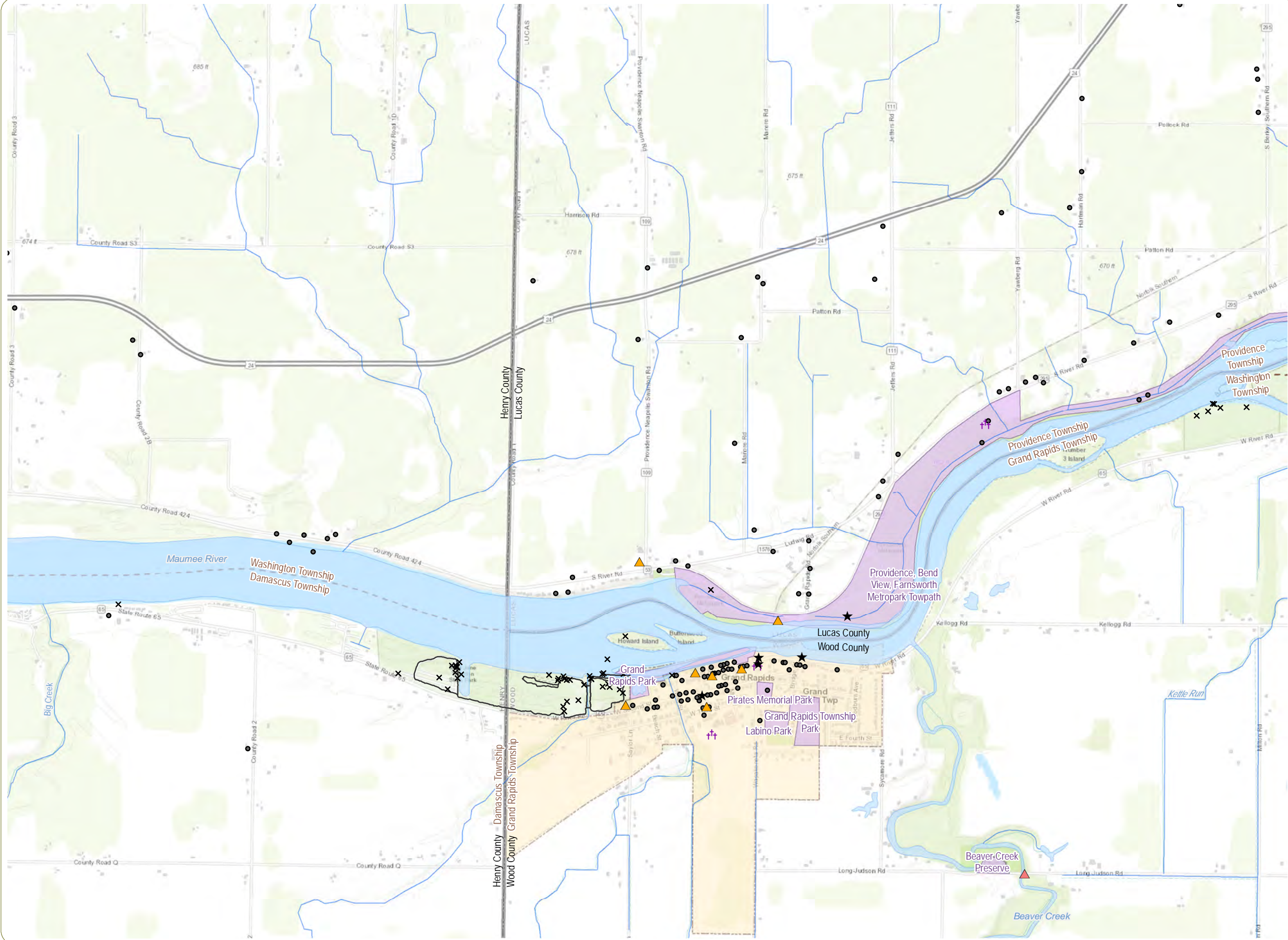
0 2,000 Feet

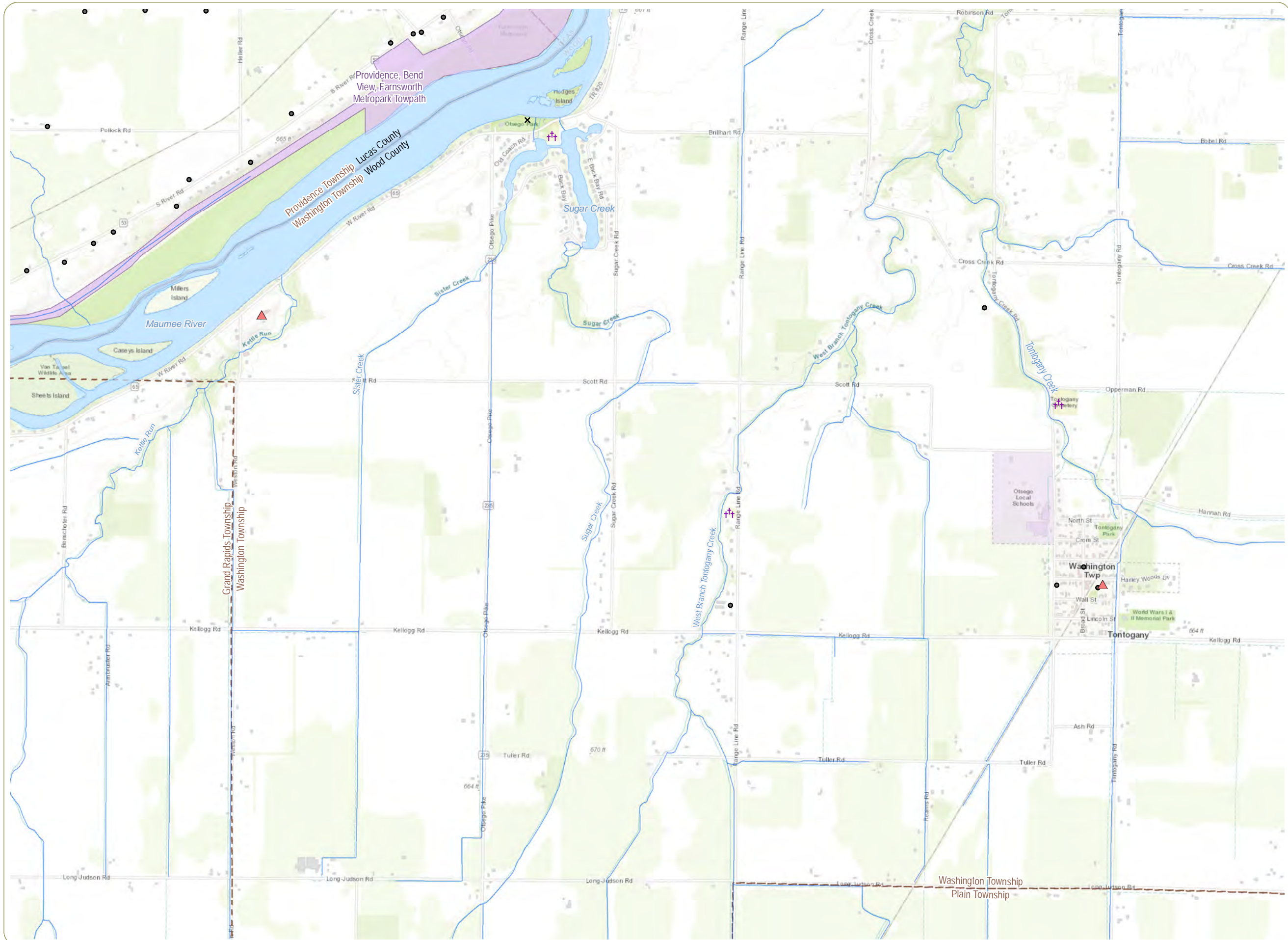
7x.energy™

Notes: 1. Basemap: Esri ArcGIS Online "World Topographic Map" map service. 2. This map was generated in ArcMap on February 12, 2021. 3. This is a color graphic. Reproduction in grayscale may misrepresent the data. 4. Map Scale: 1:24,000.



www.edrdpc.com



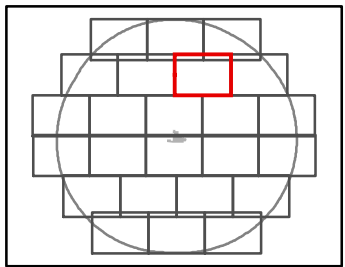


Juliet Solar Project

Milton and Weston Townships,
and the Village of Weston,
Wood County, Ohio

Figure 08-2: Cultural and
Recreational Resources

- ▲ NRHP-Eligible Site
- ✚ OGS Cemetery
- OHI Historic Structure
- ✕ ODNR POI
- Local Park/Recreation Area
- 10-Mile Study Area



Sheet 6 of 24

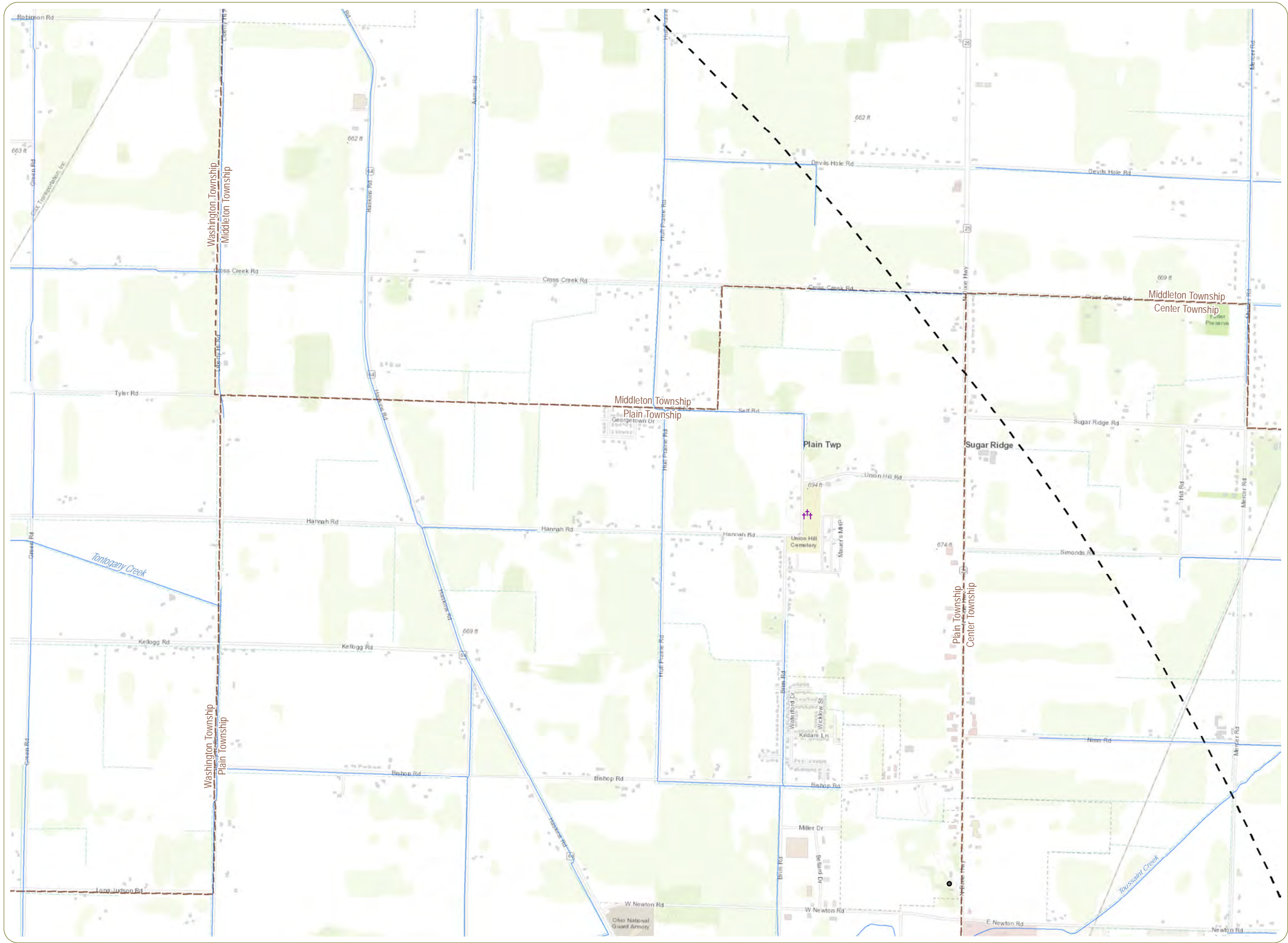
0 2,000
Feet

7x.energy™

Notes: 1. Basemap: Esri ArcGIS Online "World Topographic Map" map service. 2. This map was generated in ArcMap on February 12, 2021. 3. This is a color graphic. Reproduction in grayscale may misrepresent the data. 4. Map Scale: 1:24,000.



www.edrdpc.com

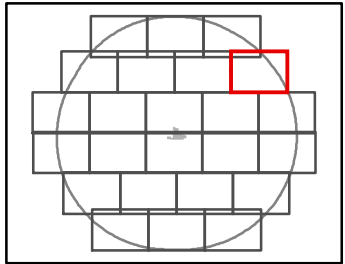


Juliet Solar Project

Milton and Weston Townships,
and the Village of Weston,
Wood County, Ohio

Figure 08-2: Cultural and
Recreational Resources

- OGS Cemetery
- OHI Historic Structure
- 10-Mile Study Area



Sheet 7 of 24

0 2,000
Feet

7x.energy™

Notes: 1. Basemap: Esri ArcGIS Online "World Topographic Map" map service. 2. This map was generated in ArcMap on February 12, 2021. 3. This is a color graphic. Reproduction in grayscale may misrepresent the data. 4. Map Scale: 1:24,000.



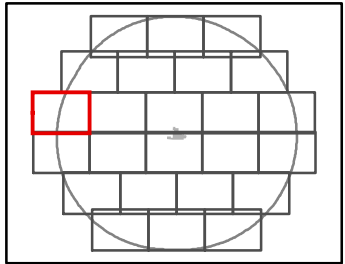
www.edrdpc.com

Juliet Solar Project

Milton and Weston Townships,
and the Village of Weston,
Wood County, Ohio

Figure 08-2: Cultural and
Recreational Resources

- OGS Cemetery
- OHI Historic Structure
- 10-Mile Study Area



Sheet 8 of 24

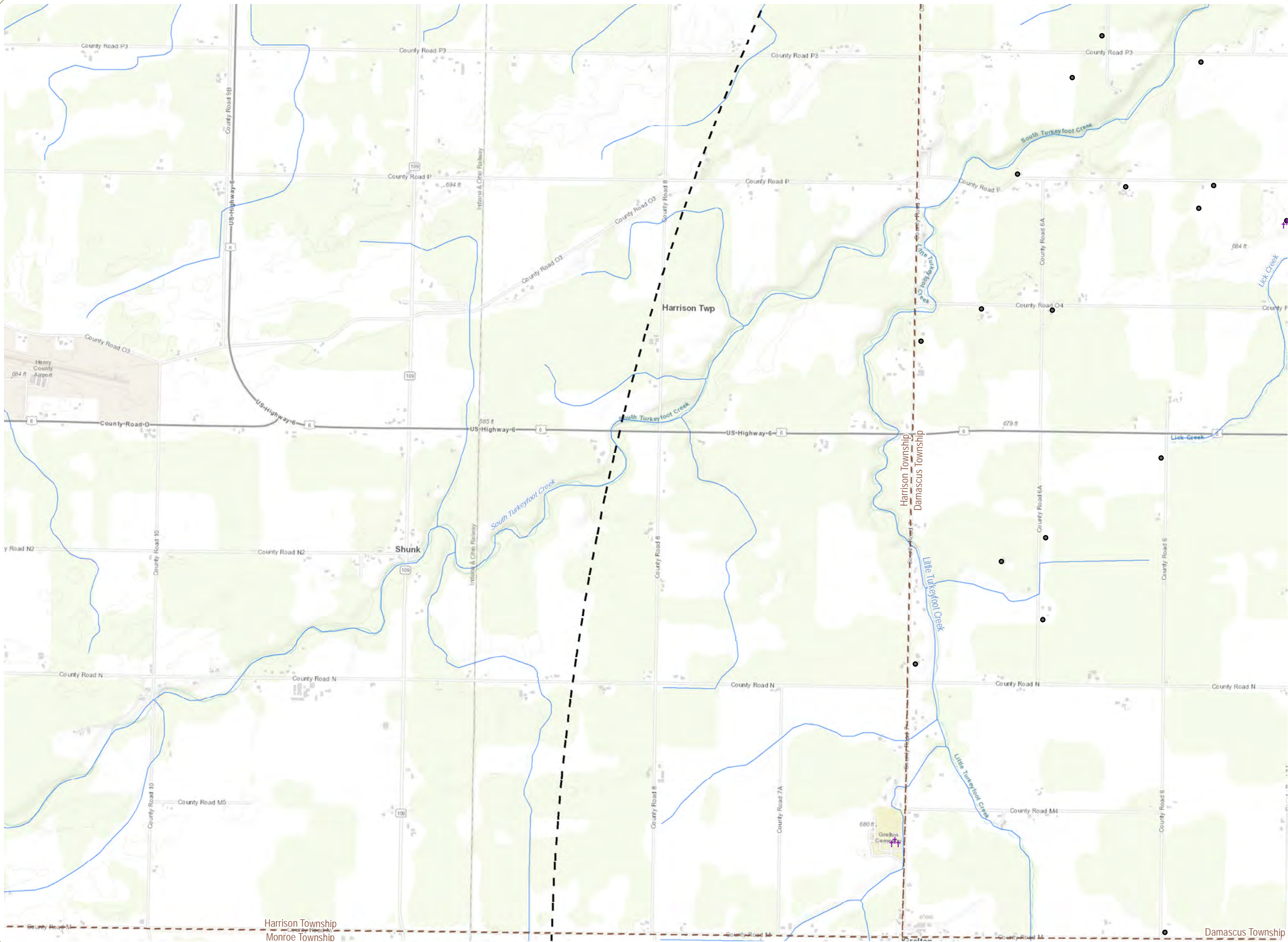
0 2,000
Feet

7x.energy™

Notes: 1. Basemap: Esri ArcGIS Online "World Topographic Map" map service. 2. This map was generated in ArcMap on February 12, 2021. 3. This is a color graphic. Reproduction in grayscale may misrepresent the data. 4. Map Scale: 1:24,000.



www.edrdpc.com

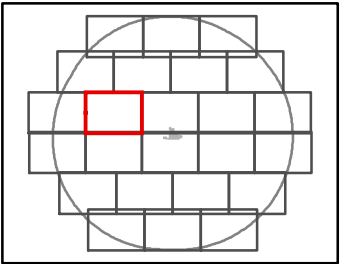


Juliet Solar Project

Milton and Weston Townships,
and the Village of Weston,
Wood County, Ohio

Figure 08-2: Cultural and
Recreational Resources

- OGS Cemetery
- OHI Historic Structure
- 10-Mile Study Area



Sheet 9 of 24

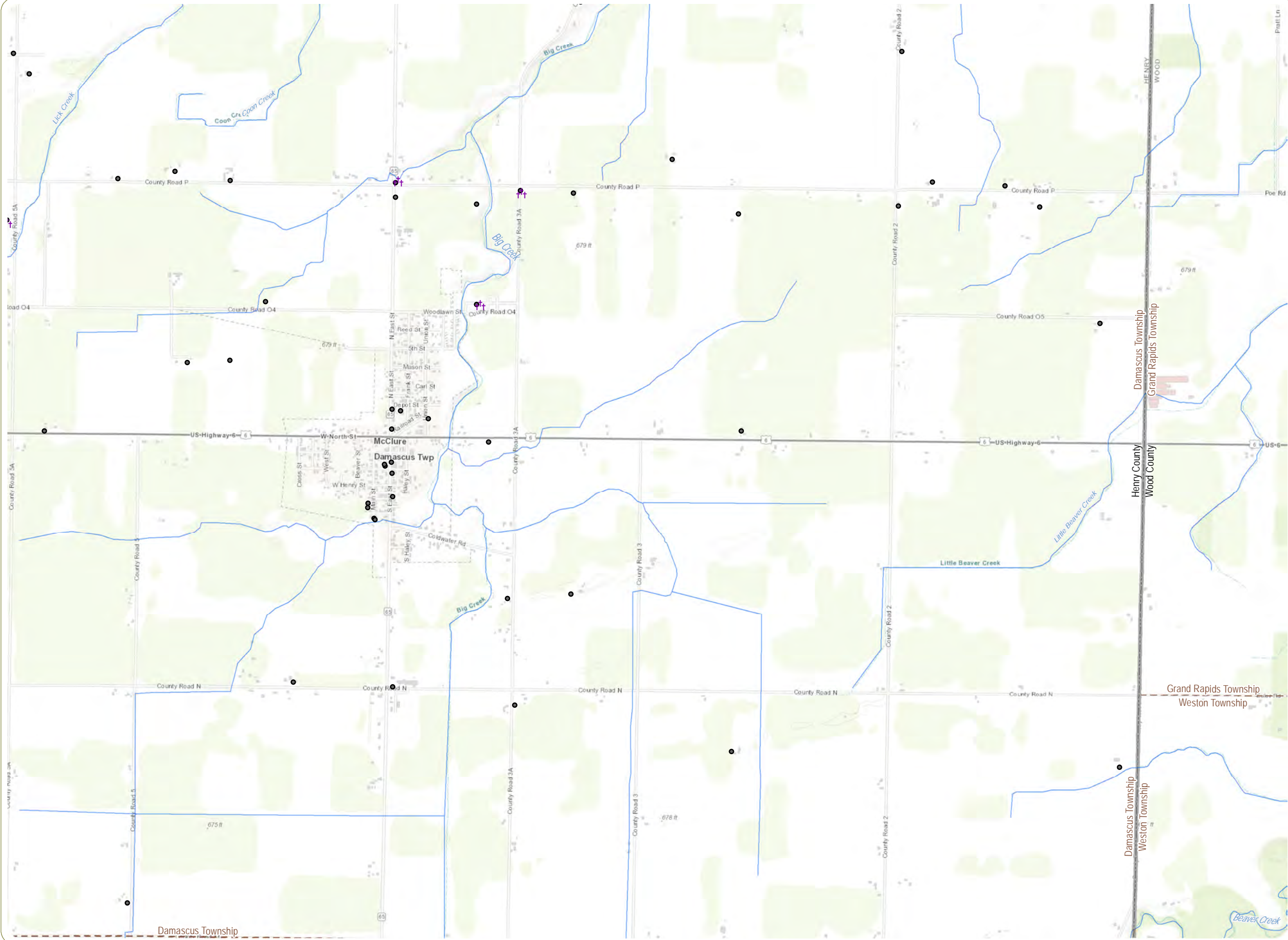
0 2,000 Feet

7x.energy™

Notes: 1. Basemap: Esri ArcGIS Online "World Topographic Map" map service. 2. This map was generated in ArcMap on February 12, 2021. 3. This is a color graphic. Reproduction in grayscale may misrepresent the data. 4. Map Scale: 1:24,000.



www.edrdpc.com

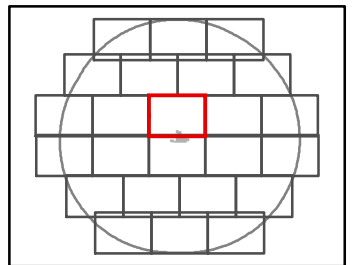


Juliet Solar Project

Milton and Weston Townships,
and the Village of Weston,
Wood County, Ohio

Figure 08-2: Cultural and
Recreational Resources

- †† OGS Cemetery
- OHI Historic Structure
- Local Park/Recreation Area
- Project Area
- 10-Mile Study Area




Sheet 10 of 24

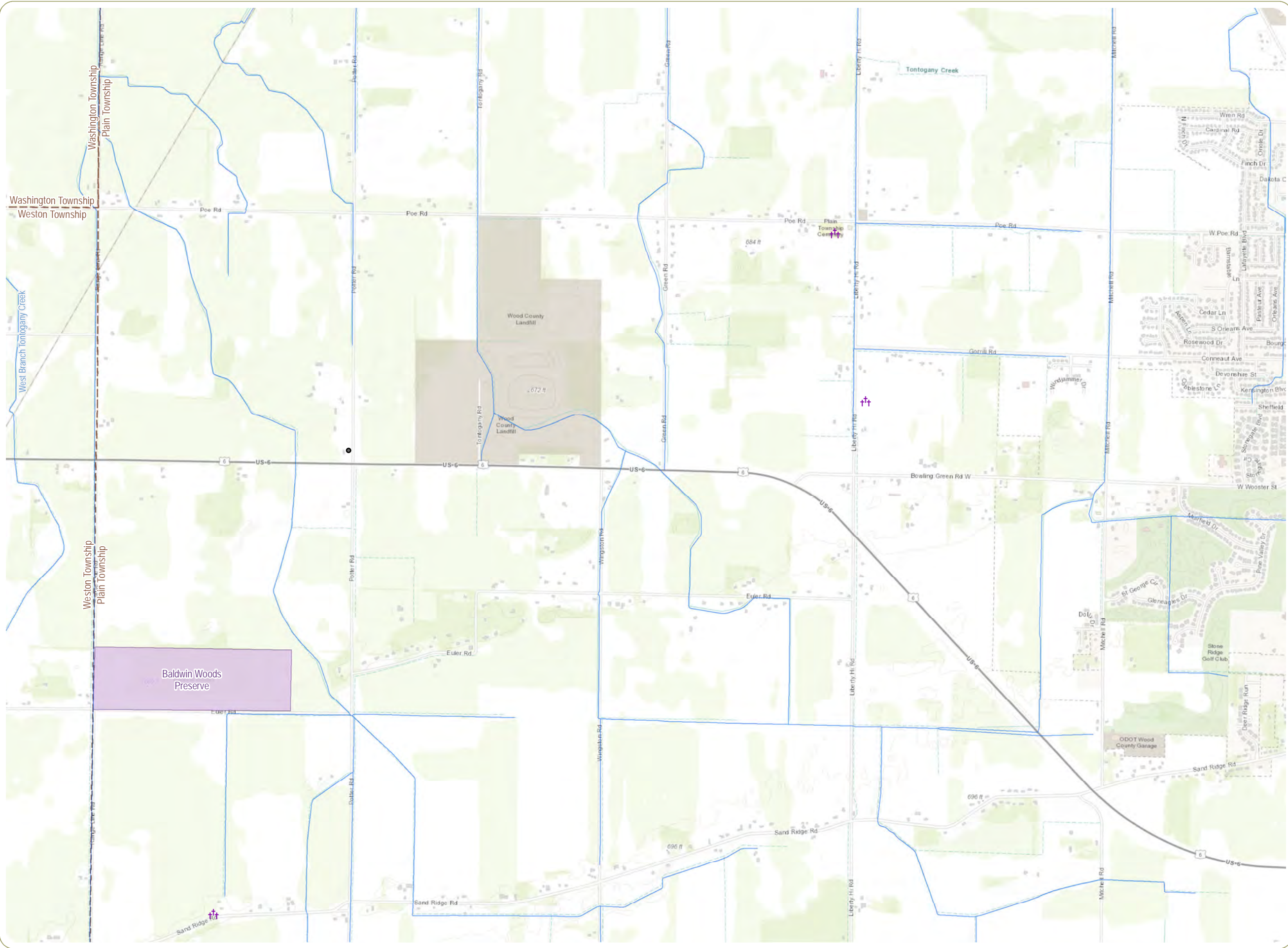
0 2,000
Feet

7x.energy™

Notes: 1. Basemap: Esri ArcGIS Online "World Topographic Map" map service. 2. This map was generated in ArcMap on February 12, 2021. 3. This is a color graphic. Reproduction in grayscale may misrepresent the data. 4. Map Scale: 1:24,000.



www.edrdpc.com

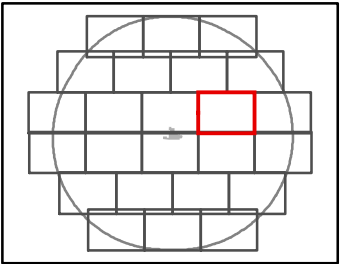


Juliet Solar Project

Milton and Weston Townships,
and the Village of Weston,
Wood County, Ohio

Figure 08-2: Cultural and
Recreational Resources

- ✚ OGS Cemetery
- OHI Historic Structure
- Local Park/Recreation Area
- 10-Mile Study Area



Sheet 11 of 24

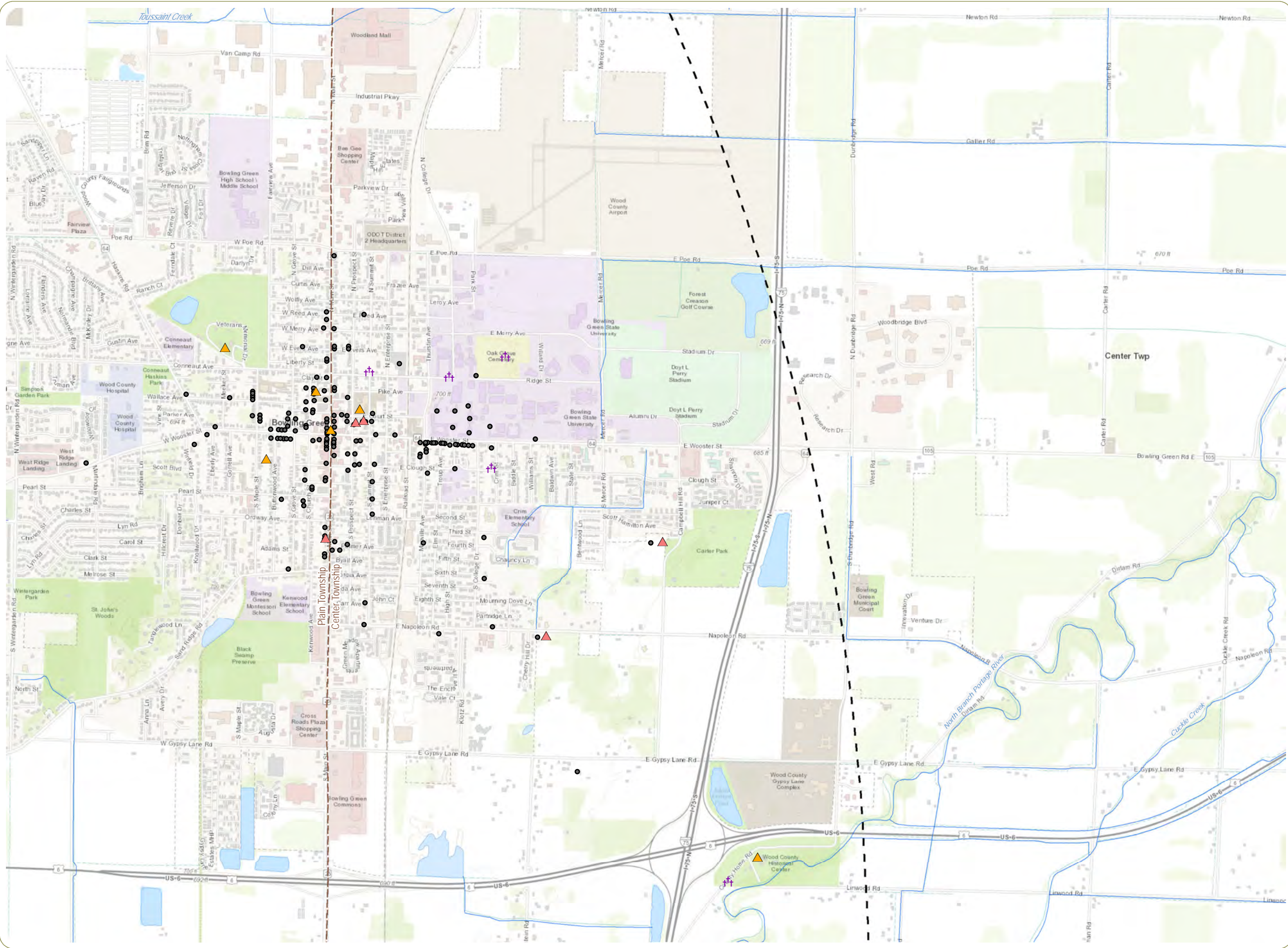
0 2,000
Feet

7x.energy™

Notes: 1. Basemap: Esri ArcGIS Online "World Topographic Map" map service. 2. This map was generated in ArcMap on February 12, 2021. 3. This is a color graphic. Reproduction in grayscale may misrepresent the data. 4. Map Scale: 1:24,000.



www.edrdpc.com

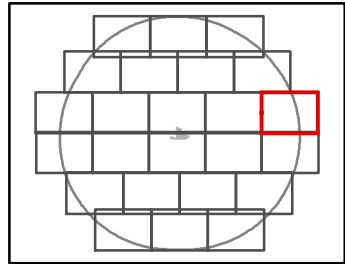


Juliet Solar Project

Milton and Weston Townships,
and the Village of Weston,
Wood County, Ohio

Figure 08-2: Cultural and
Recreational Resources

- ▲ NRHP-Eligible Site
- ▲ NRHP-Listed Site
- ✝ OGS Cemetery
- OHI Historic Structure
- 10-Mile Study Area



Sheet 12 of 24

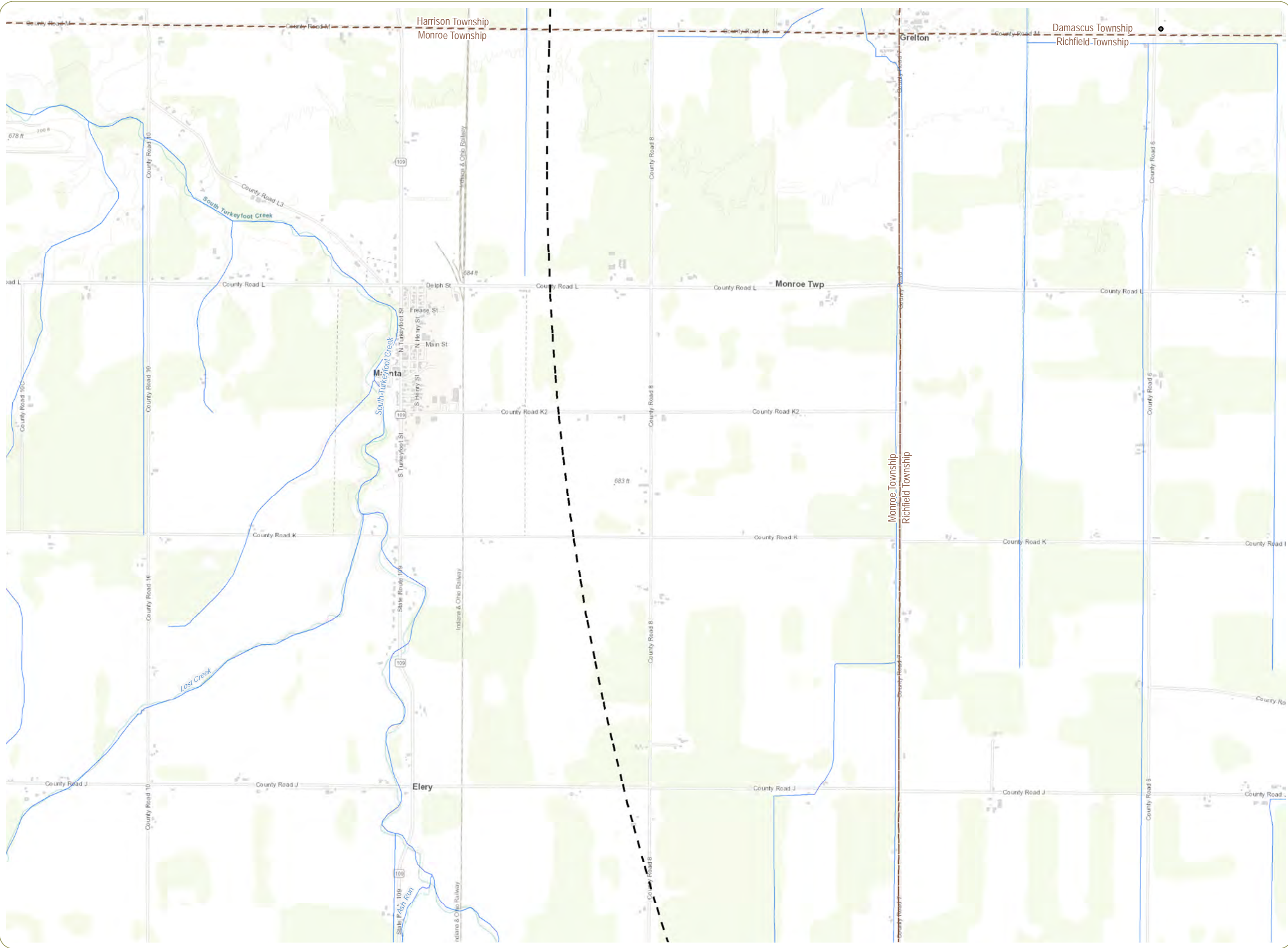
0 2,000
Feet

7x.energy™

Notes: 1. Basemap: Esri ArcGIS Online "World Topographic Map" map service. 2. This map was generated in ArcMap on February 12, 2021. 3. This is a color graphic. Reproduction in grayscale may misrepresent the data. 4. Map Scale: 1:24,000.



www.edrdpc.com

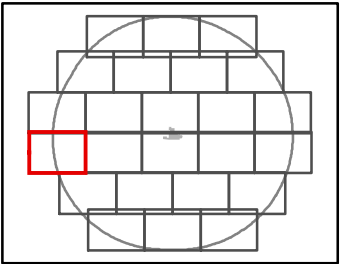


Juliet Solar Project

Milton and Weston Townships,
and the Village of Weston,
Wood County, Ohio

Figure 08-2: Cultural and
Recreational Resources

- OHI Historic Structure
- ▭ 10-Mile Study Area



Sheet 13 of 24

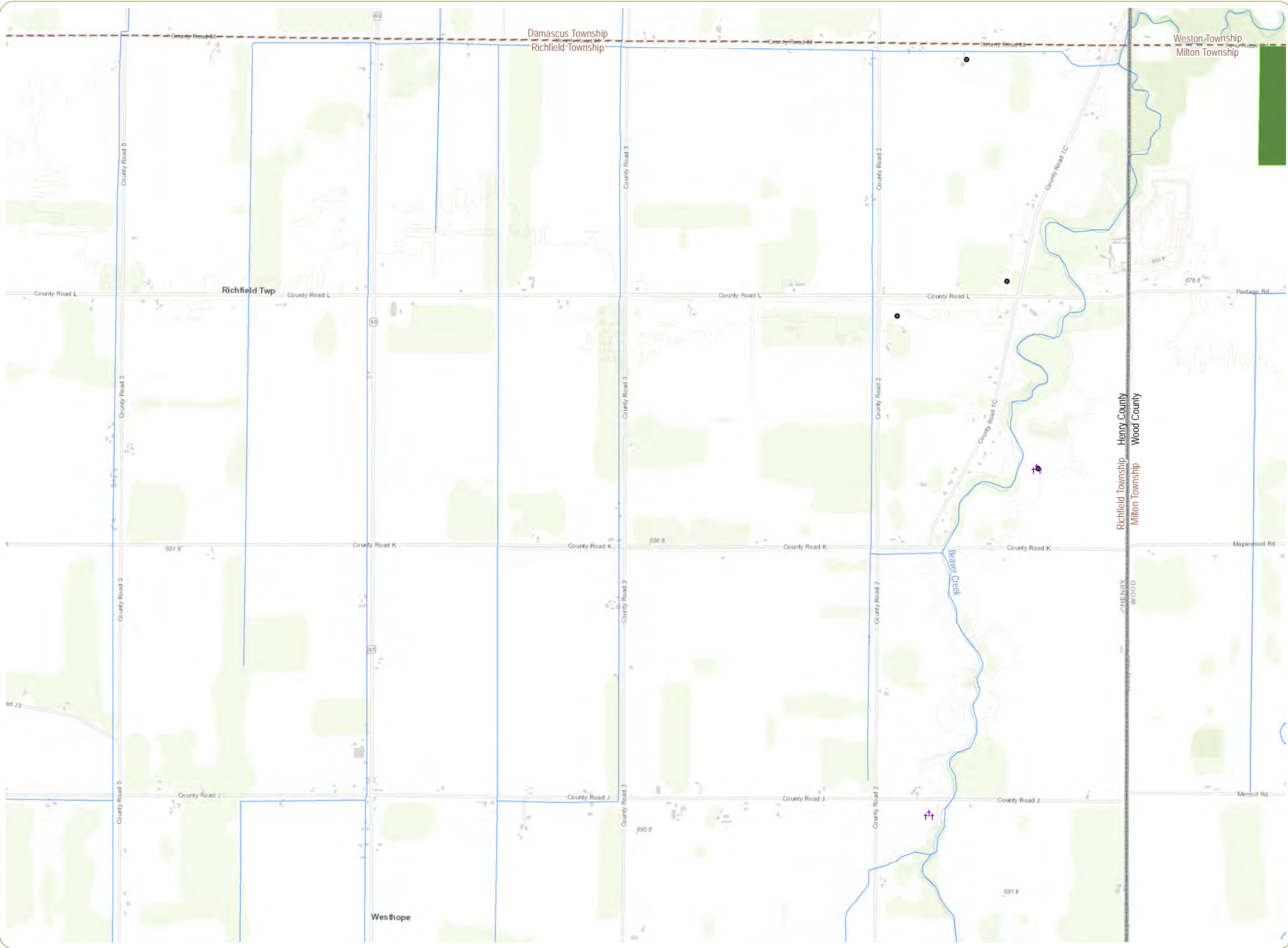
0 2,000
Feet

7x.energy™

Notes: 1. Basemap: Esri ArcGIS Online "World Topographic Map" map service. 2. This map was generated in ArcMap on February 12, 2021. 3. This is a color graphic. Reproduction in grayscale may misrepresent the data. 4. Map Scale: 1:24,000.



www.edrdpc.com

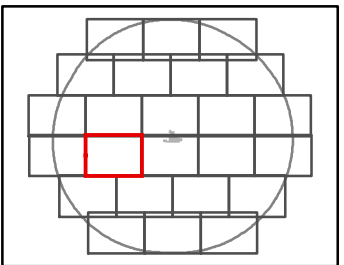


Juliet Solar Project

Milton and Weston Townships,
and the Village of Weston,
Wood County, Ohio

Figure 08-2: Cultural and
Recreational Resources

- OGS Cemetery
- OHI Historic Structure
- ODNR Land
- 10-Mile Study Area



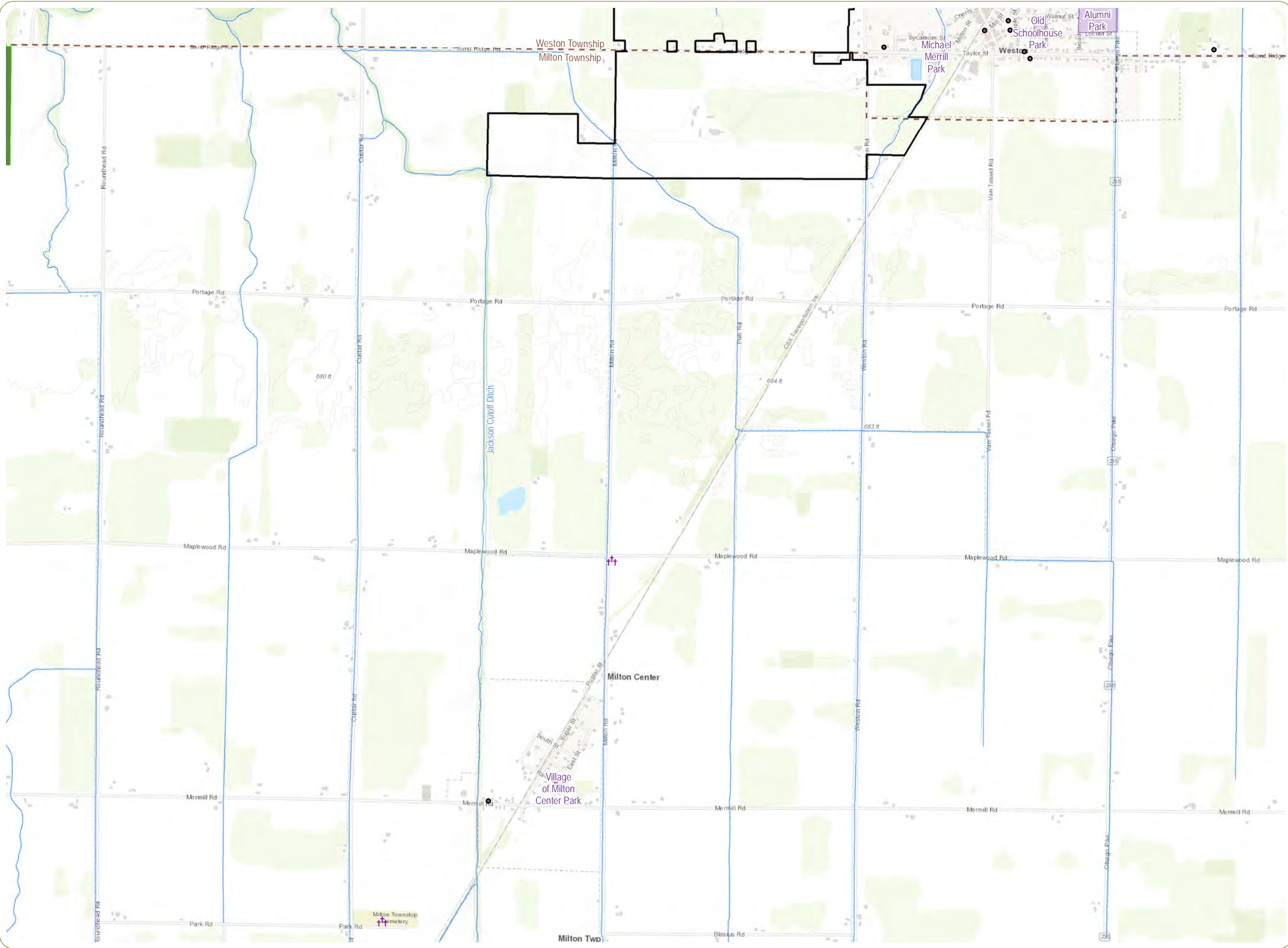
Sheet 14 of 24



Notes: 1. Basemap: Esri ArcGIS Online "World Topographic Map" map service. 2. This map was generated in ArcMap on February 12, 2021. 3. This is a color graphic. Reproduction in grayscale may misrepresent the data. 4. Map Scale: 1:24,000.



www.edrdpc.com

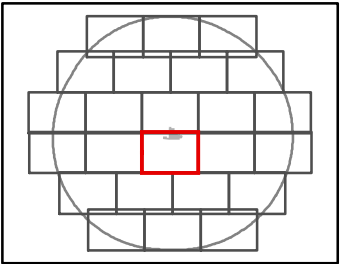


Juliet Solar Project

Milton and Weston Townships,
and the Village of Weston,
Wood County, Ohio

Figure 08-2: Cultural and
Recreational Resources

- OGS Cemetery
- OHI Historic Structure
- Local Park/Recreation Area
- ODNR Land
- Project Area
- 10-Mile Study Area



Sheet 15 of 24

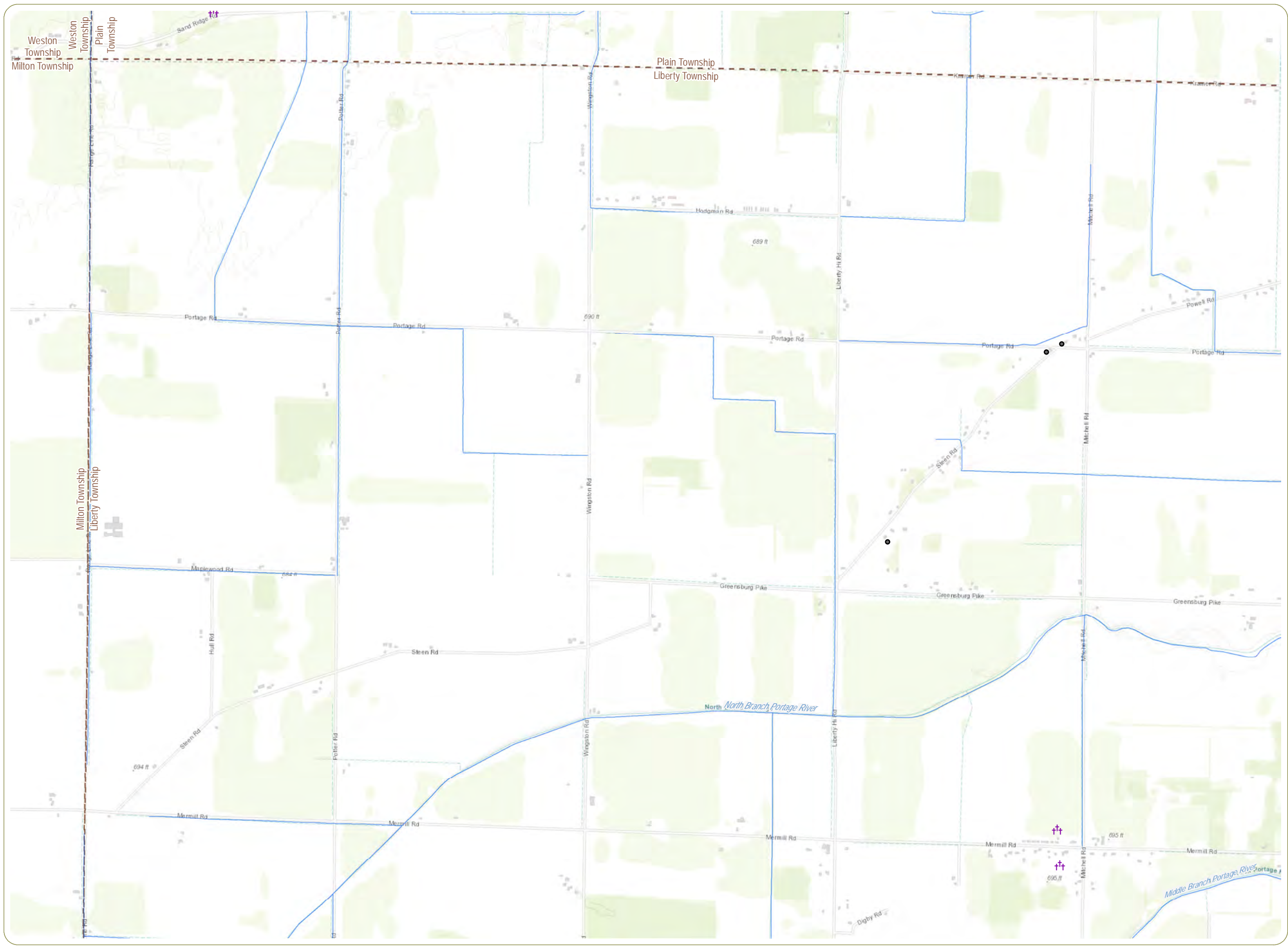
0 2,000
Feet

7x.energy™

Notes: 1. Basemap: Esri ArcGIS Online "World Topographic Map" map service. 2. This map was generated in ArcMap on February 12, 2021. 3. This is a color graphic. Reproduction in grayscale may misrepresent the data. 4. Map Scale: 1:24,000.



www.edrdpc.com

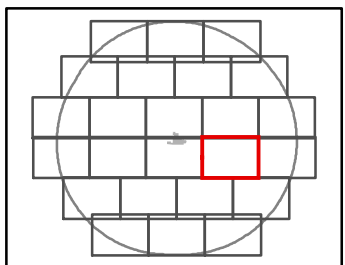


Juliet Solar Project

Milton and Weston Townships,
and the Village of Weston,
Wood County, Ohio

Figure 08-2: Cultural and
Recreational Resources

- OGS Cemetery
- OHI Historic Structure
- 10-Mile Study Area



Sheet 16 of 24

0 2,000
Feet

7x.energy™

Notes: 1. Basemap: Esri ArcGIS Online "World Topographic Map" map service. 2. This map was generated in ArcMap on February 12, 2021. 3. This is a color graphic. Reproduction in grayscale may misrepresent the data. 4. Map Scale: 1:24,000.



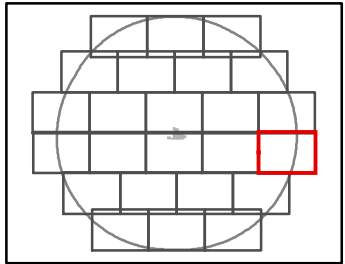
www.edrdpc.com

Juliet Solar Project

Milton and Weston Townships,
and the Village of Weston,
Wood County, Ohio

Figure 08-2: Cultural and
Recreational Resources

- †† OGS Cemetery
- OHI Historic Structure
- 10-Mile Study Area



Sheet 17 of 24

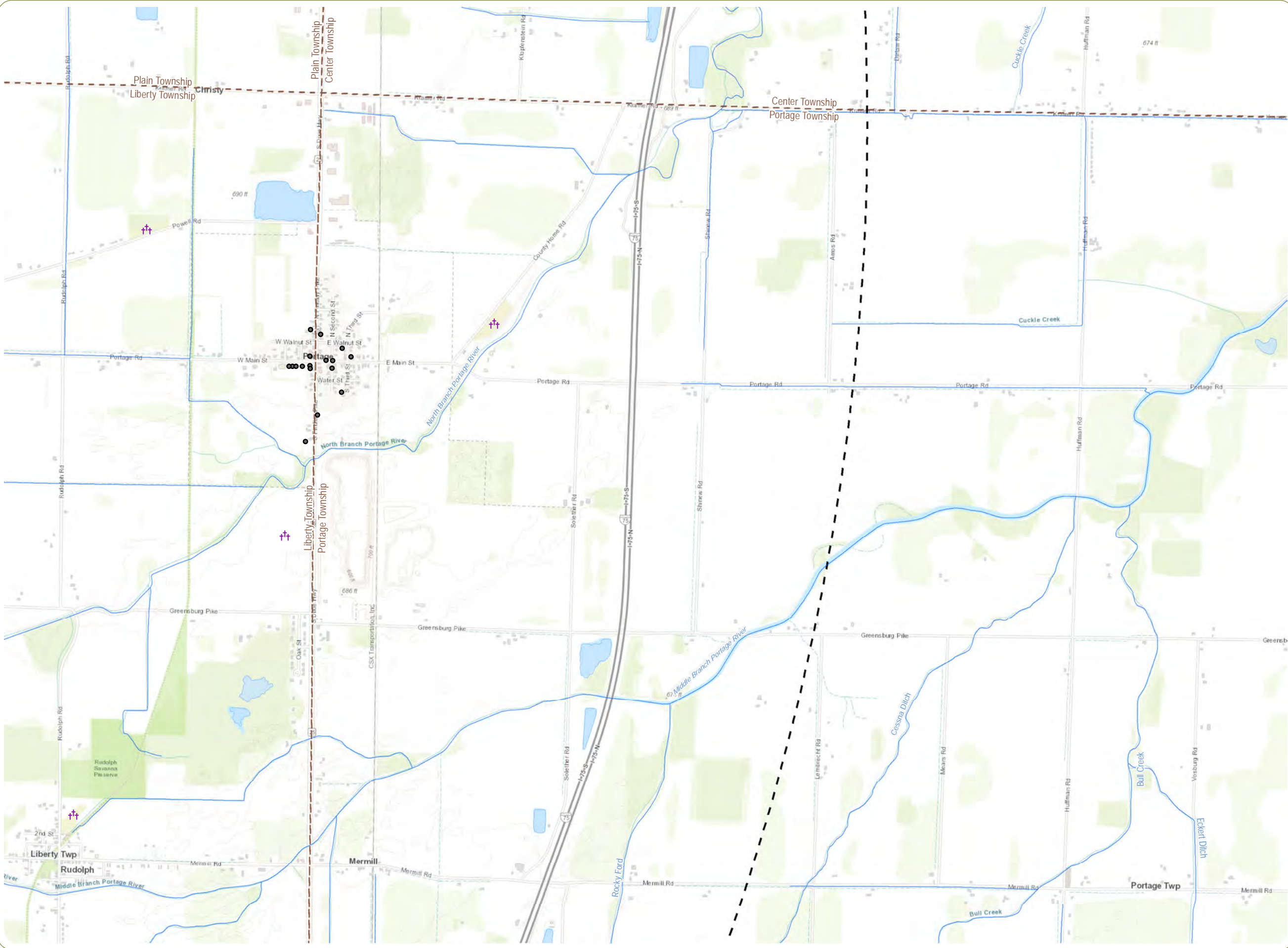
0 2,000
Feet

7x.energy™

Notes: 1. Basemap: Esri ArcGIS Online "World Topographic Map" map service. 2. This map was generated in ArcMap on February 12, 2021. 3. This is a color graphic. Reproduction in grayscale may misrepresent the data. 4. Map Scale: 1:24,000.



www.edrdpc.com

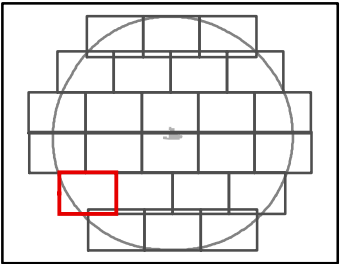
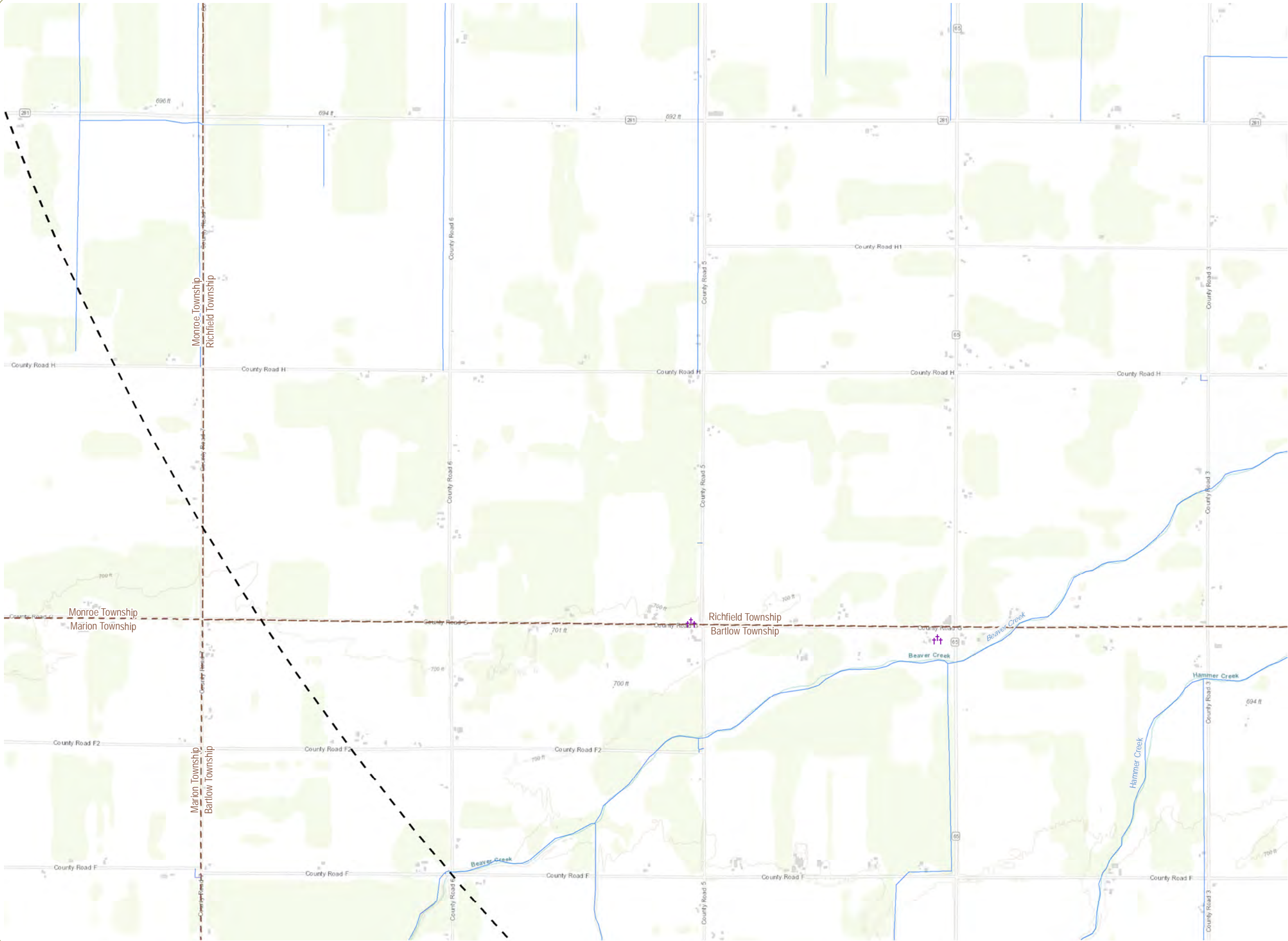


Juliet Solar Project

Milton and Weston Townships,
and the Village of Weston,
Wood County, Ohio

Figure 08-2: Cultural and
Recreational Resources

OGS Cemetery
10-Mile Study Area




Sheet 18 of 24

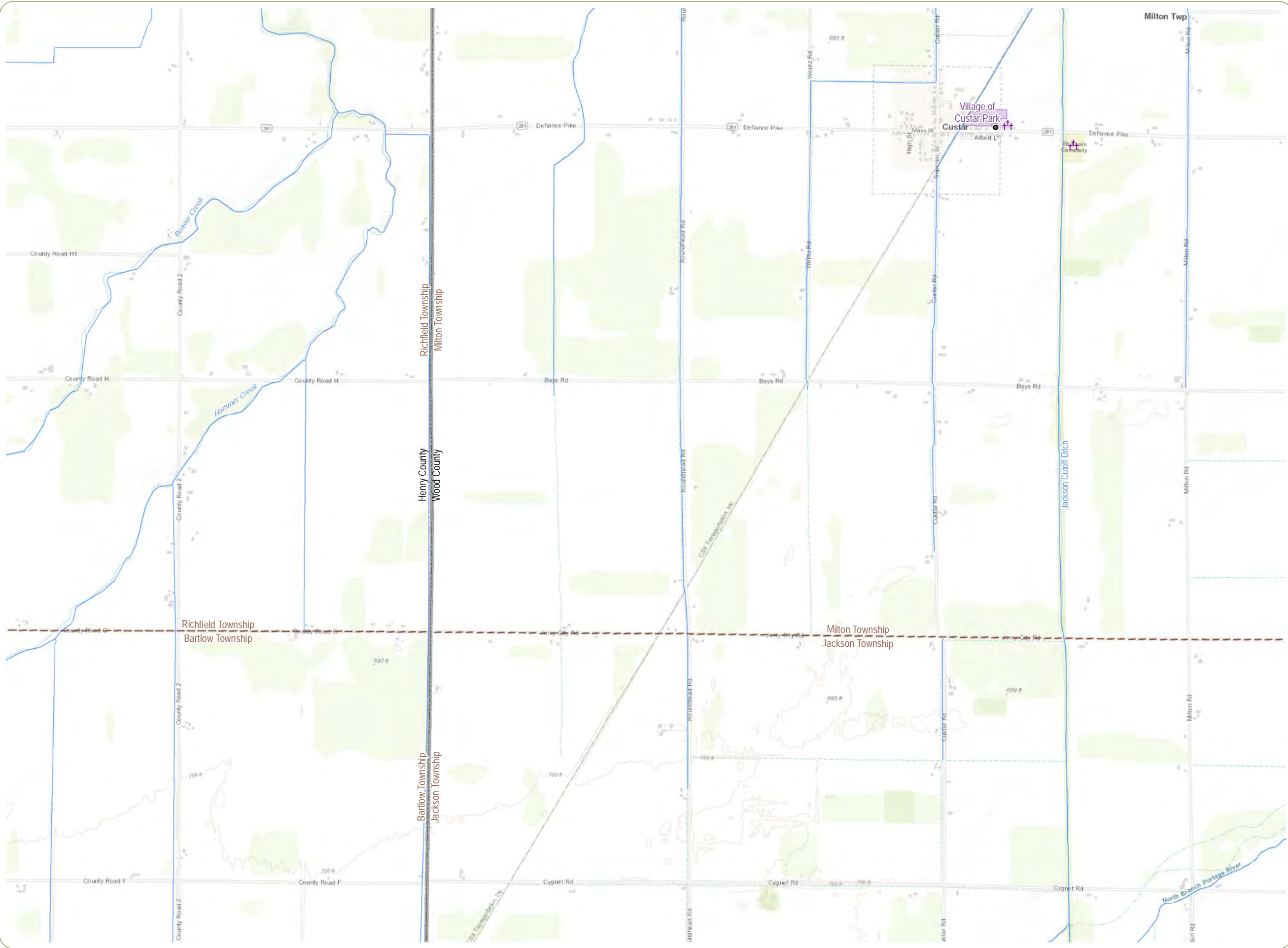
0 2,000 Feet

7x.energy™

Notes: 1. Basemap: Esri ArcGIS Online "World Topographic Map" map service. 2. This map was generated in ArcMap on February 12, 2021. 3. This is a color graphic. Reproduction in grayscale may misrepresent the data. 4. Map Scale: 1:24,000.



www.edrdpc.com

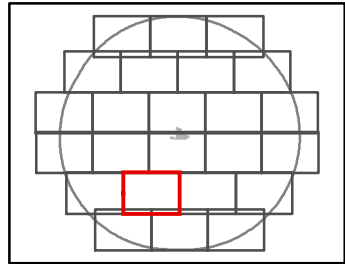


Juliet Solar Project

Milton and Weston Townships,
and the Village of Weston,
Wood County, Ohio

Figure 08-2: Cultural and
Recreational Resources

- ✚ OGS Cemetery
- OHI Historic Structure
- Local Park/Recreation Area
- 10-Mile Study Area



Sheet 19 of 24

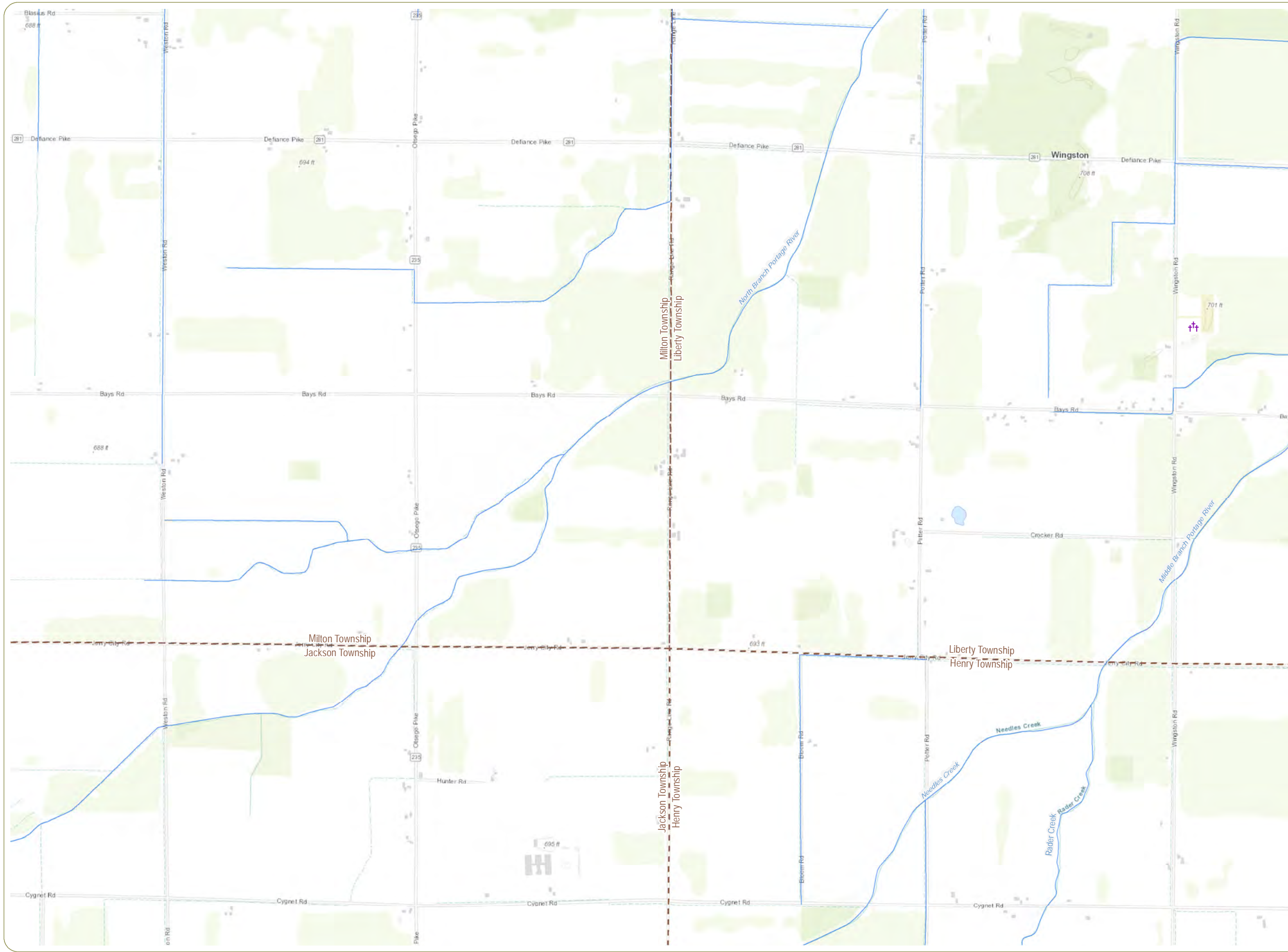
0 2,000
Feet

7x.energy™

Notes: 1. Basemap: Esri ArcGIS Online "World Topographic Map" map service. 2. This map was generated in ArcMap on February 12, 2021. 3. This is a color graphic. Reproduction in grayscale may misrepresent the data. 4. Map Scale: 1:24,000.



www.edrdpc.com

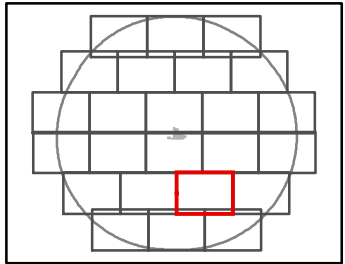


Juliet Solar Project

Milton and Weston Townships,
and the Village of Weston,
Wood County, Ohio

Figure 08-2: Cultural and
Recreational Resources

- OGS Cemetery
- 10-Mile Study Area



Sheet 20 of 24

0 2,000
Feet

7x.energy™

Notes: 1. Basemap: Esri ArcGIS Online "World Topographic Map" map service. 2. This map was generated in ArcMap on February 12, 2021. 3. This is a color graphic. Reproduction in grayscale may misrepresent the data. 4. Map Scale: 1:24,000.



www.edrdpc.com

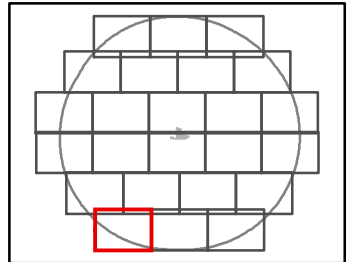
www.edrdpc.com

Juliet Solar Project

Milton and Weston Townships,
and the Village of Weston,
Wood County, Ohio

Figure 08-2: Cultural and
Recreational Resources


- ▲ NRHP-Eligible Site
- ✚ OGS Cemetery
- OHI Historic Structure
- ✕ ODNR POI
- ▭ 10-Mile Study Area



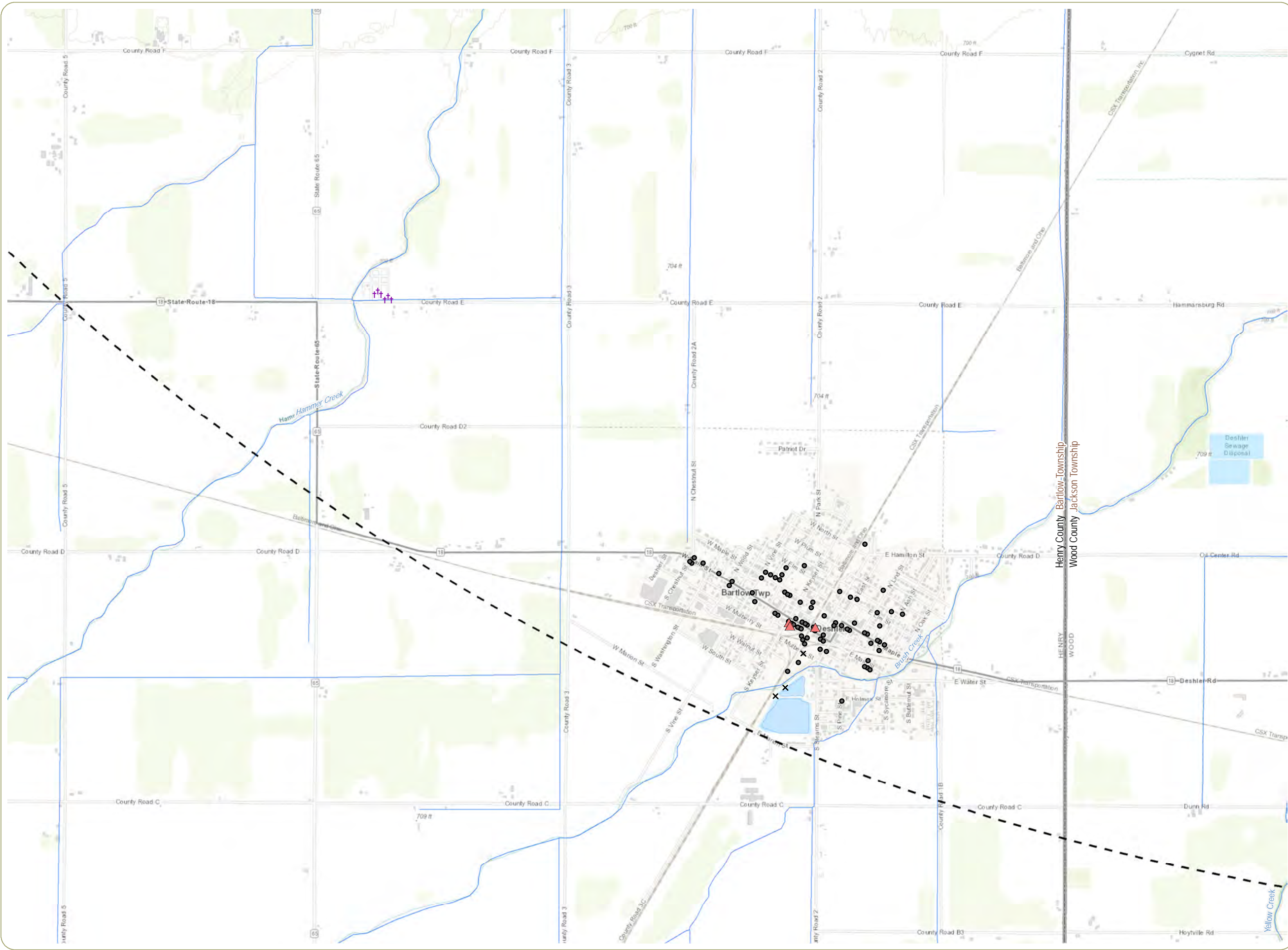
Sheet 22 of 24

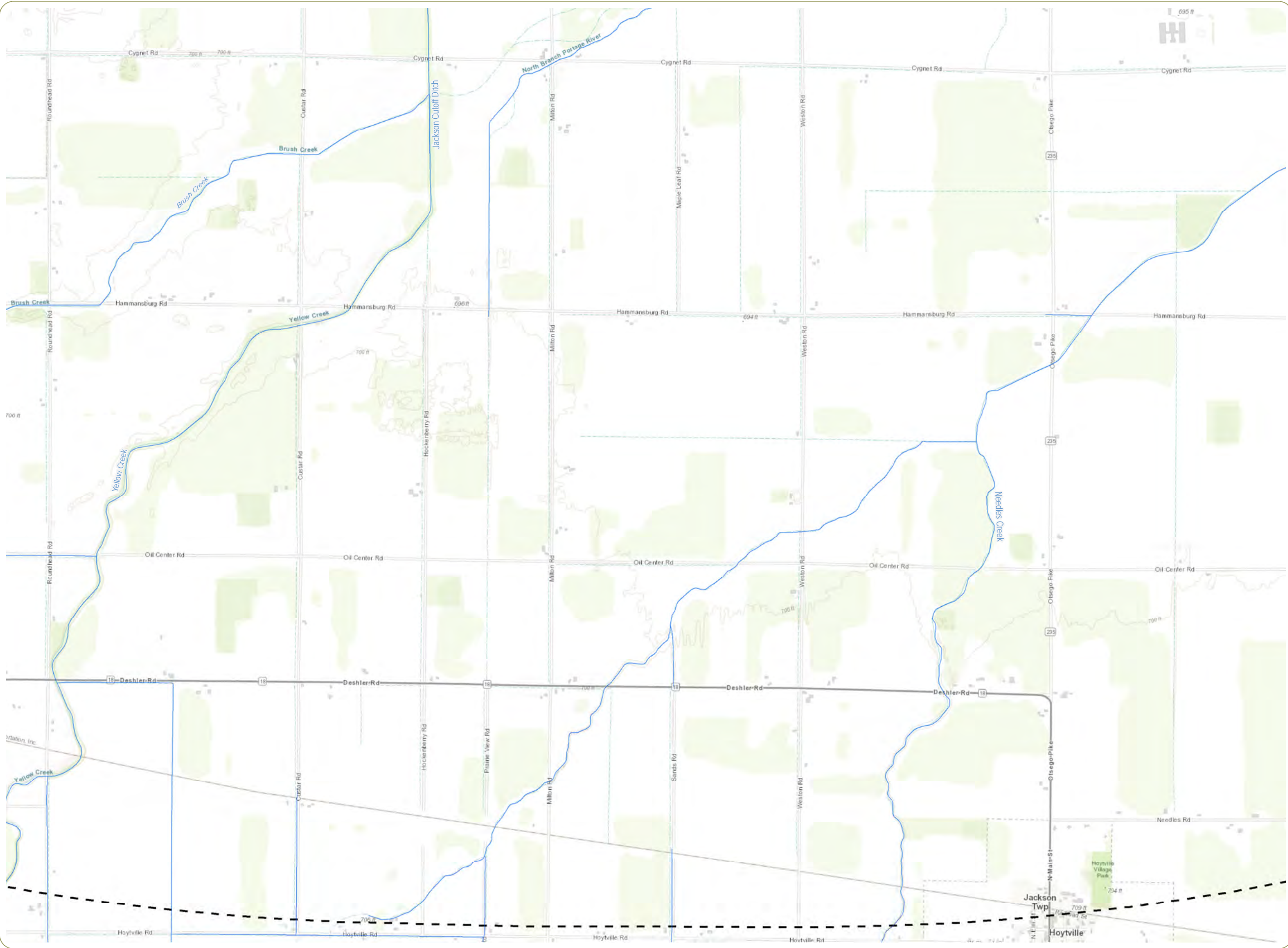


Notes: 1. Basemap: Esri ArcGIS Online "World Topographic Map" map service. 2. This map was generated in ArcMap on February 12, 2021. 3. This is a color graphic. Reproduction in grayscale may misrepresent the data. 4. Map Scale: 1:24,000.



www.edrdpc.com



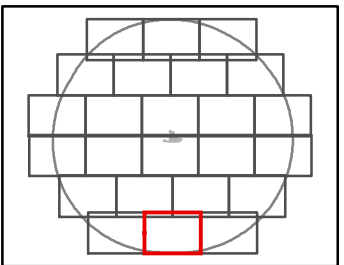


Juliet Solar Project

Milton and Weston Townships,
and the Village of Weston,
Wood County, Ohio

Figure 08-2: Cultural and
Recreational Resources

10-Mile Study Area



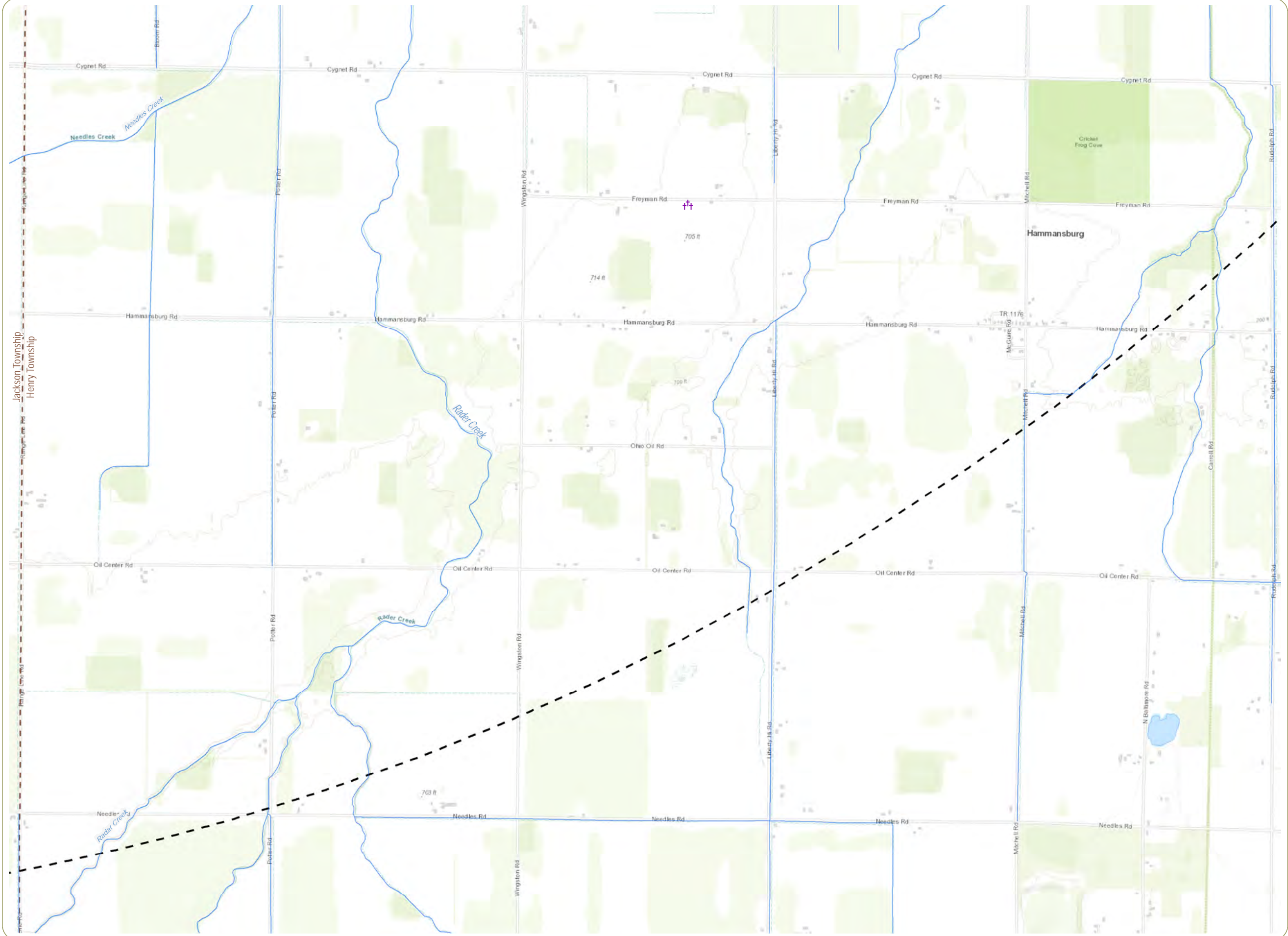
Sheet 23 of 24



Notes: 1. Basemap: Esri ArcGIS Online "World Topographic Map" map service. 2. This map was generated in ArcMap on February 12, 2021. 3. This is a color graphic. Reproduction in grayscale may misrepresent the data. 4. Map Scale: 1:24,000.



www.edrdpc.com

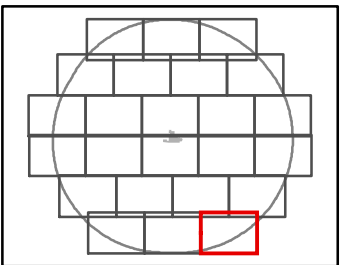


Juliet Solar Project

Milton and Weston Townships,
and the Village of Weston,
Wood County, Ohio

Figure 08-2: Cultural and
Recreational Resources

- OGS Cemetery
- 10-Mile Study Area



Sheet 24 of 24

0 2,000
Feet

7x.energy™

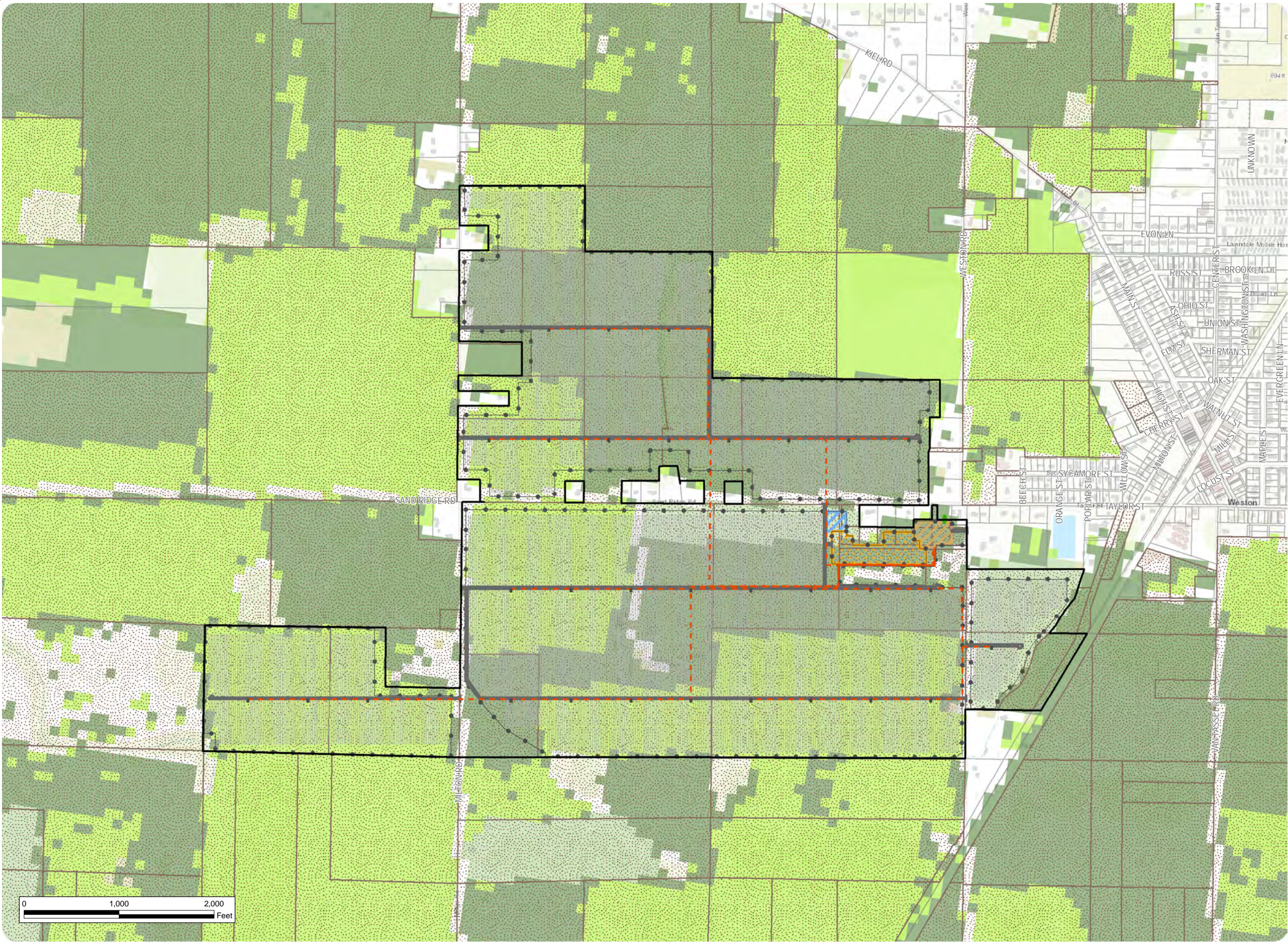
Notes: 1. Basemap: Esri ArcGIS Online "World Topographic Map" map service. 2. This map was generated in ArcMap on February 12, 2021. 3. This is a color graphic. Reproduction in grayscale may misrepresent the data. 4. Map Scale: 1:24,000.



Juliet Solar Project

Milton and Weston Townships,
and the Village of Weston,
Wood County, Ohio

Figure 08-3: Agricultural
Resources



- PV Panel Area
- Inverter
- Collection Line
- Access Roads
- Gen-Tie Line
- Fenceline
- Laydown Yard
- Collection Substation Area
- O&M Building
- Project Area
- Parcel Boundary
- Agricultural District Parcel
- USDA CropScape
 - Alfalfa
 - Corn
 - Other Hay/Non Alfalfa
 - Rye
 - Soybeans
 - Winter Wheat

7x.energy™

Notes: 1. Basemap: Esri ArcGIS Online "World Topographic Map" map service. 2. This map was generated in ArcMap on February 11, 2021. 3. This is a color graphic. Reproduction in grayscale may misrepresent the data. 4. Map Scale: 1:12,000.



www.edrdpc.com

This foregoing document was electronically filed with the Public Utilities

Commission of Ohio Docketing Information System on

3/12/2021 2:12:11 PM

in

Case No(s). 20-1760-EL-BGN

Summary: Application Figures electronically filed by Teresa Orahod on behalf of Dylan F. Borchers