

Figure 03-1
Project Two-Mile Radius Map
Stantec

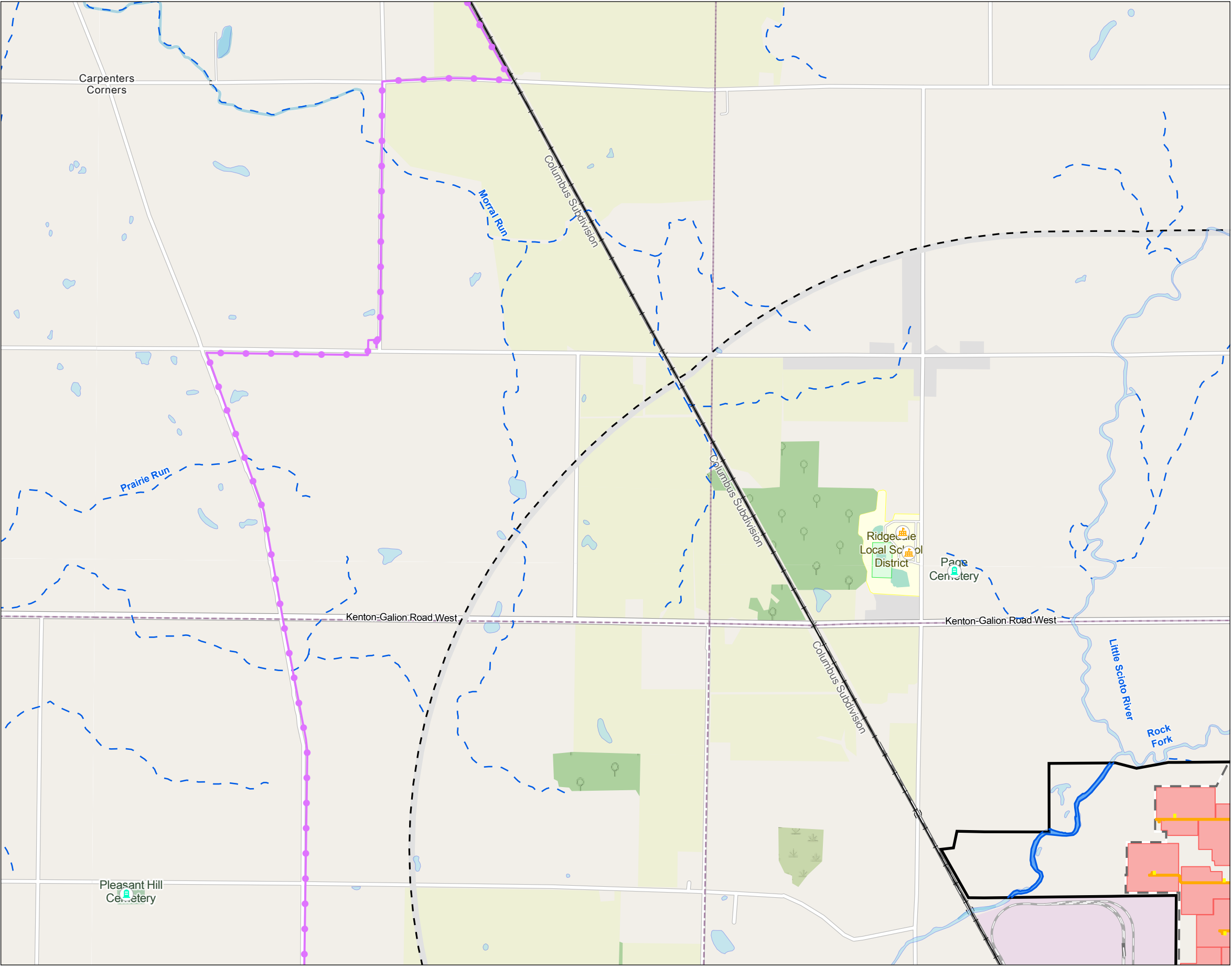


Figure No.
3-1

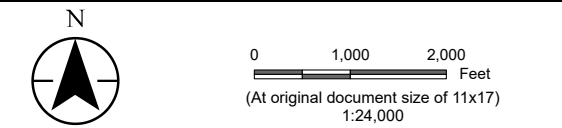
Title
Project Two-Mile Radius Map

Client/Project
Marion County Solar Project, LLC
Marion County Solar Project

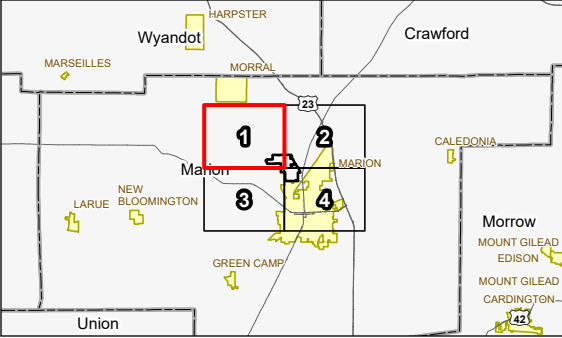
2028113241

Project Location
Marion County, Ohio

Prepared by JLH on 2021-02-08
TR by JC on 2021-02-19
IR by CMD on 2021-02-22



- Legend
- Project Area
 - 2-Mile Buffer
 - Solar Array
 - Inverter
 - Substation
 - O&M Building
 - BESS Building
 - Switchyard
 - Access Road
 - Fence
 - Cemetery
 - Place of Worship
 - School
 - Existing Electric Transmission Line
 - Railroad
 - Wildlife or Conservation Area
 - Perennial Stream
 - Intermittent Stream
 - Waterbody



Notes

1. Coordinate System: NAD 1983 StatePlane Ohio North FIPS 3401 Feet
2. Data Sources: Stantec, Savion, Esri, USGS, PennWell, PADUS, ODNR, ODOT, NADS
3. Background: Esri

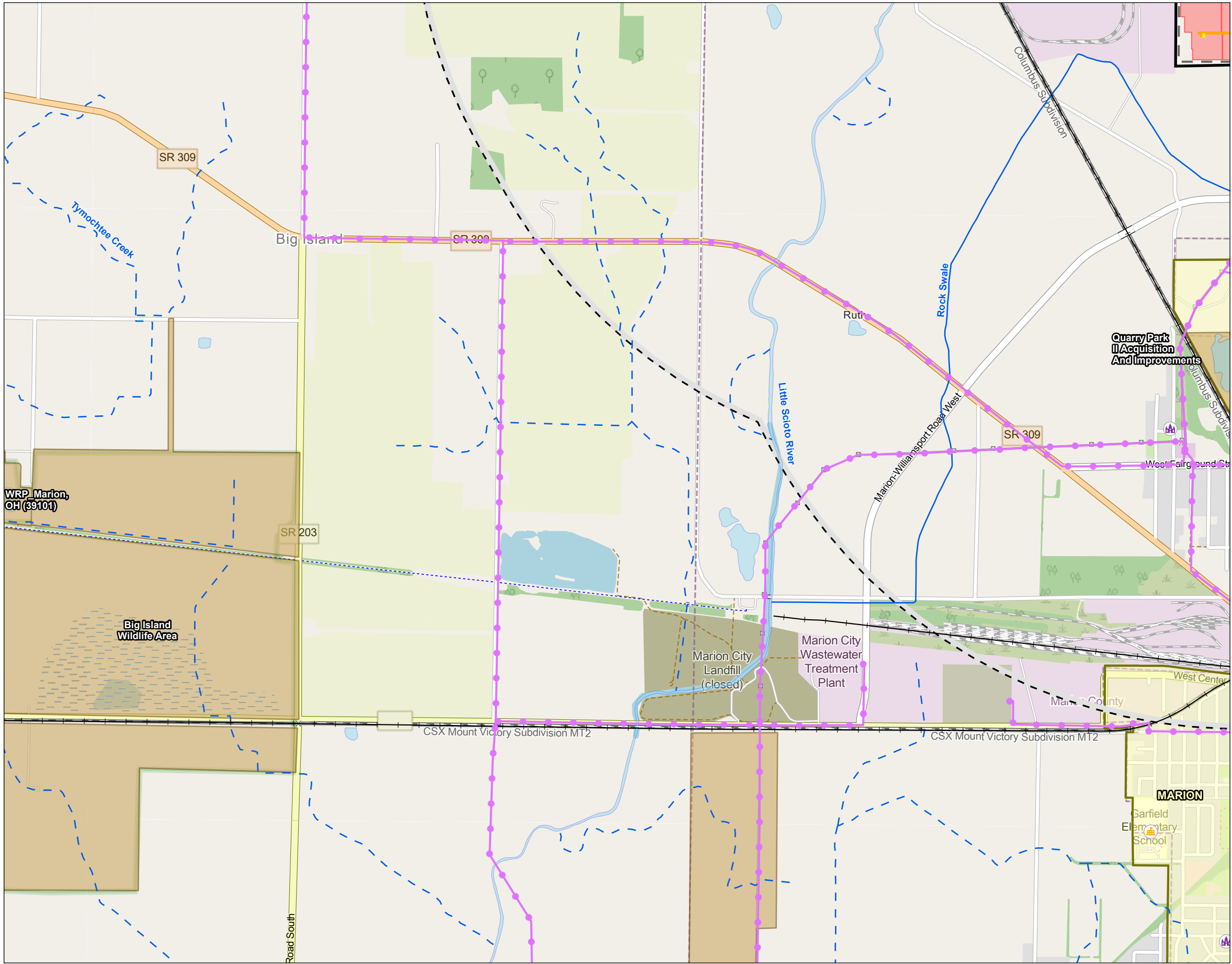
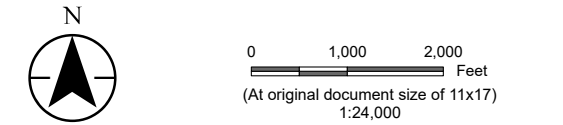


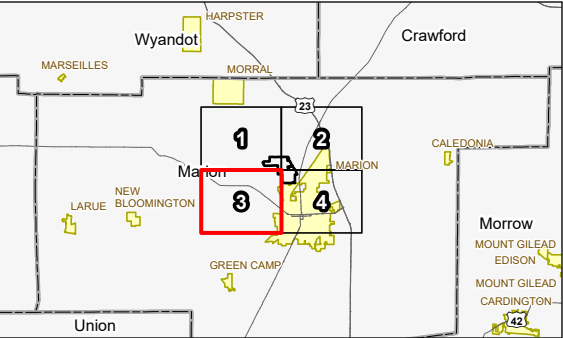
Figure No.
3-1
Title
Project Two-Mile Radius Map

Client/Project
Marion County Solar Project, LLC
Marion County Solar Project
2028113241

Project Location
Marion County, Ohio
Prepared by JLH on 2021-02-08
TR by JC on 2021-02-19
IR by CMD on 2021-02-22



- Legend
- Project Area
 - 2-Mile Buffer
 - Solar Array
 - Inverter
 - Substation
 - O&M Building
 - BESS Building
 - Switchyard
 - Access Road
 - Fence
 - Cemetery
 - Place of Worship
 - School
 - Existing Electric Transmission Line
 - Railroad
 - Wildlife or Conservation Area
 - Perennial Stream
 - Intermittent Stream
 - Waterbody



Notes
1. Coordinate System: NAD 1983 StatePlane Ohio North FIPS 3401 Feet
2. Data Sources: Stantec, Savion, Esri, USGS, PennWell, PADUS, ODNR, ODOT, NADS
3. Background: Esri

Preliminary Design - Not for Construction



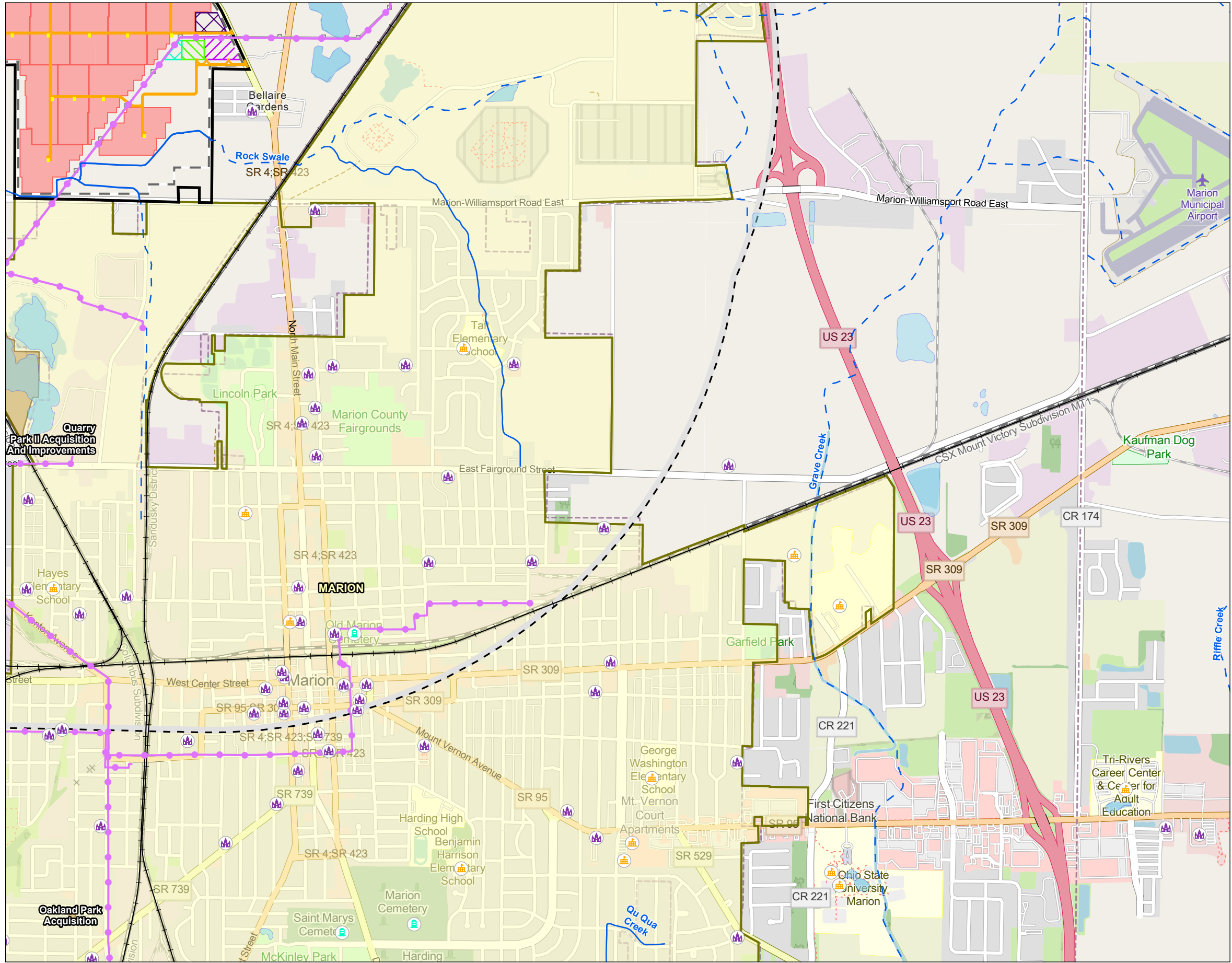


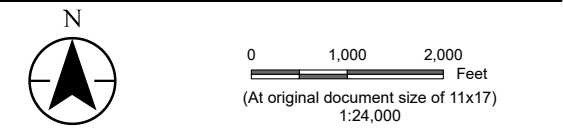
Figure No.
3-1
Title
Project Two-Mile Radius Map

Client/Project
Marion County Solar Project, LLC
Marion County Solar Project

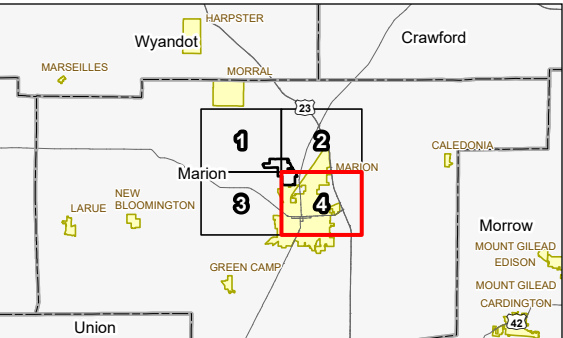
2028113241

Project Location
Marion County, Ohio

Prepared by JLH on 2021-02-08
TR by JC on 2021-02-19
IR by CMD on 2021-02-22



- Legend
- Project Area
 - 2-Mile Buffer
 - Solar Array
 - Inverter
 - Substation
 - O&M Building
 - BESS Building
 - Switchyard
 - Access Road
 - Fence
 - Cemetery
 - Place of Worship
 - School
 - Existing Electric Transmission Line
 - Railroad
 - Wildlife or Conservation Area
 - Perennial Stream
 - Intermittent Stream
 - Waterbody



Notes
1. Coordinate System: NAD 1983 StatePlane Ohio North FIPS 3401 Feet
2. Data Sources: Stantec, Savion, Esri, USGS, PennWell, PADUS, ODNR, ODOT, NADS
3. Background: Esri

Preliminary Design - Not for Construction

Stantec

Figure 03-2
Project Site Layout Map
Stantec

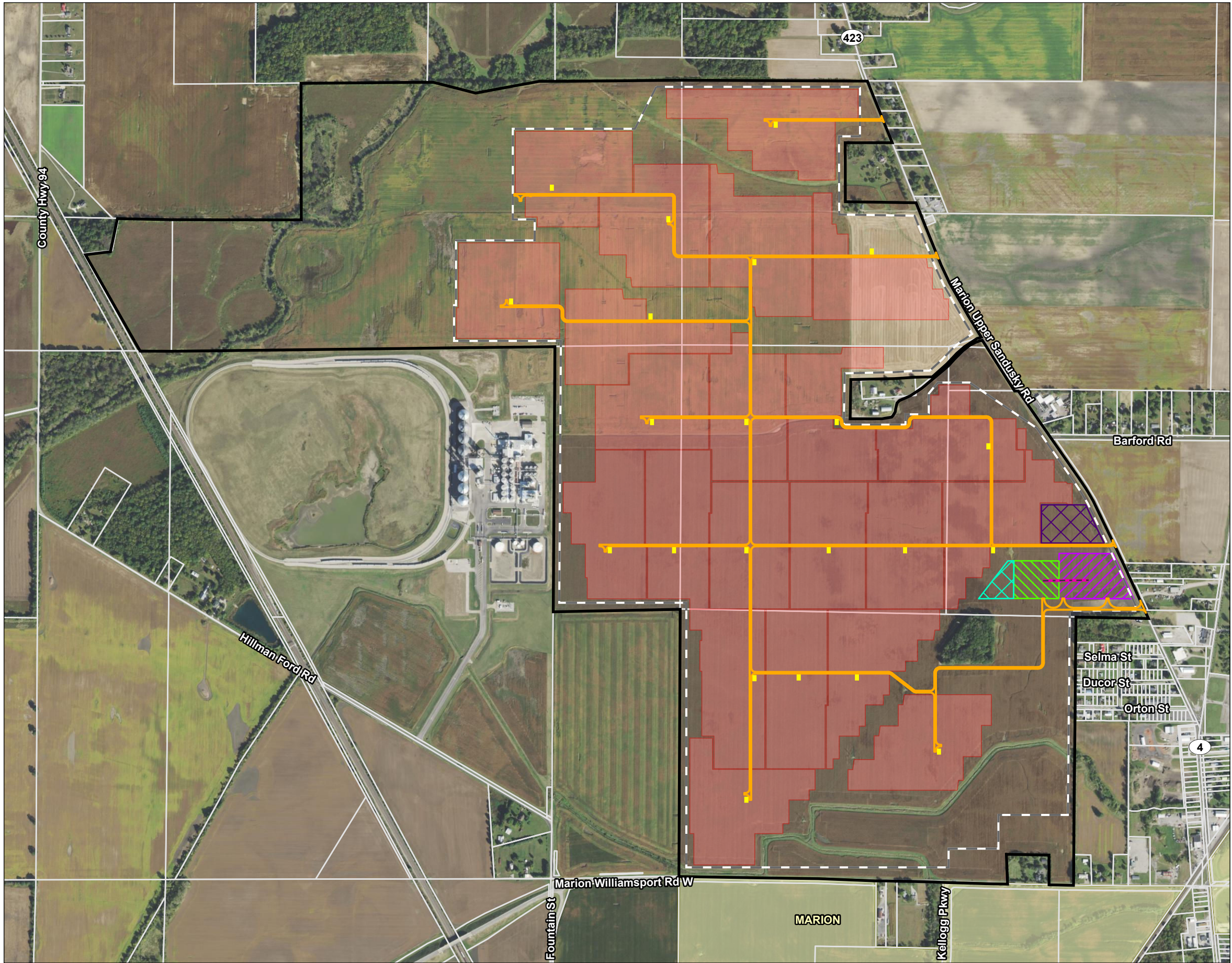


Figure No.
3-2

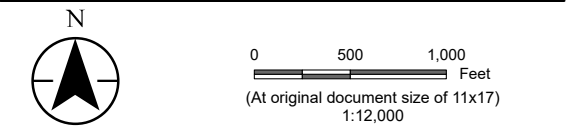
Title
Project Site Layout Map

Client/Project
Marion County Solar Project, LLC
Marion County Solar Project

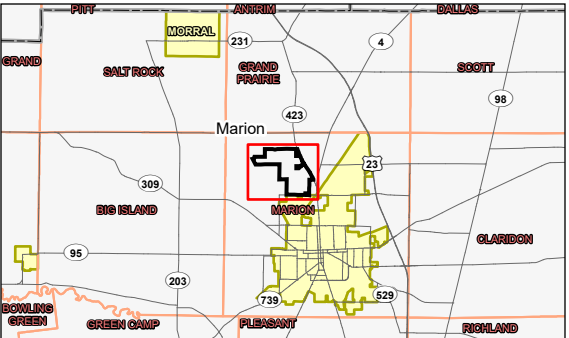
2028113241

Project Location
Marion County, Ohio

Prepared by JLH on 2021-02-08
TR by JC on 2021-02-19
IR by CMD on 2021-02-22



- Legend
- Project Area
 - Parcel Boundary
 - Solar Array
 - Inverter
 - BESS Building
 - Substation
 - O&M Building
 - Switchyard
 - Gen-tie Line
 - Fence
 - Access Road



Notes

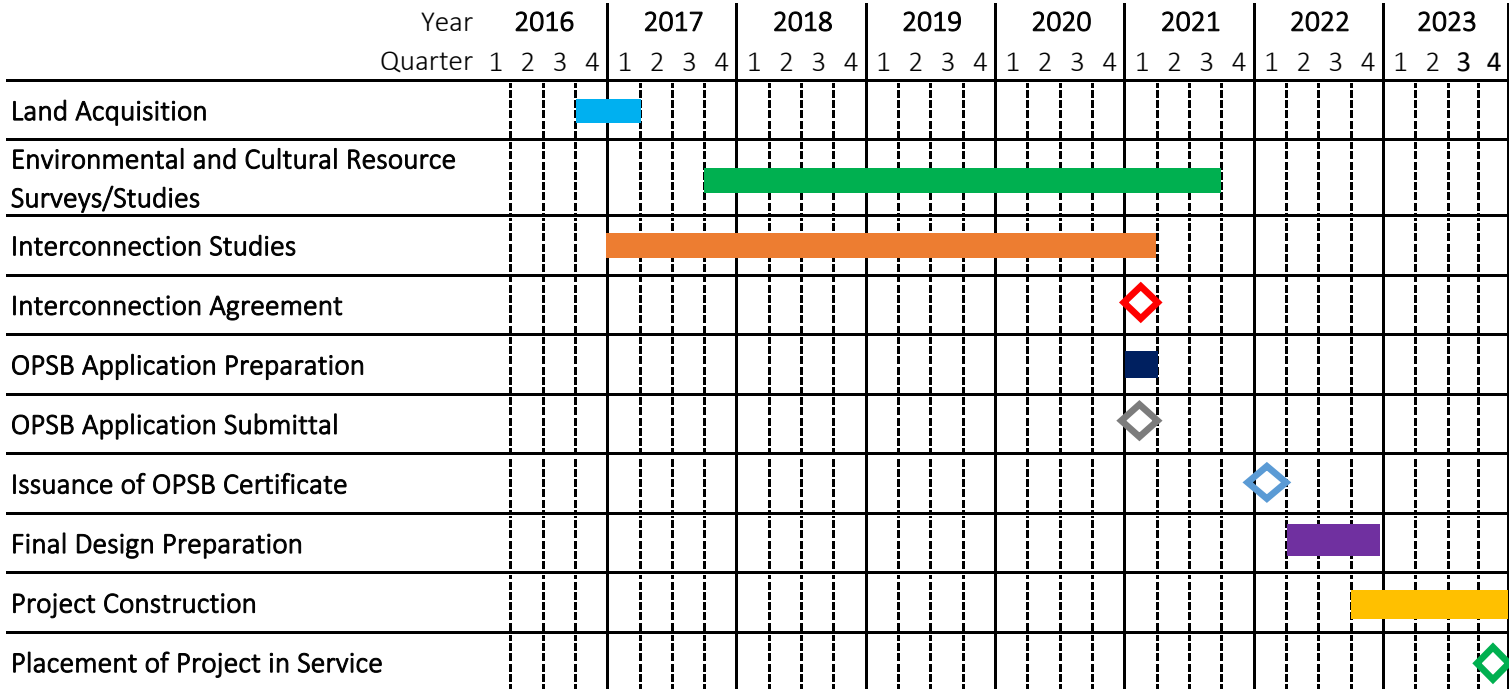
1. Coordinate System: NAD 1983 StatePlane Ohio North FIPS 3401 Feet
2. Data Sources: Stantec, Savion, USGS, NADS, Marion County
3. Orthophotography: 2019 NAIP

Preliminary Design - Not for Construction


 **Stantec**

Figure 03-3 Project Schedule

Figure 3-3: Project Schedule



Key:

Milestone 

Task 

Figure 04-1
Project Constraints Map
Stantec

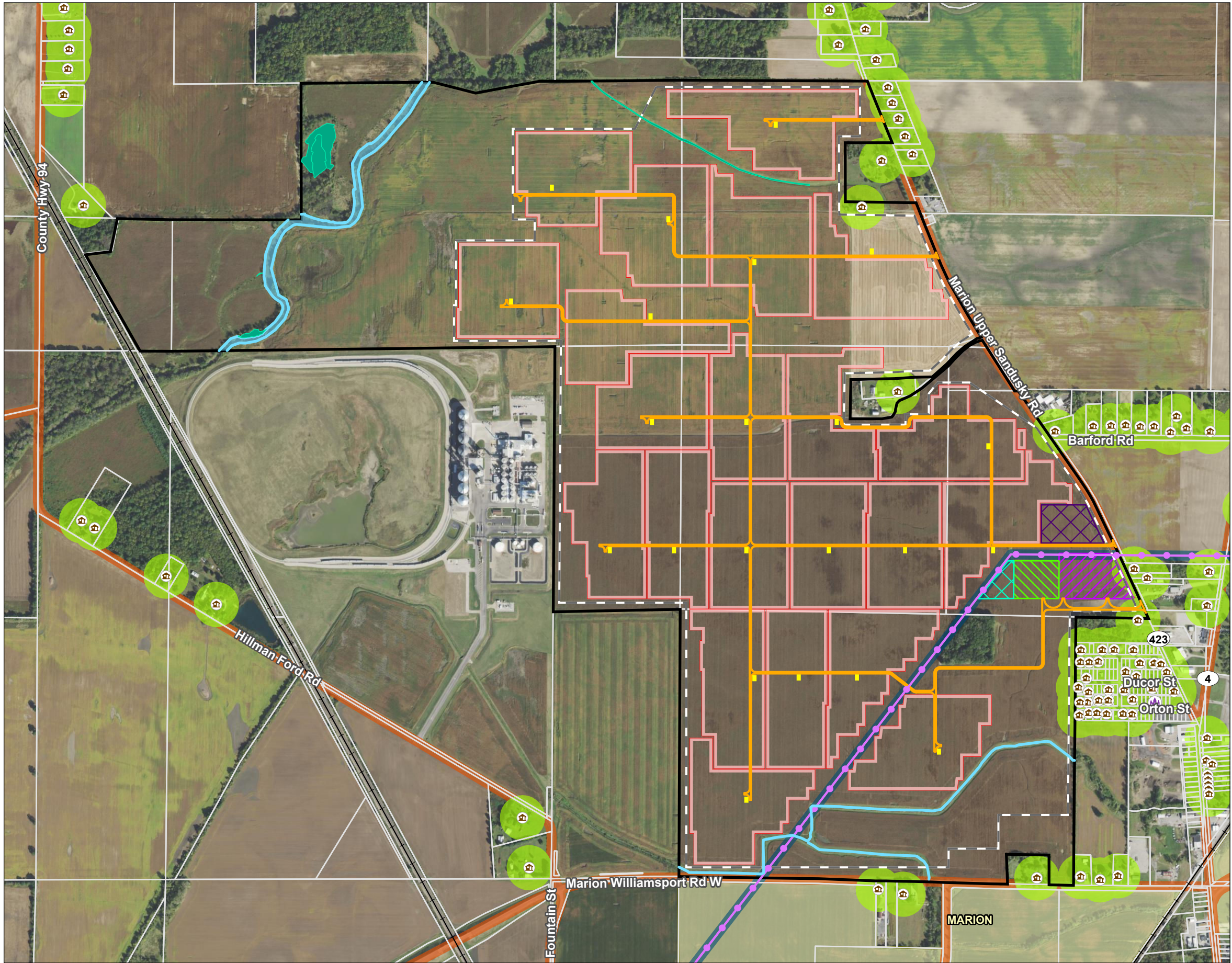


Figure No.
4-1

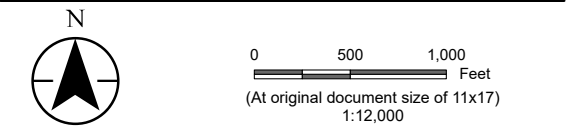
Title
Project Constraints Map

Client/Project
Marion County Solar Project, LLC
Marion County Solar Project

2028113241

Project Location
Marion County, Ohio

Prepared by JLH on 2021-02-08
TR by CA on 2021-02-22
IR by CMD on 2021-02-22



- Legend
- | | |
|------------------|-------------------------------------|
| Project Area | Existing Electric Transmission Line |
| Parcel Boundary | Railroad |
| Solar Array | Field Delineated Waterway |
| Inverter | Field Delineated Wetland |
| Substation | Setback Type |
| O&M Building | Residential |
| BESS Building | Transmission Line |
| Switchyard | Roadway |
| Fence | |
| Access Road | |
| Cemetery | |
| Place of Worship | |
| School | |
| Residence | |

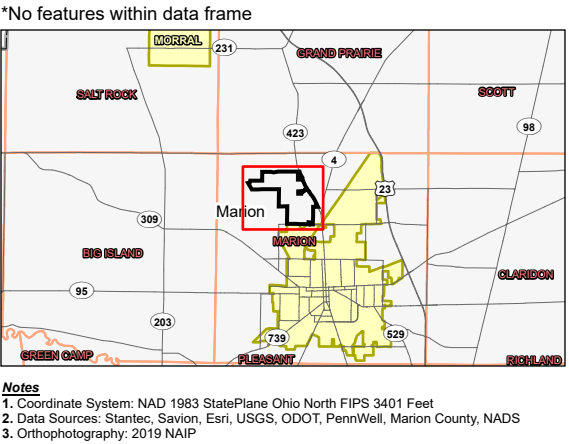


Figure 07-1
FAA Airports Map
Stantec

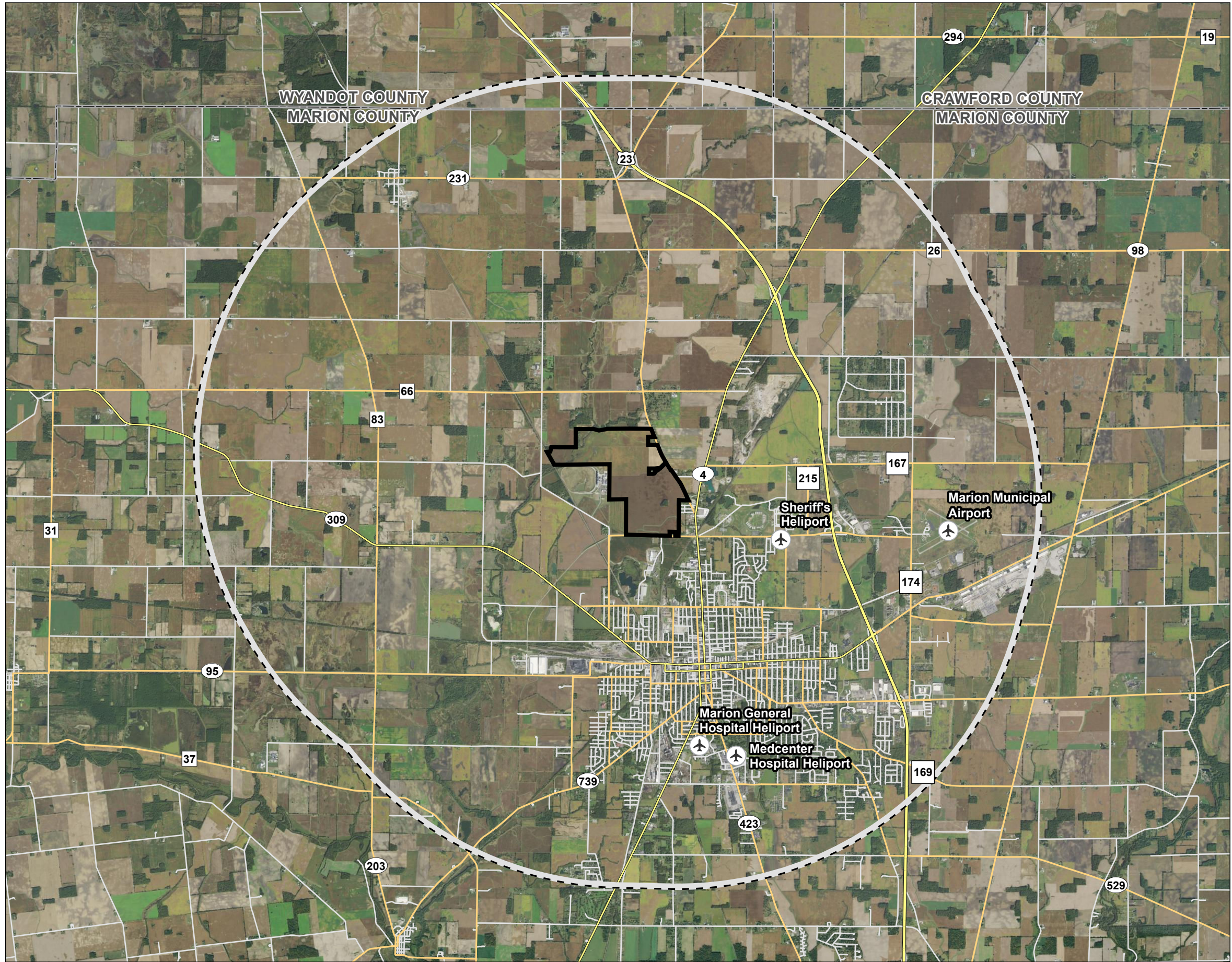


Figure No.
7-1

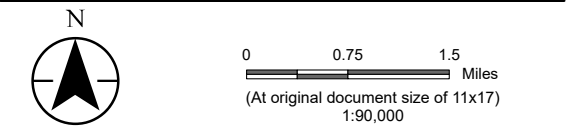
Title
FAA Airports Map

Client/Project
Marion County Solar Project, LLC
Marion County Solar Project

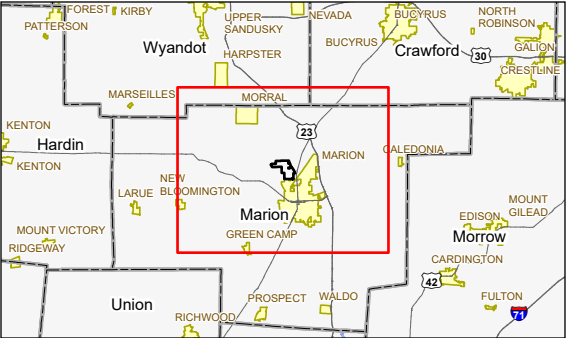
2028113241

Project Location
Marion County, Ohio

Prepared by JLH on 2021-02-08
TR by JS on 2021-02-22
IR by CMD on 2021-02-22



- Legend
- Project Area
 - 5 Mile Buffer
 - FAA Airport



Notes

1. Coordinate System: NAD 1983 StatePlane Ohio North FIPS 3401 Feet
2. Data Sources: Stantec, Savion, FAA, USGS, NADS
3. Orthophotography: 2019 NAIP



Figure 08-1
Sensitive Receptors Map
Stantec

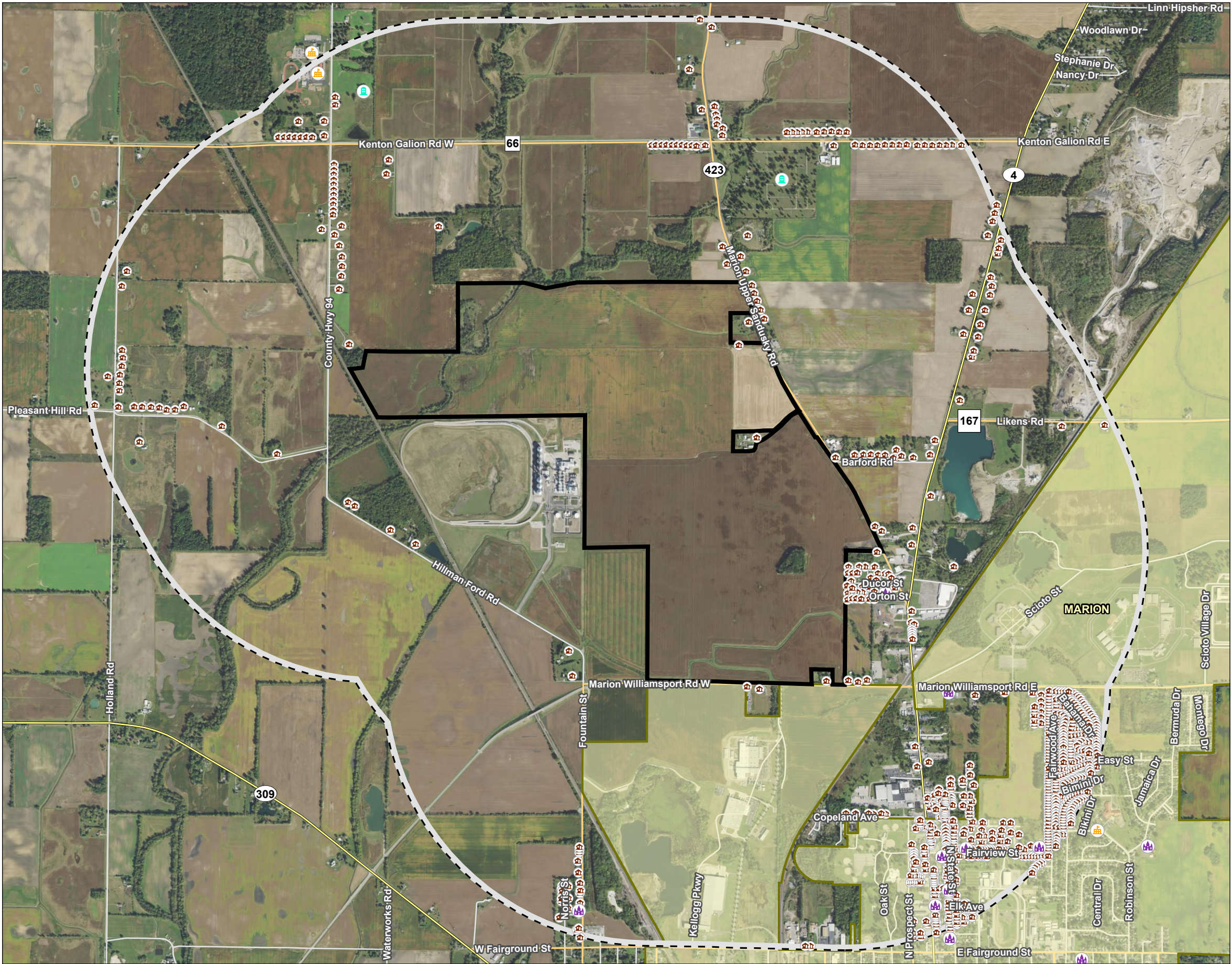


Figure No.
8-1

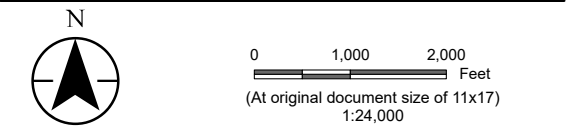
Title
Sensitive Receptors Map

Client/Project
Marion County Solar Project, LLC
Marion County Solar Project

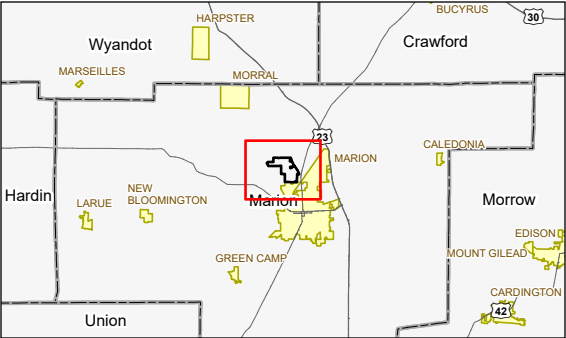
2028113241

Project Location
Marion County, Ohio

Prepared by JLH on 2021-02-08
TR by CA on 2021-02-22
IR by CMD on 2021-02-22



- Legend
- Project Area
 - 1 Mile Buffer
 - Cemetery
 - Place of Worship
 - School
 - Residence



Notes

1. Coordinate System: NAD 1983 StatePlane Ohio North FIPS 3401 Feet
2. Data Sources: Stantec, Savion, USGS, Esri, NADS
3. Orthophotography: 2019 NAIP



Figure 08-2
Aquifers, Water Wells, Source Water
Protection Areas, and Floodplains Map
Stantec

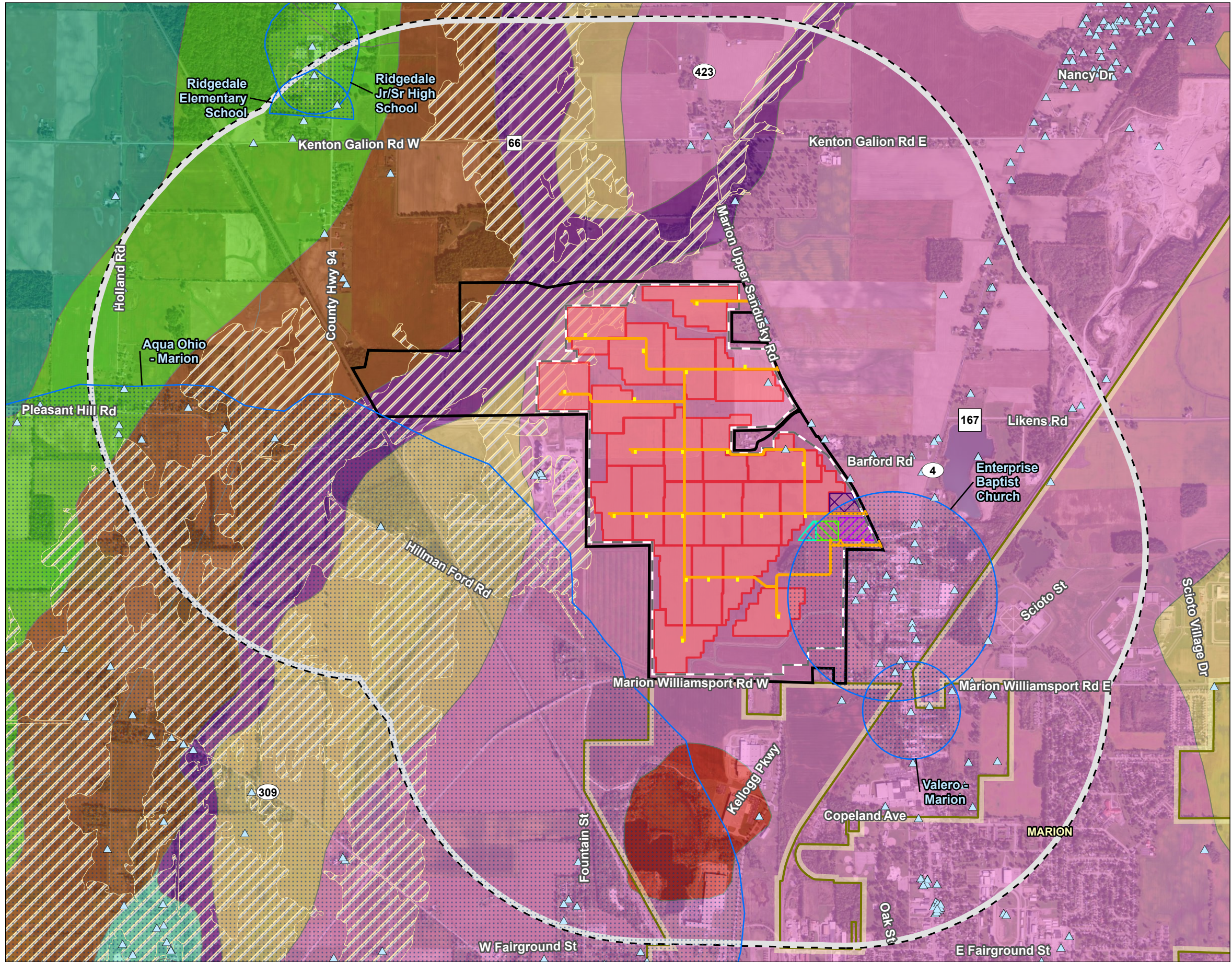


Figure No.
8-2

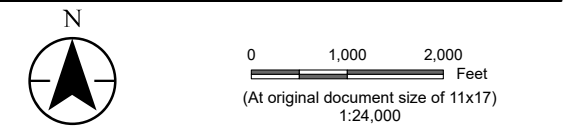
Title
Aquifers, Water Wells, Source Water Protection Areas, and Floodplains Map

Client/Project
Marion County Solar Project, LLC
Marion County Solar Project

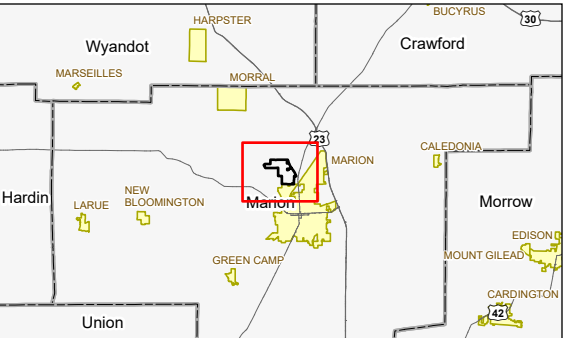
2028113241

Project Location
Marion County, Ohio

Prepared by J.L.H. on 2021-02-08
TR by C.A. on 2021-02-22
IR by C.M.D. on 2021-02-22



- Legend
- Project Area
 - 1 Mile Buffer
 - Solar Array
 - Inverter
 - Substation
 - O&M Building
 - BESS Building
 - Switchyard
 - Fence
 - Access Road
 - Water Well
 - Source Water Protection Area
 - Unconsolidated Aquifer
 - Big Island Lacustrine Aquifer
 - Galion Ground Moraine Aquifer
 - Galion Thin Upland Aquifer
 - Killdeer Plains Ground Moraine Aquifer
 - Lima End Moraine Aquifer
 - Lima Ground Moraine Aquifer
 - NA NA Aquifer
 - Scioto Alluvial Aquifer
 - FEMA Flood Hazard Area
 - 100-year Flood Zone



Notes

1. Coordinate System: NAD 1983 StatePlane Ohio North FIPS 3401 Feet
2. Data Sources: Stantec, Savion, USGS, FEMA, ODNr, NADS
3. Orthophotography: 2019 NAIP

Preliminary Design - Not for Construction

 **Stantec**

Figure 08-3
Geological and Topographic Features Map
Stantec

Figure 08-4
Ecological Communities Map
Stantec

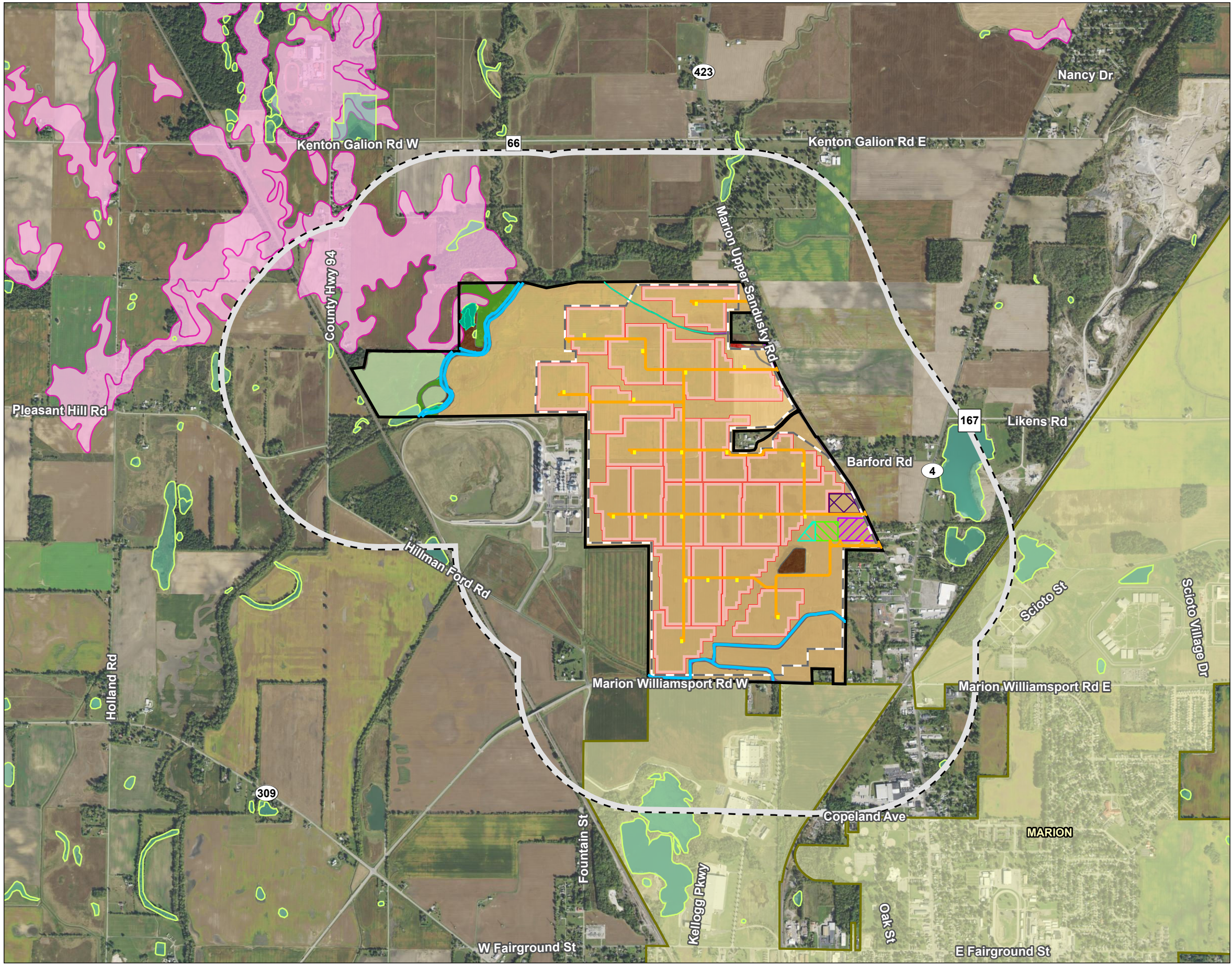


Figure No.
8-4

Title
Ecological Communities Map

Client/Project
Marion County Solar Project, LLC
Marion County Solar Project

2028113241

Project Location
Marion County, Ohio

Prepared by JLH on 2021-02-08
TR by CA on 2021-02-22
IR by CMD on 2021-02-22

N

01,0002,000

Feet

(At original document size of 11x17)

1:24,000

Legend

Project Area

0.5 Mile Buffer

Solar Array

Inverter

Substation

O&M Building

BESS Building

Switchyard

Fence

Access Road

Highly Erodible Soil

National Wetlands Inventory Feature

Field Delineated Waterway

Field Delineated Wetland

Field Habitat Area

Cultivated Crop

Grassland

New Field

Old Field

Maintained Lawn

Second Growth Deciduous Forest

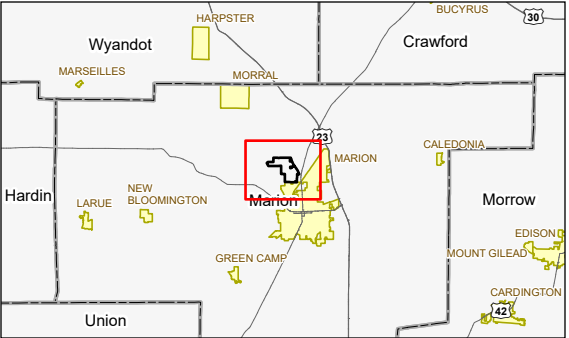
Existing Roadway

National Hydrography Dataset

Perennial Stream

Intermittent Stream

Waterbody



Notes

1. Coordinate System: NAD 1983 StatePlane Ohio North FIPS 3401 Feet
2. Data Sources: Stantec, Savion, USGS, USFWS, NRCS, NADS
3. Orthophotography: 2019 NAIP

Preliminary Design - Not for Construction

Stantec

Figure 08-5
Field Survey Map
Stantec

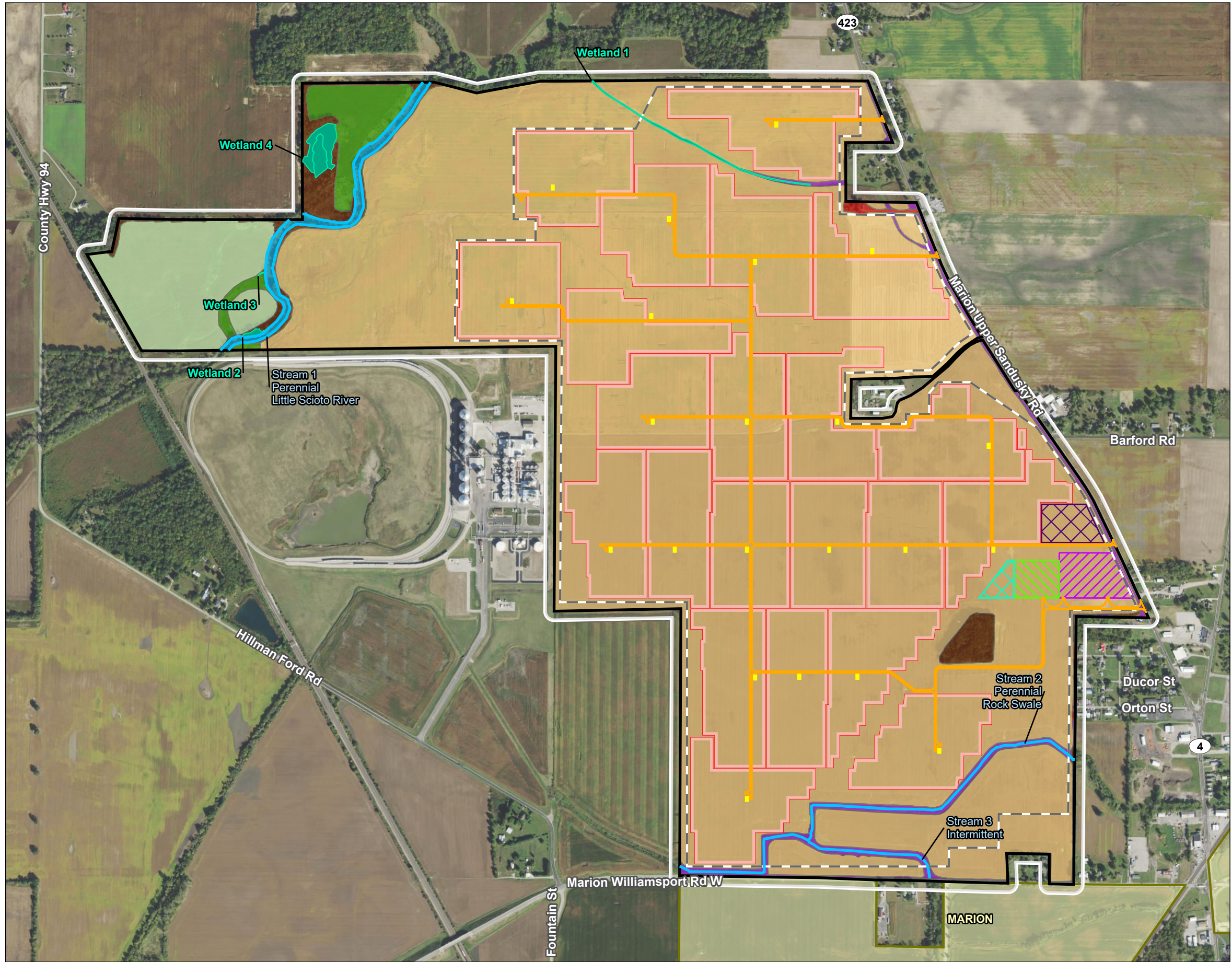


Figure No.
8-5

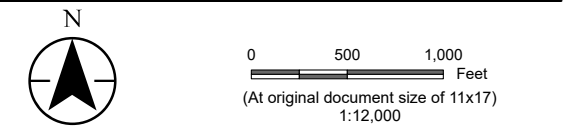
Title
Field Survey Map

Client/Project
Marion County Solar Project, LLC
Marion County Solar Project

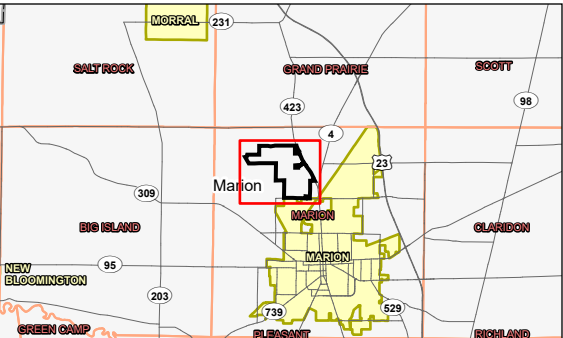
2028113241

Project Location
Marion County, Ohio

Prepared by JLH on 2021-02-08
TR by CA on 2021-02-22
IR by CMD on 2021-02-22



- Legend
- Project Area
 - 100 Foot Buffer
 - Solar Array
 - Inverter
 - Substation
 - O&M Building
 - BESS Building
 - Switchyard
 - Fence
 - Access Road
 - Field Delineated Waterway
- Field Habitat Area
- Cultivated Crop
 - Grassland
 - New Field
 - Old Field
 - Maintained Lawn
 - Second Growth Deciduous Forest
 - Existing Roadway
 - Wetland



Notes

1. Coordinate System: NAD 1983 StatePlane Ohio North FIPS 3401 Feet
2. Data Sources: Stantec, Savion, USGS, NADS
3. Orthophotography: 2019 NAIP

Preliminary Design - Not for Construction

Stantec

Figure 08-6
Land Use Map
Stantec

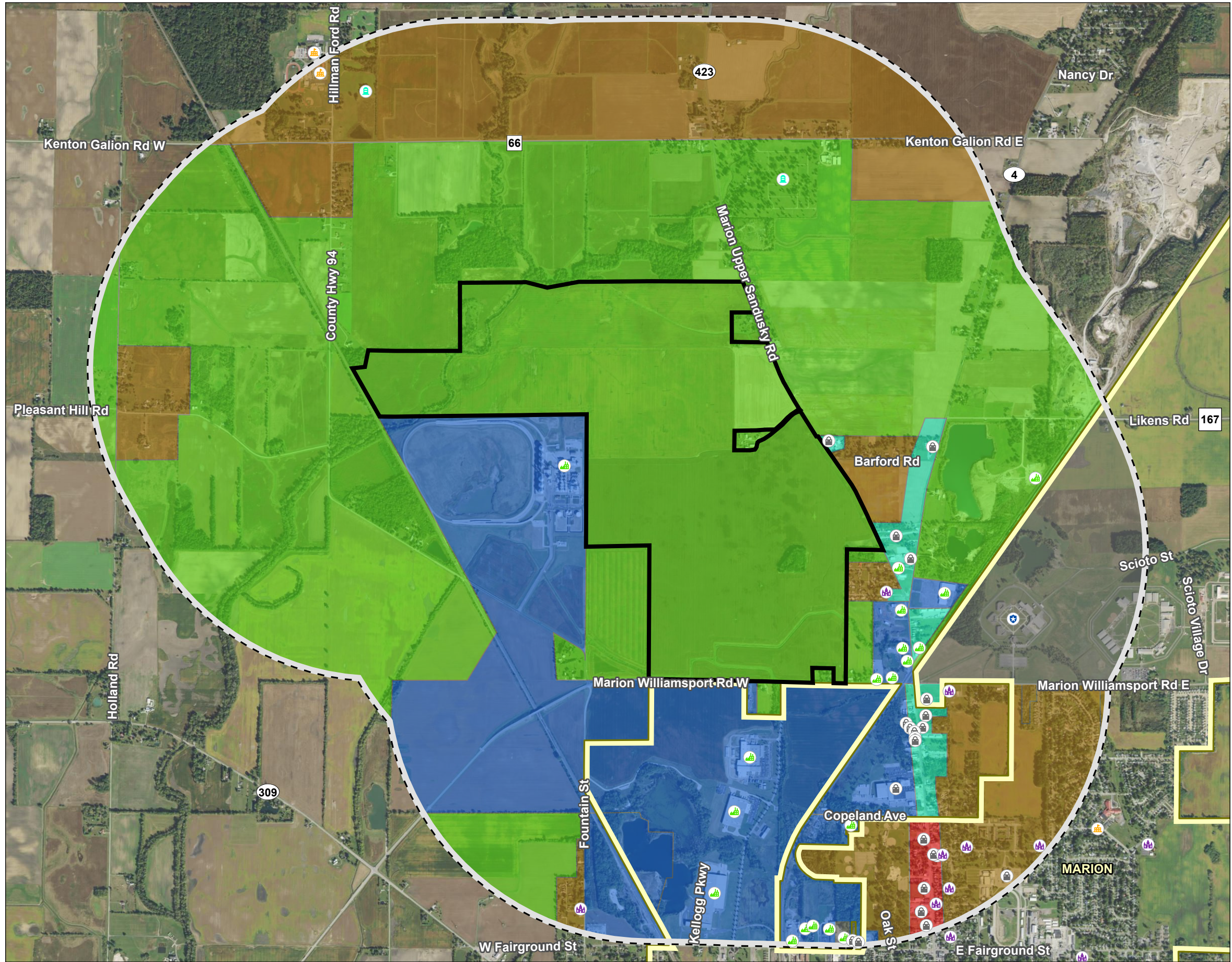


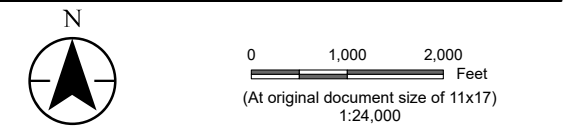
Figure No.
8-6

Title
Land Use Map

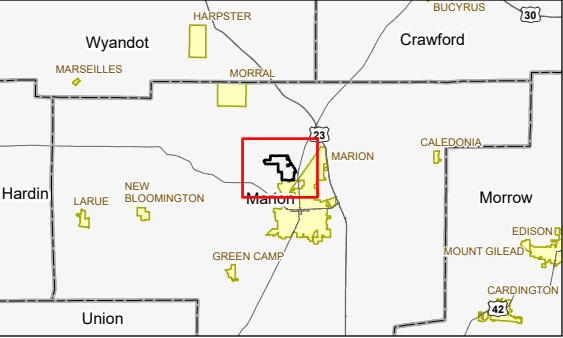
Client/Project
Marion County Solar Project, LLC
Marion County Solar Project

Project Location
Marion County, Ohio

Prepared by J.L.H. on 2021-02-08
TR by CA on 2021-02-22
IR by CMD on 2021-02-22



- Legend
- Project Area
 - 1 Mile Buffer
 - Cemetery
 - Place of Worship
 - School
 - Commercial Building
 - Industrial Facility
 - State Institution
- Land Use
- Agricultural/Low Density Residential
 - Residential
 - Commercial
 - Business
 - Industrial
 - Office/Institutional/Apartment



Notes

1. Coordinate System: NAD 1983 StatePlane Ohio North FIPS 3401 Feet
2. Data Sources: Stantec, Savion, USGS, Esri, Marion County, NADS
3. Orthophotography: 2019 NAIP



Figure 08-7
Cultural and Recreational Map
Stantec

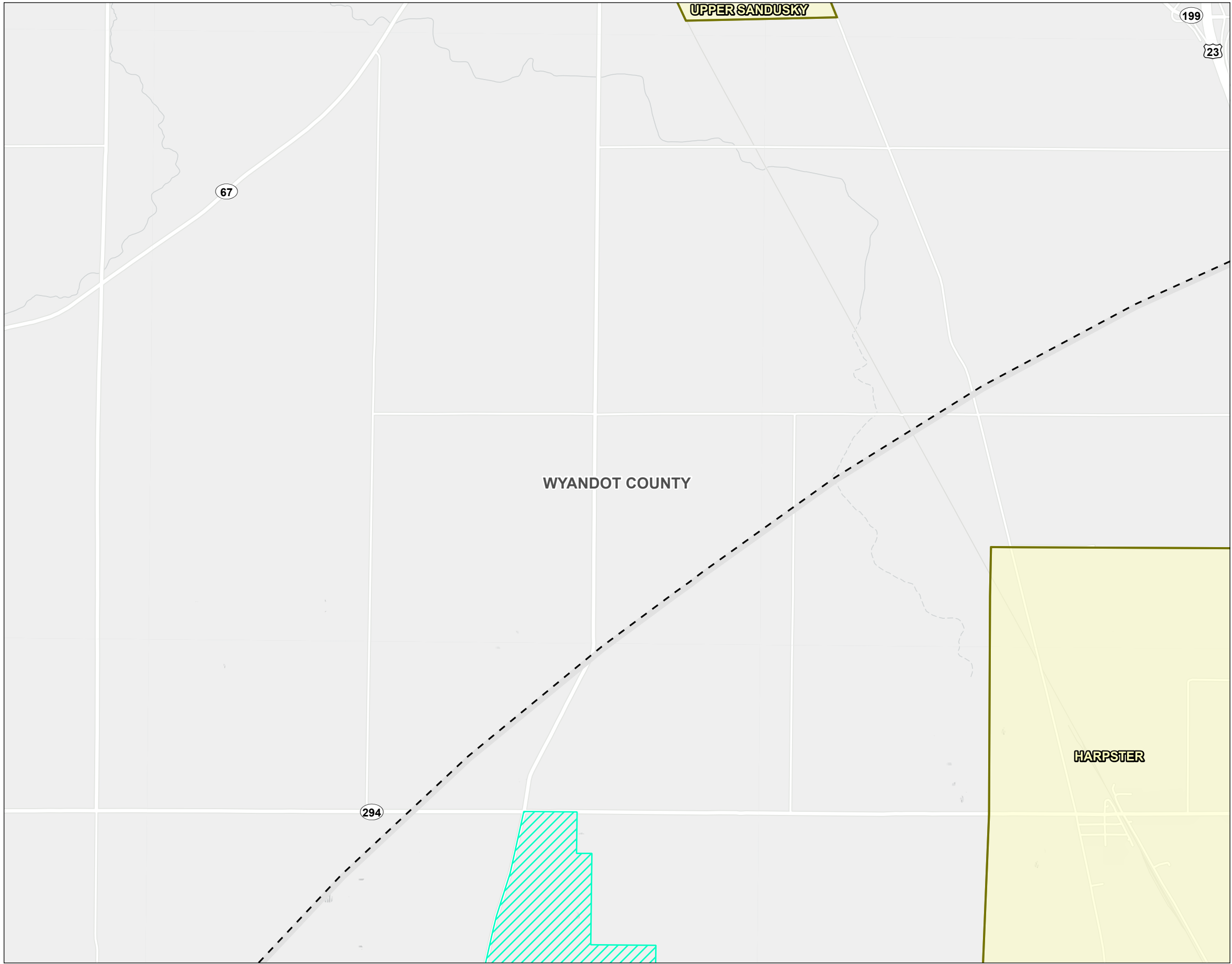


Figure No.
8-7

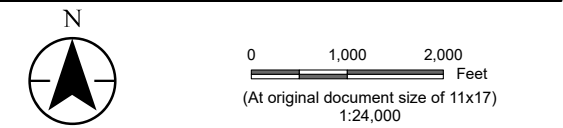
Title
Cultural and Recreational Map

Client/Project
Marion County Solar Project, LLC
Marion County Solar Project

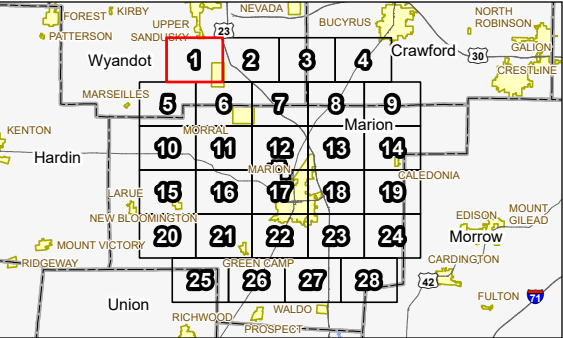
2028113241

Project Location
Marion County, Ohio

Prepared by JLH on 2021-02-08
TR by CA on 2021-02-22
IR by CMD on 2021-02-22



- Legend
- Project Area
 - 10 Mile Buffer
 - NRHP Listed Property (Building or Structure)
 - NRHP Listed Property
 - Recreation Area
 - ODNR Land
 - Municipal Boundary



Notes

1. Coordinate System: NAD 1983 StatePlane Ohio North FIPS 3401 Feet
2. Data Sources: Stantec, Lightsource, USGS, ODNR, NPS, NADS
3. Background: Esri



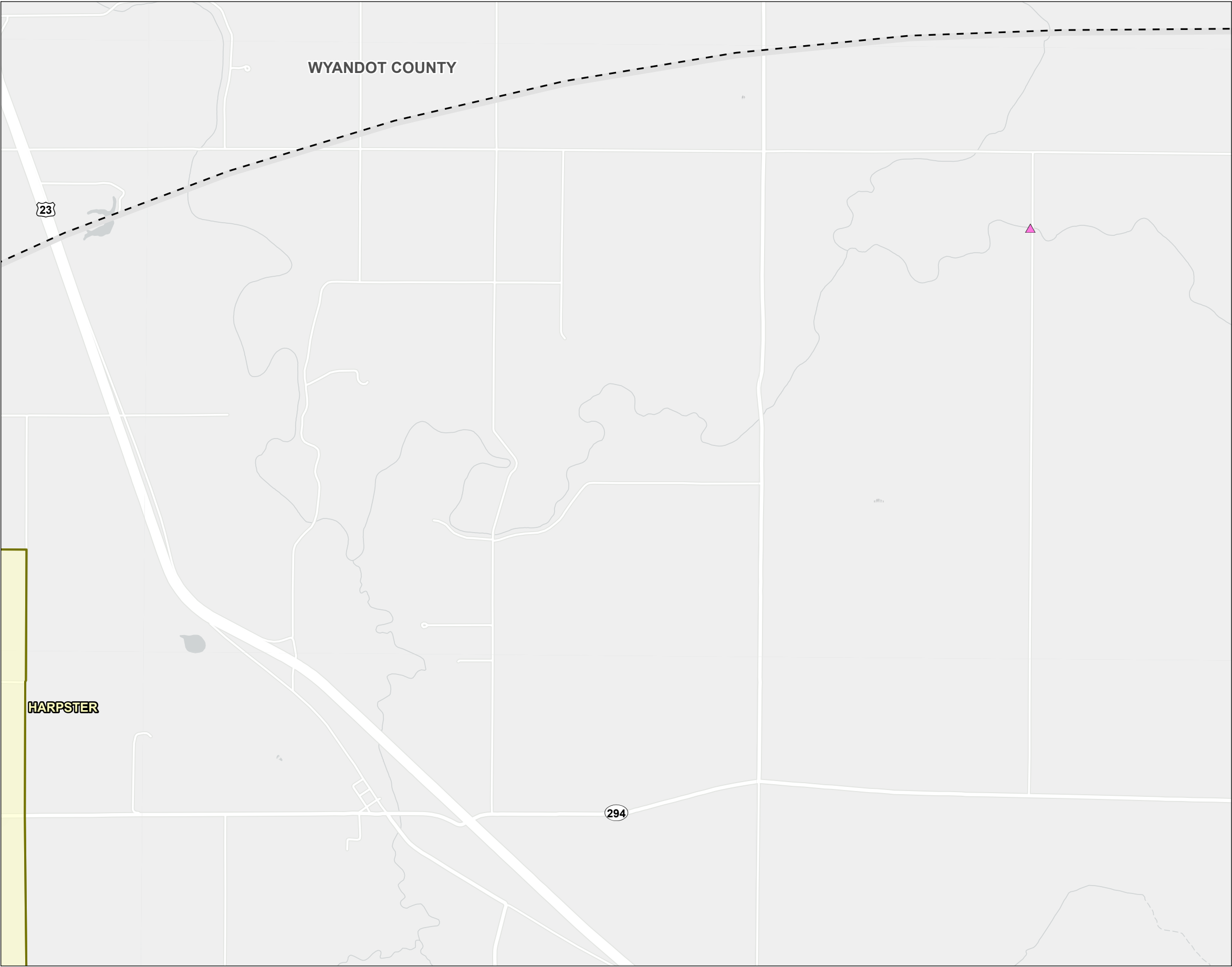


Figure No.
8-7

Title
Cultural and Recreational Map

Client/Project
Marion County Solar Project, LLC
Marion County Solar Project

2028113241

Project Location
Marion County, Ohio

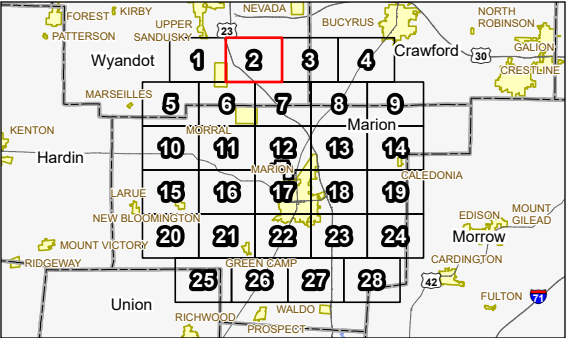
Prepared by JLH on 2021-02-08
TR by CA on 2021-02-22
IR by CMD on 2021-02-22

N

0 1,000 2,000 Feet
(At original document size of 11x17)
1:24,000

Legend

- Project Area
- 10 Mile Buffer
- NRHP Listed Property (Building or Structure)
- NRHP Listed Property
- Recreation Area
- ODNR Land
- Municipal Boundary



Notes

1. Coordinate System: NAD 1983 StatePlane Ohio North FIPS 3401 Feet
2. Data Sources: Stantec, Lightsource, USGS, ODNR, NPS, NADS
3. Background: Esri



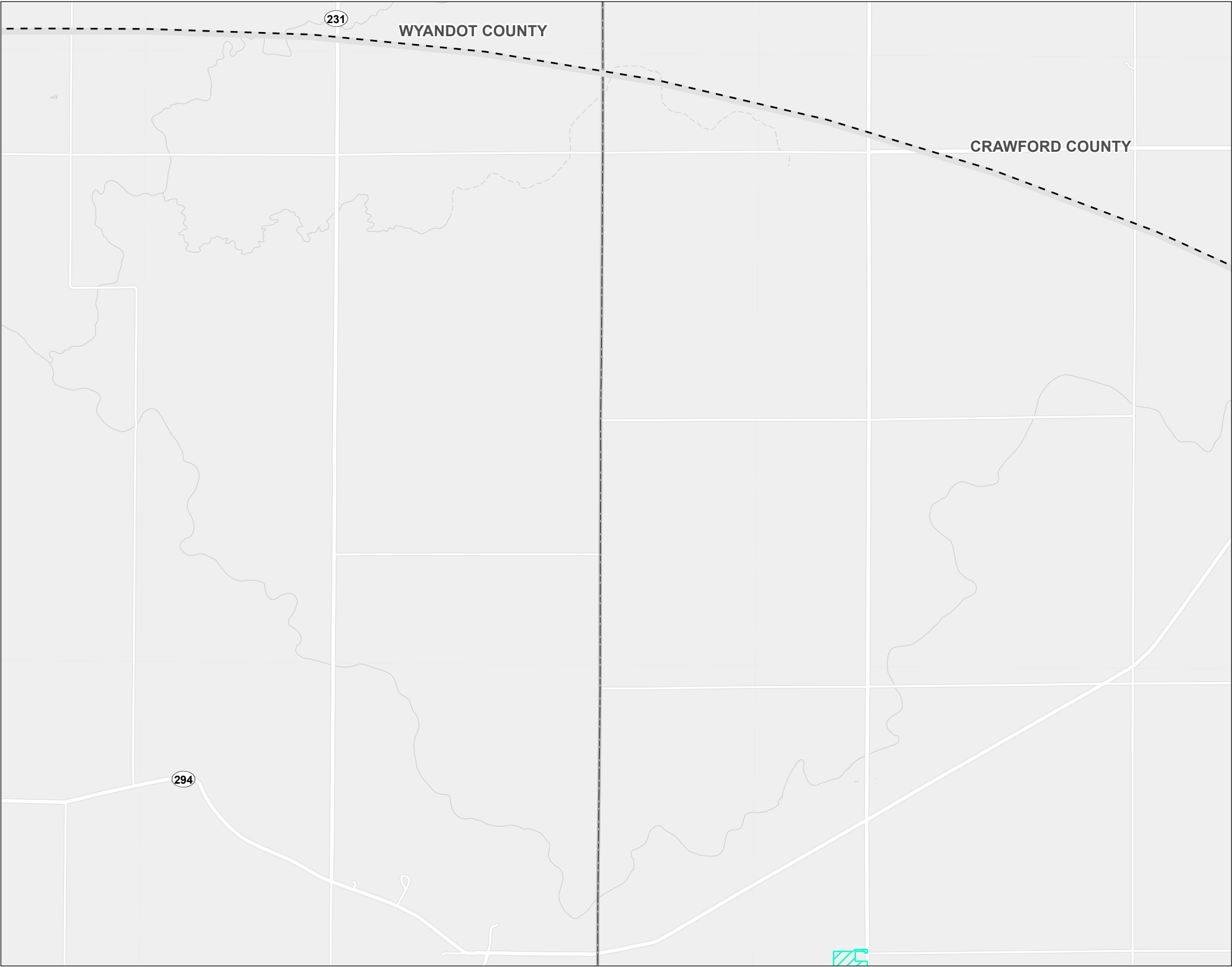


Figure No.
8-7

Title
Cultural and Recreational Map

Client/Project
Marion County Solar Project, LLC
Marion County Solar Project

2028113241

Project Location
Marion County, Ohio

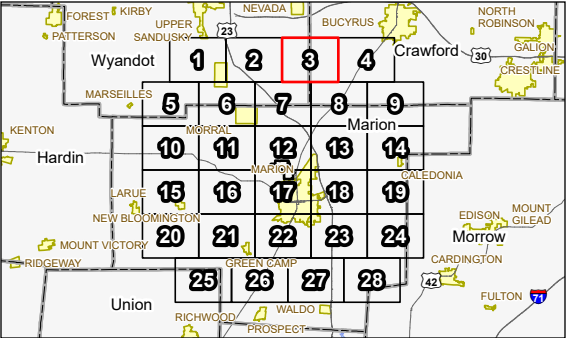
Prepared by JLH on 2021-02-08
TR by CA on 2021-02-22
IR by CMD on 2021-02-22

N

0 1,000 2,000 Feet
(At original document size of 11x17)
1:24,000

Legend

- Project Area
- 10 Mile Buffer
- NRHP Listed Property (Building or Structure)
- NRHP Listed Property
- Recreation Area
- ODNR Land
- Municipal Boundary



Notes

1. Coordinate System: NAD 1983 StatePlane Ohio North FIPS 3401 Feet
2. Data Sources: Stantec, Lightsource, USGS, ODNR, NPS, NADS
3. Background: Esri





Figure No.
8-7

Title
Cultural and Recreational Map

Client/Project
Marion County Solar Project, LLC
Marion County Solar Project

2028113241

Project Location
Marion County, Ohio

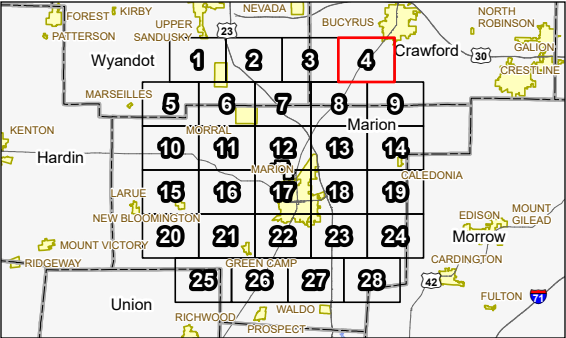
Prepared by JLH on 2021-02-08
TR by CA on 2021-02-22
IR by CMD on 2021-02-22

N

0 1,000 2,000 Feet
(At original document size of 11x17)
1:24,000

Legend

- Project Area
- 10 Mile Buffer
- NRHP Listed Property (Building or Structure)
- NRHP Listed Property
- Recreation Area
- ODNR Land
- Municipal Boundary



Notes

1. Coordinate System: NAD 1983 StatePlane Ohio North FIPS 3401 Feet
2. Data Sources: Stantec, Lightsource, USGS, ODNR, NPS, NADS
3. Background: Esri



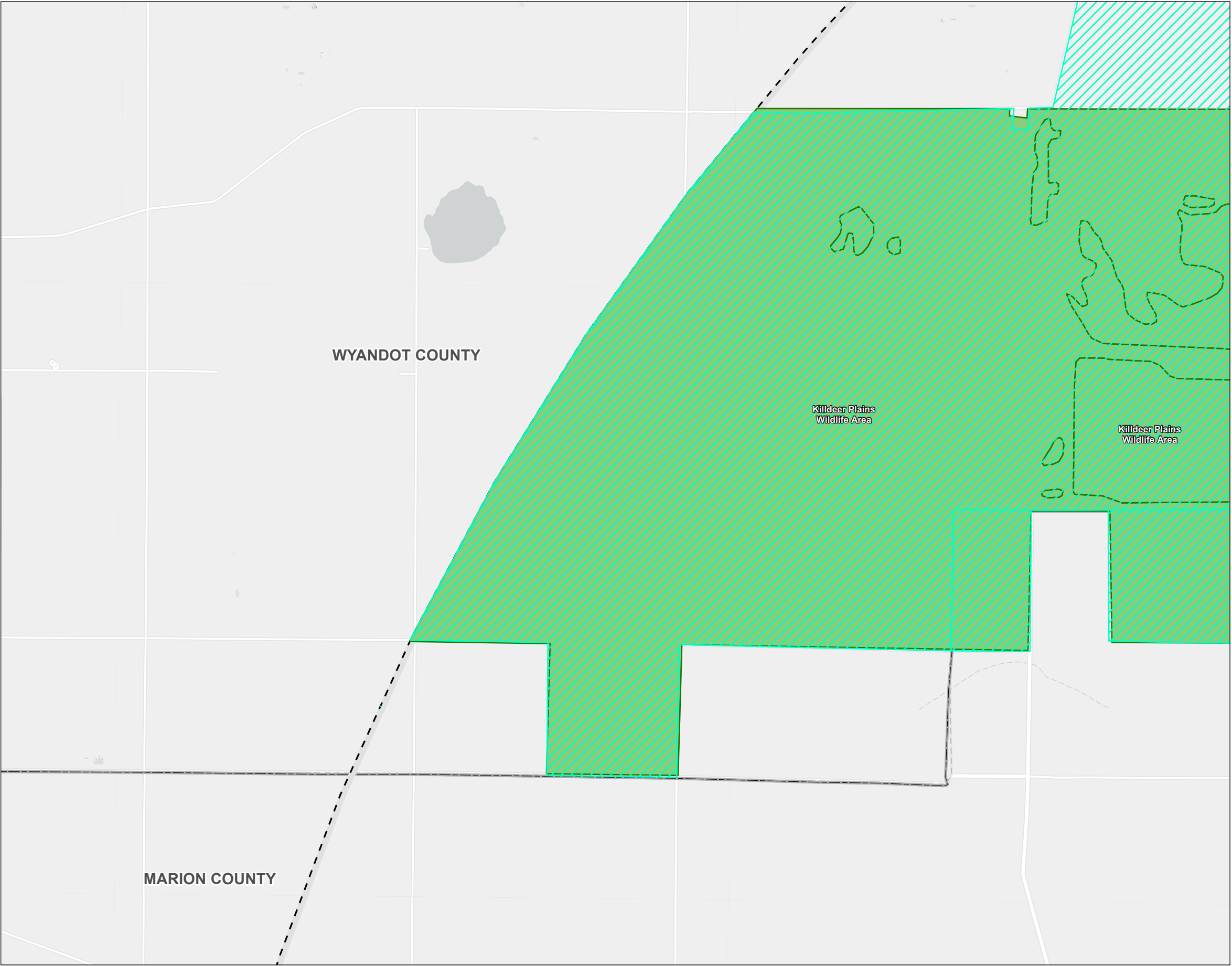


Figure No.
8-7

Title
Cultural and Recreational Map

Client/Project
Marion County Solar Project, LLC
Marion County Solar Project

2028113241

Project Location
Marion County, Ohio

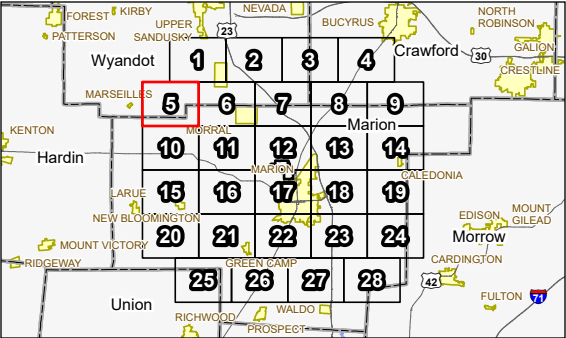
Prepared by JLH on 2021-02-08
TR by CA on 2021-02-22
IR by CMD on 2021-02-22

N

0 1,000 2,000 Feet
(At original document size of 11x17)
1:24,000

Legend

- Project Area
- 10 Mile Buffer
- NRHP Listed Property (Building or Structure)
- NRHP Listed Property
- Recreation Area
- ODNR Land
- Municipal Boundary



Notes

1. Coordinate System: NAD 1983 StatePlane Ohio North FIPS 3401 Feet
2. Data Sources: Stantec, Lightsource, USGS, ODNR, NPS, NADS
3. Background: Esri



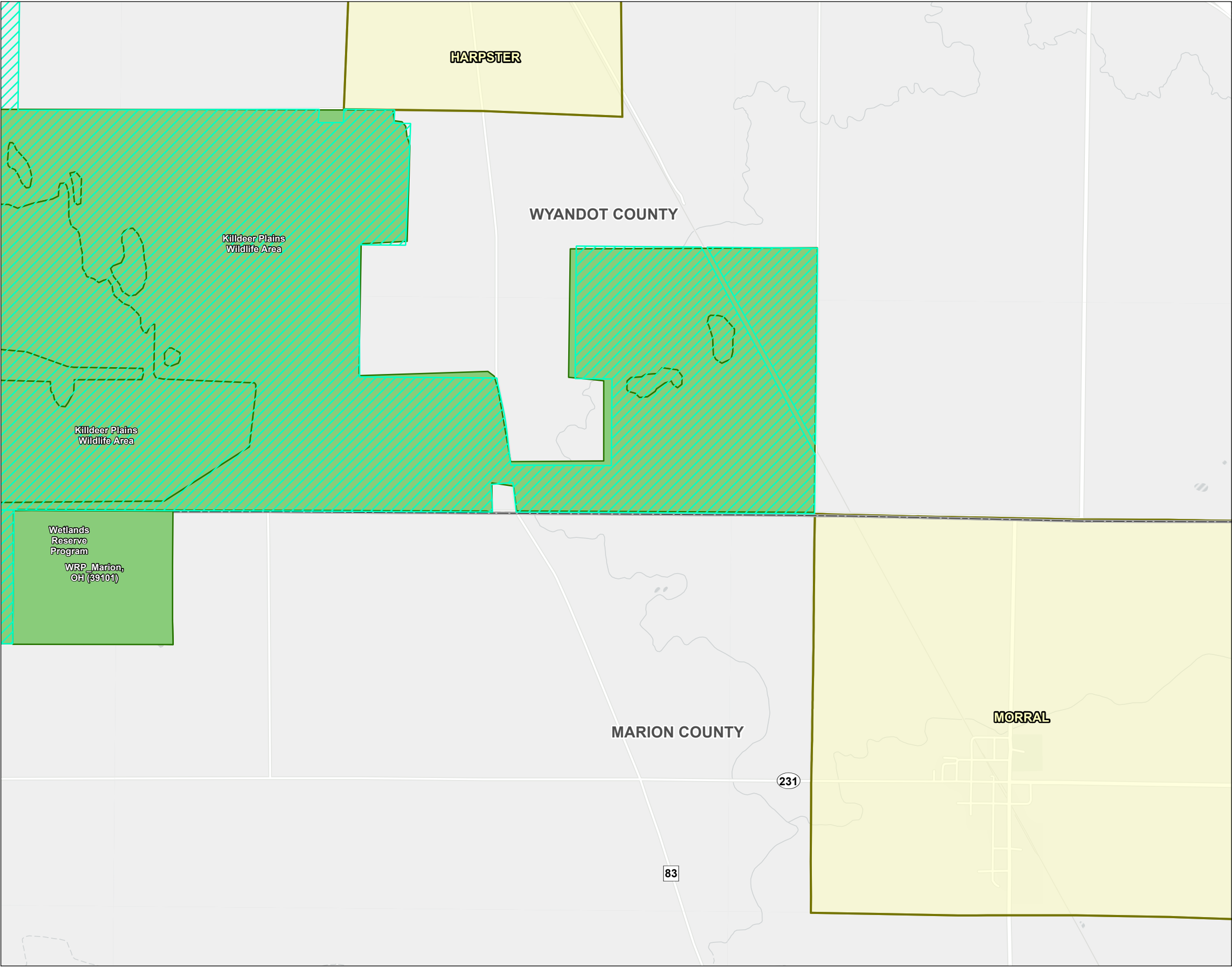


Figure No.
8-7

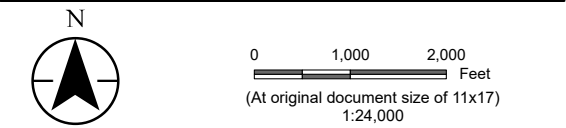
Title
Cultural and Recreational Map

Client/Project
Marion County Solar Project, LLC
Marion County Solar Project

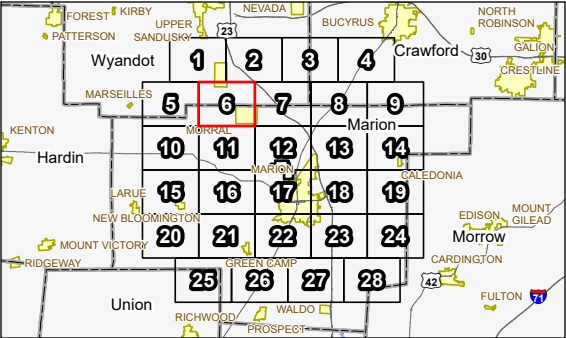
2028113241

Project Location
Marion County, Ohio

Prepared by JLH on 2021-02-08
TR by CA on 2021-02-22
IR by CMD on 2021-02-22



- Legend
- Project Area
 - 10 Mile Buffer
 - NRHP Listed Property (Building or Structure)
 - NRHP Listed Property
 - Recreation Area
 - ODNR Land
 - Municipal Boundary



Notes

1. Coordinate System: NAD 1983 StatePlane Ohio North FIPS 3401 Feet
2. Data Sources: Stantec, Lightsource, USGS, ODNR, NPS, NADS
3. Background: Esri



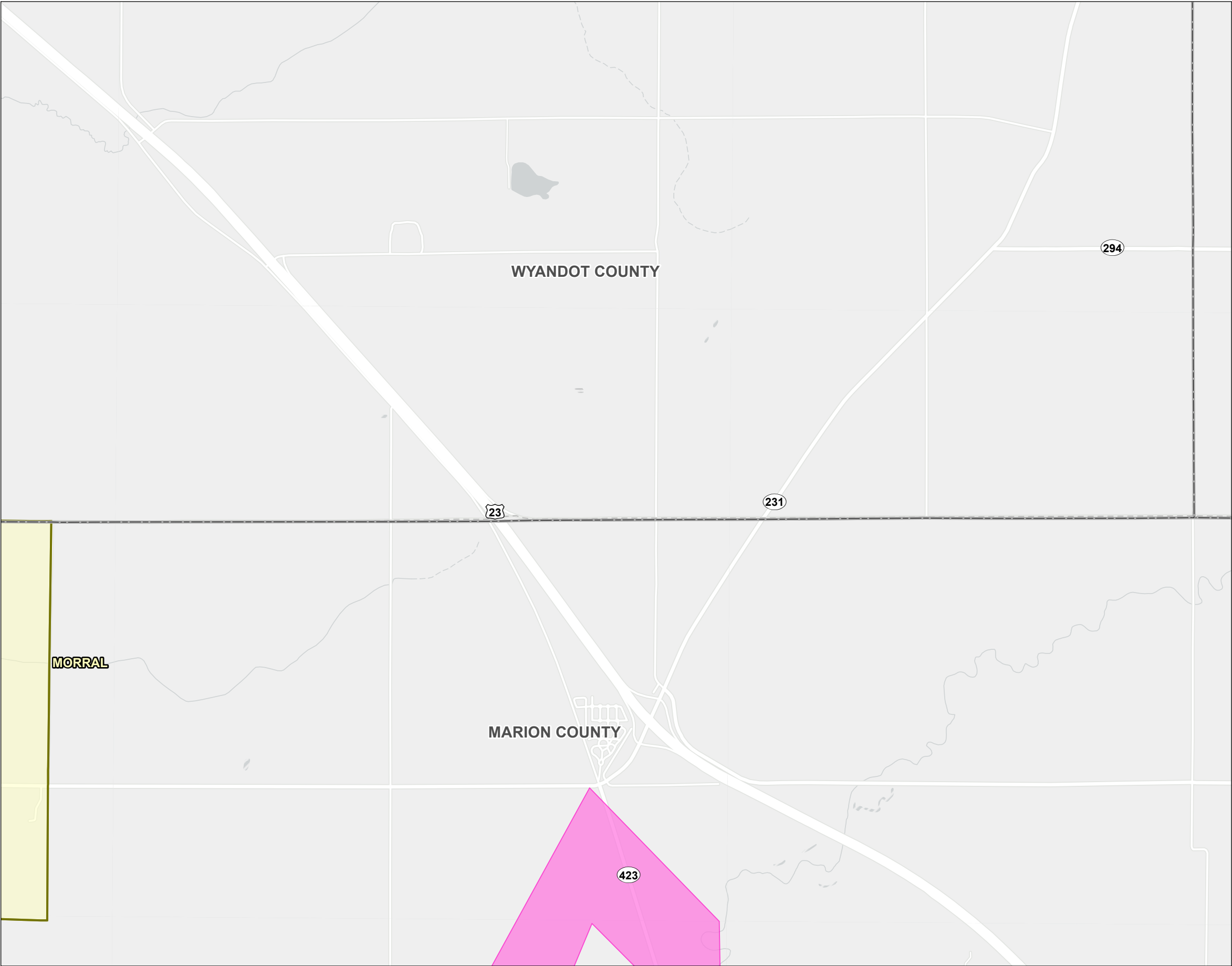


Figure No.
8-7

Title
Cultural and Recreational Map

Client/Project
Marion County Solar Project, LLC
Marion County Solar Project

2028113241

Project Location
Marion County, Ohio

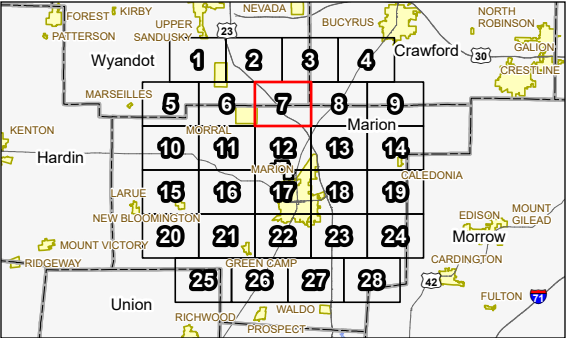
Prepared by JLH on 2021-02-08
TR by CA on 2021-02-22
IR by CMD on 2021-02-22

N

0 1,000 2,000 Feet
(At original document size of 11x17)
1:24,000

Legend

- Project Area
- 10 Mile Buffer
- NRHP Listed Property (Building or Structure)
- NRHP Listed Property
- Recreation Area
- ODNR Land
- Municipal Boundary



Notes

1. Coordinate System: NAD 1983 StatePlane Ohio North FIPS 3401 Feet
2. Data Sources: Stantec, Lightsource, USGS, ODNR, NPS, NADS
3. Background: Esri



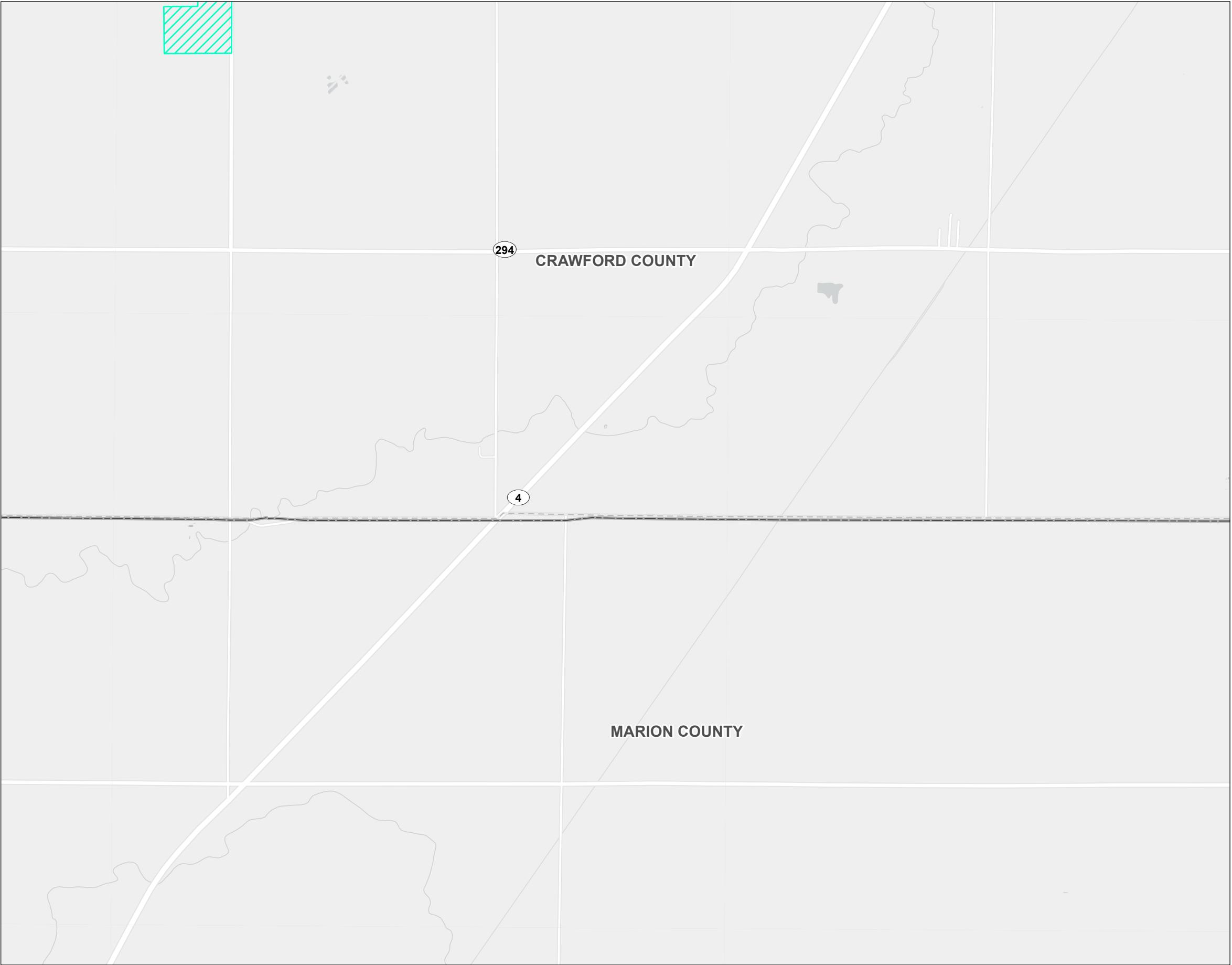


Figure No.
8-7

Title
Cultural and Recreational Map

Client/Project
Marion County Solar Project, LLC
Marion County Solar Project

2028113241

Project Location
Marion County, Ohio

Prepared by JLH on 2021-02-08
TR by CA on 2021-02-22
IR by CMD on 2021-02-22

N

01,0002,000

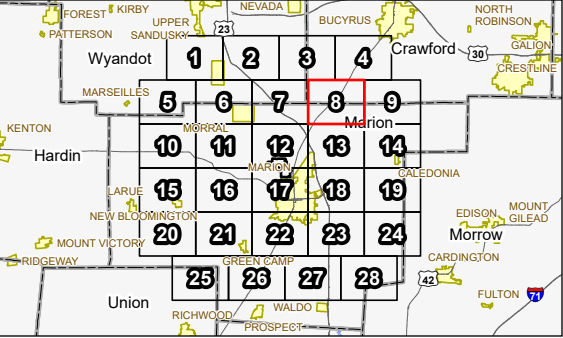
Feet

(At original document size of 11x17)

1:24,000

Legend

- Project Area
- 10 Mile Buffer
- NRHP Listed Property (Building or Structure)
- NRHP Listed Property
- Recreation Area
- ODNR Land
- Municipal Boundary



Notes

1. Coordinate System: NAD 1983 StatePlane Ohio North FIPS 3401 Feet
2. Data Sources: Stantec, Lightsource, USGS, ODNR, NPS, NADS
3. Background: Esri





Figure No.
8-7

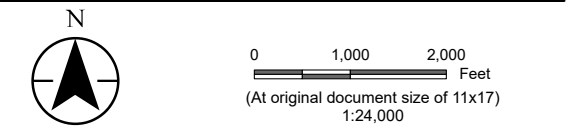
Title
Cultural and Recreational Map

Client/Project
Marion County Solar Project, LLC
Marion County Solar Project

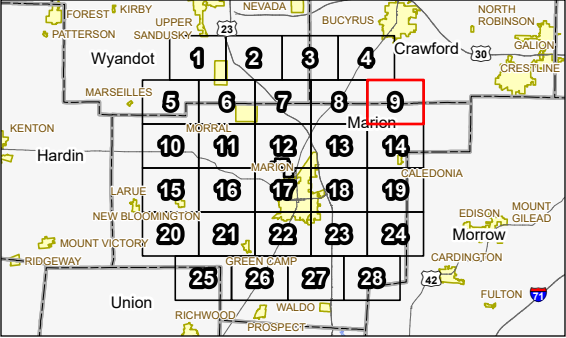
2028113241

Project Location
Marion County, Ohio

Prepared by JLH on 2021-02-08
TR by CA on 2021-02-22
IR by CMD on 2021-02-22



- Legend
- Project Area
 - 10 Mile Buffer
 - NRHP Listed Property (Building or Structure)
 - NRHP Listed Property
 - Recreation Area
 - ODNR Land
 - Municipal Boundary



Notes

1. Coordinate System: NAD 1983 StatePlane Ohio North FIPS 3401 Feet
2. Data Sources: Stantec, Lightsource, USGS, ODNR, NPS, NADS
3. Background: Esri





Figure No.
8-7

Title
Cultural and Recreational Map

Client/Project
Marion County Solar Project, LLC
Marion County Solar Project

2028113241

Project Location
Marion County, Ohio

Prepared by JLH on 2021-02-08
TR by CA on 2021-02-22
IR by CMD on 2021-02-22

N

01,0002,000

Feet

(At original document size of 11x17)

1:24,000

Legend

Project Area

10 Mile Buffer

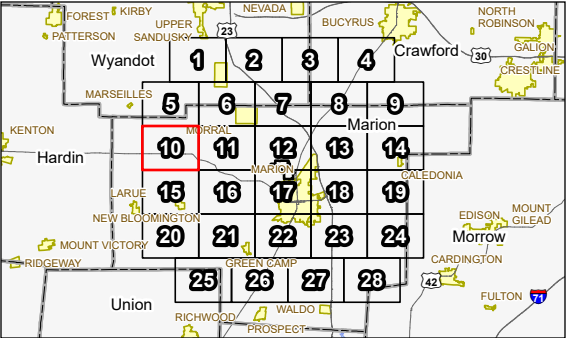
NRHP Listed Property (Building or Structure)

NRHP Listed Property

Recreation Area

ODNR Land

Municipal Boundary



Notes

1. Coordinate System: NAD 1983 StatePlane Ohio North FIPS 3401 Feet
2. Data Sources: Stantec, Lightsource, USGS, ODNR, NPS, NADS
3. Background: Esri





Figure No.
8-7

Title
Cultural and Recreational Map

Client/Project
Marion County Solar Project, LLC
Marion County Solar Project

2028113241

Project Location
Marion County, Ohio

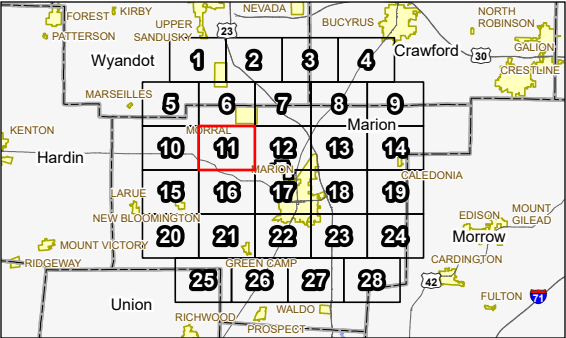
Prepared by JLH on 2021-02-08
TR by CA on 2021-02-22
IR by CMD on 2021-02-22

N

0 1,000 2,000 Feet
(At original document size of 11x17)
1:24,000

Legend

- Project Area
- 10 Mile Buffer
- NRHP Listed Property (Building or Structure)
- NRHP Listed Property
- Recreation Area
- ODNR Land
- Municipal Boundary



Notes

1. Coordinate System: NAD 1983 StatePlane Ohio North FIPS 3401 Feet
2. Data Sources: Stantec, Lightsource, USGS, ODNR, NPS, NADS
3. Background: Esri



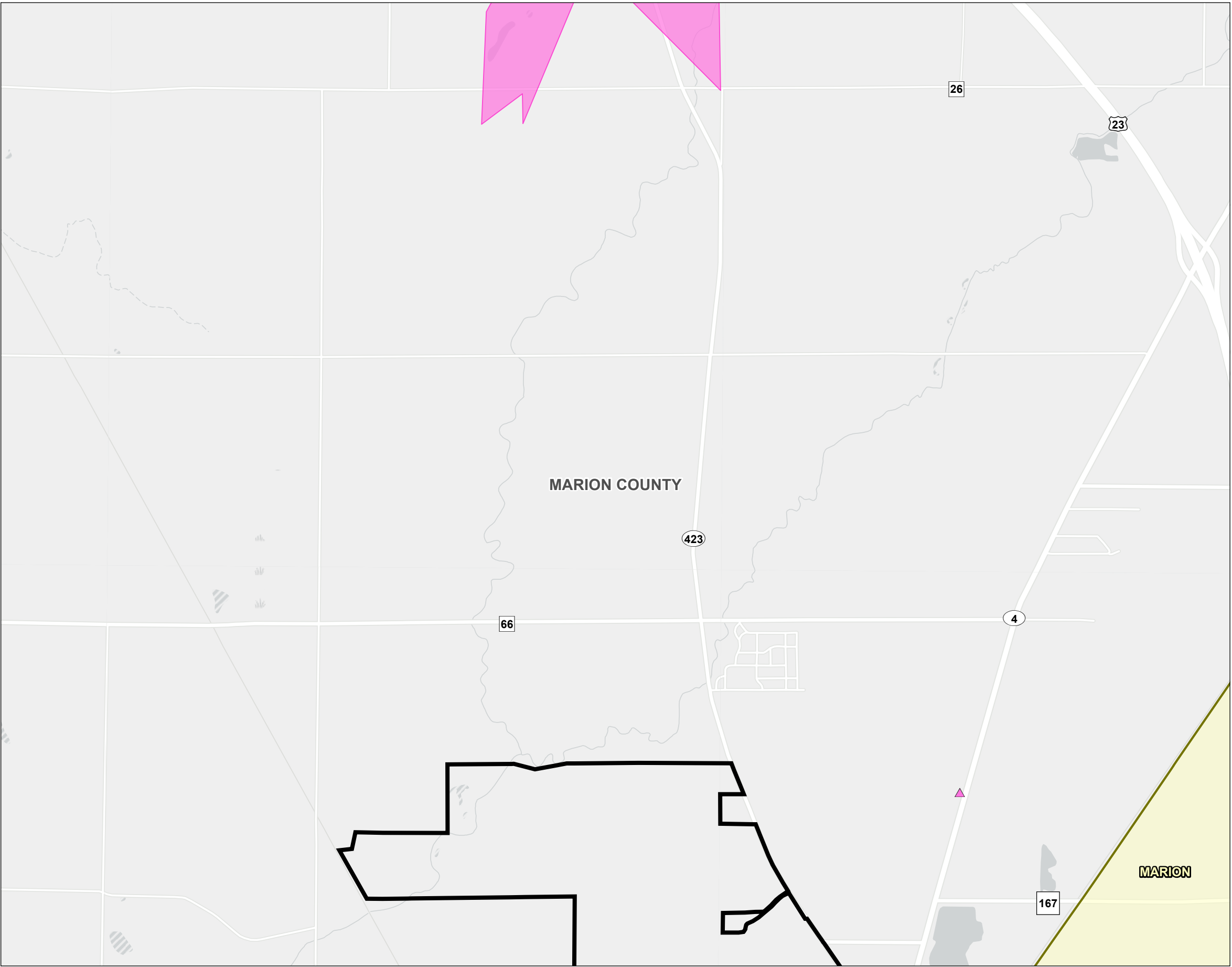


Figure No.
8-7

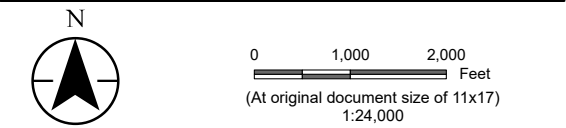
Title
Cultural and Recreational Map

Client/Project
Marion County Solar Project, LLC
Marion County Solar Project

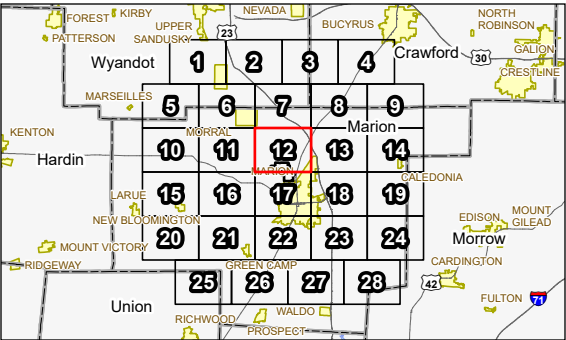
2028113241

Project Location
Marion County, Ohio

Prepared by JLH on 2021-02-08
TR by CA on 2021-02-22
IR by CMD on 2021-02-22



- Legend
- Project Area
 - 10 Mile Buffer
 - NRHP Listed Property (Building or Structure)
 - NRHP Listed Property
 - Recreation Area
 - ODNR Land
 - Municipal Boundary



Notes

1. Coordinate System: NAD 1983 StatePlane Ohio North FIPS 3401 Feet
2. Data Sources: Stantec, Lightsource, USGS, ODNR, NPS, NADS
3. Background: Esri



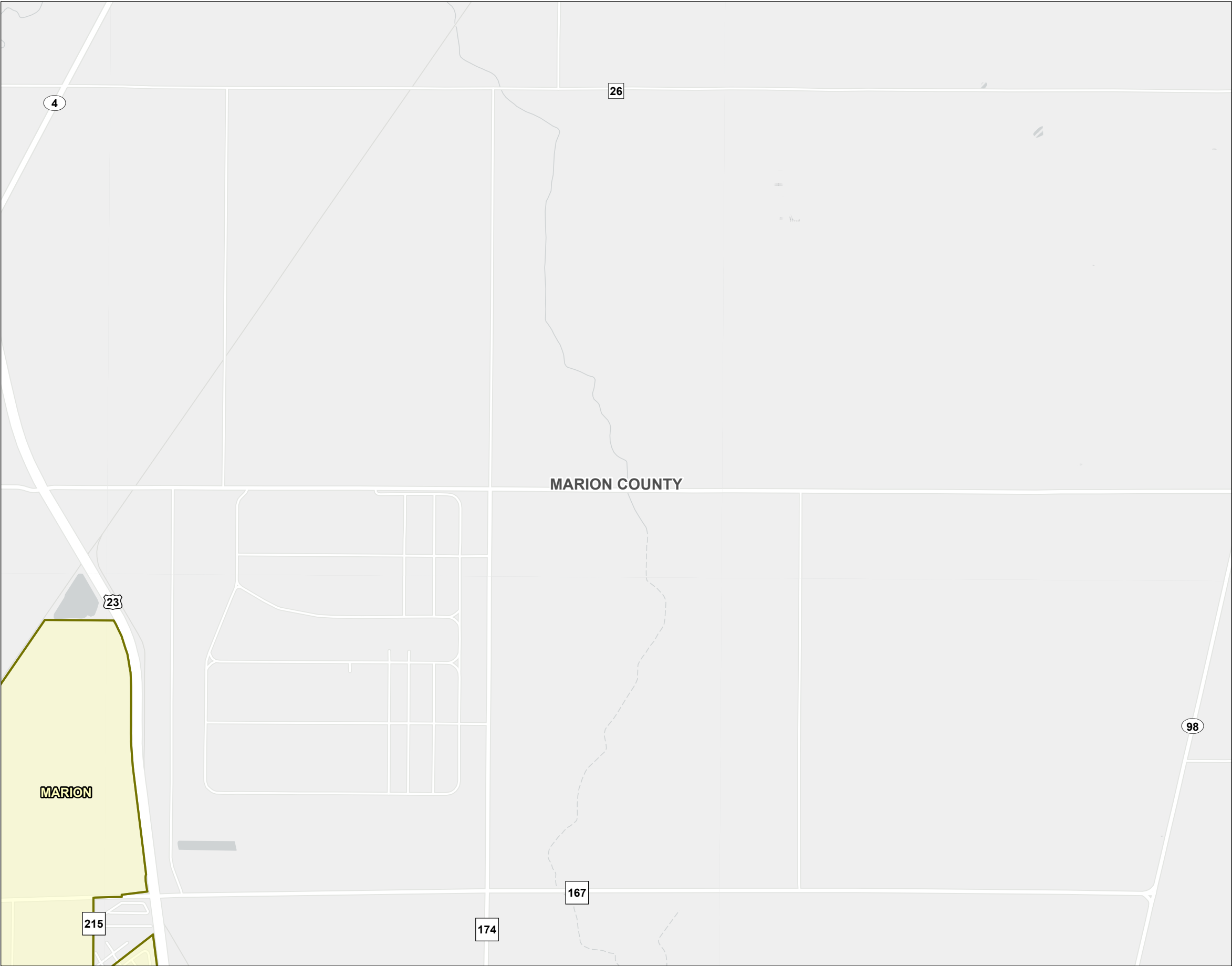


Figure No.
8-7

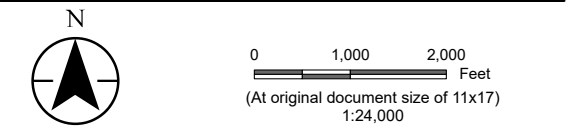
Title
Cultural and Recreational Map

Client/Project
Marion County Solar Project, LLC
Marion County Solar Project

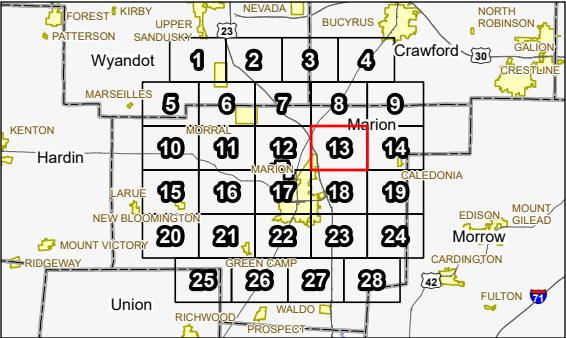
2028113241

Project Location
Marion County, Ohio

Prepared by JLH on 2021-02-08
TR by CA on 2021-02-22
IR by CMD on 2021-02-22



- Legend
- Project Area
 - 10 Mile Buffer
 - NRHP Listed Property (Building or Structure)
 - NRHP Listed Property
 - Recreation Area
 - ODNR Land
 - Municipal Boundary



Notes

1. Coordinate System: NAD 1983 StatePlane Ohio North FIPS 3401 Feet
2. Data Sources: Stantec, Lightsource, USGS, ODNR, NPS, NADS
3. Background: Esri



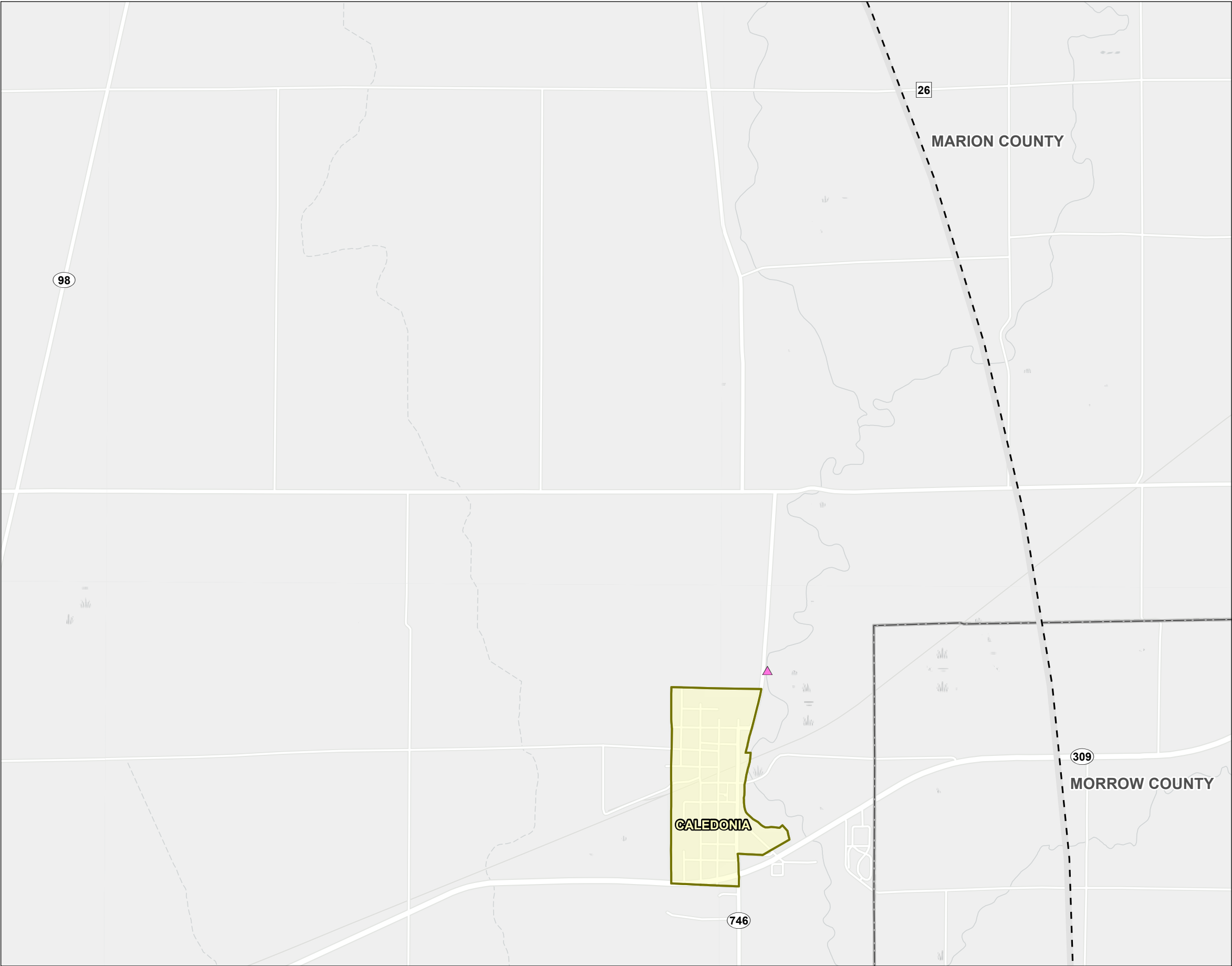


Figure No.
8-7

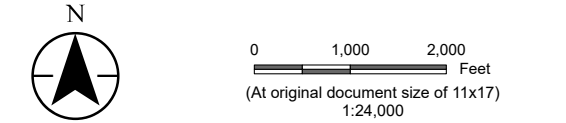
Title
Cultural and Recreational Map

Client/Project
Marion County Solar Project, LLC
Marion County Solar Project

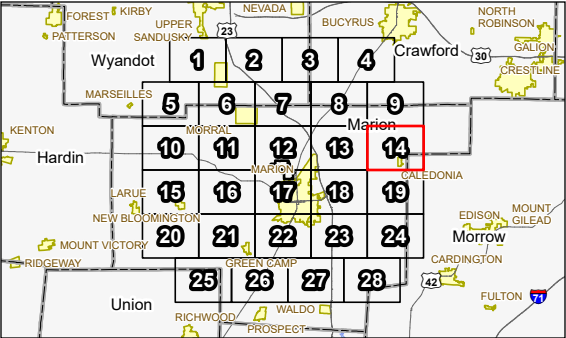
2028113241

Project Location
Marion County, Ohio

Prepared by JLH on 2021-02-08
TR by CA on 2021-02-22
IR by CMD on 2021-02-22



- Legend
- Project Area
 - 10 Mile Buffer
 - NRHP Listed Property (Building or Structure)
 - NRHP Listed Property
 - Recreation Area
 - ODNR Land
 - Municipal Boundary



Notes

- Coordinate System: NAD 1983 StatePlane Ohio North FIPS 3401 Feet
- Data Sources: Stantec, Lightsource, USGS, ODNR, NPS, NADS
- Background: Esri



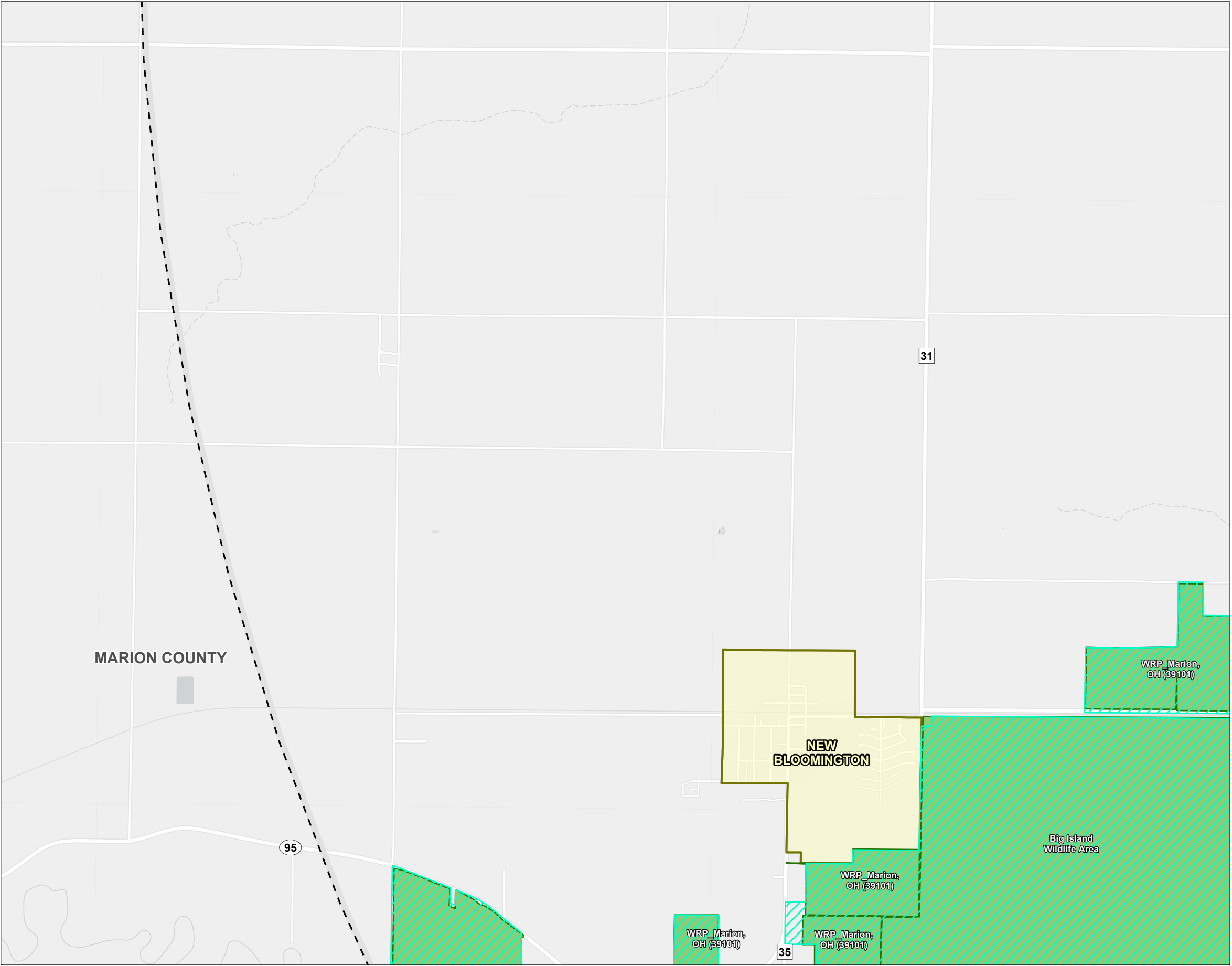


Figure No.
8-7

Title
Cultural and Recreational Map

Client/Project
Marion County Solar Project, LLC
Marion County Solar Project

2028113241

Project Location
Marion County, Ohio

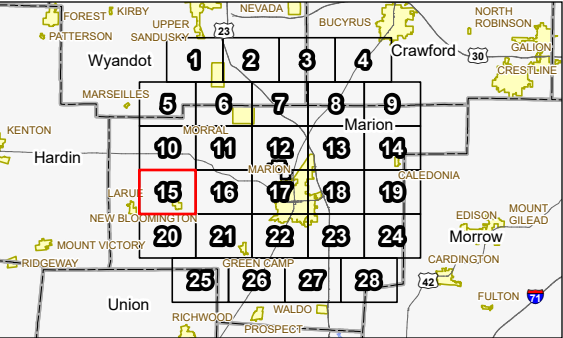
Prepared by JLH on 2021-02-08
TR by CA on 2021-02-22
IR by CMD on 2021-02-22

N

0 1,000 2,000 Feet
(At original document size of 11x17)
1:24,000

Legend

- Project Area
- 10 Mile Buffer
- NRHP Listed Property (Building or Structure)
- NRHP Listed Property
- Recreation Area
- ODNR Land
- Municipal Boundary



Notes

1. Coordinate System: NAD 1983 StatePlane Ohio North FIPS 3401 Feet
2. Data Sources: Stantec, Lightsource, USGS, ODNR, NPS, NADS
3. Background: Esri



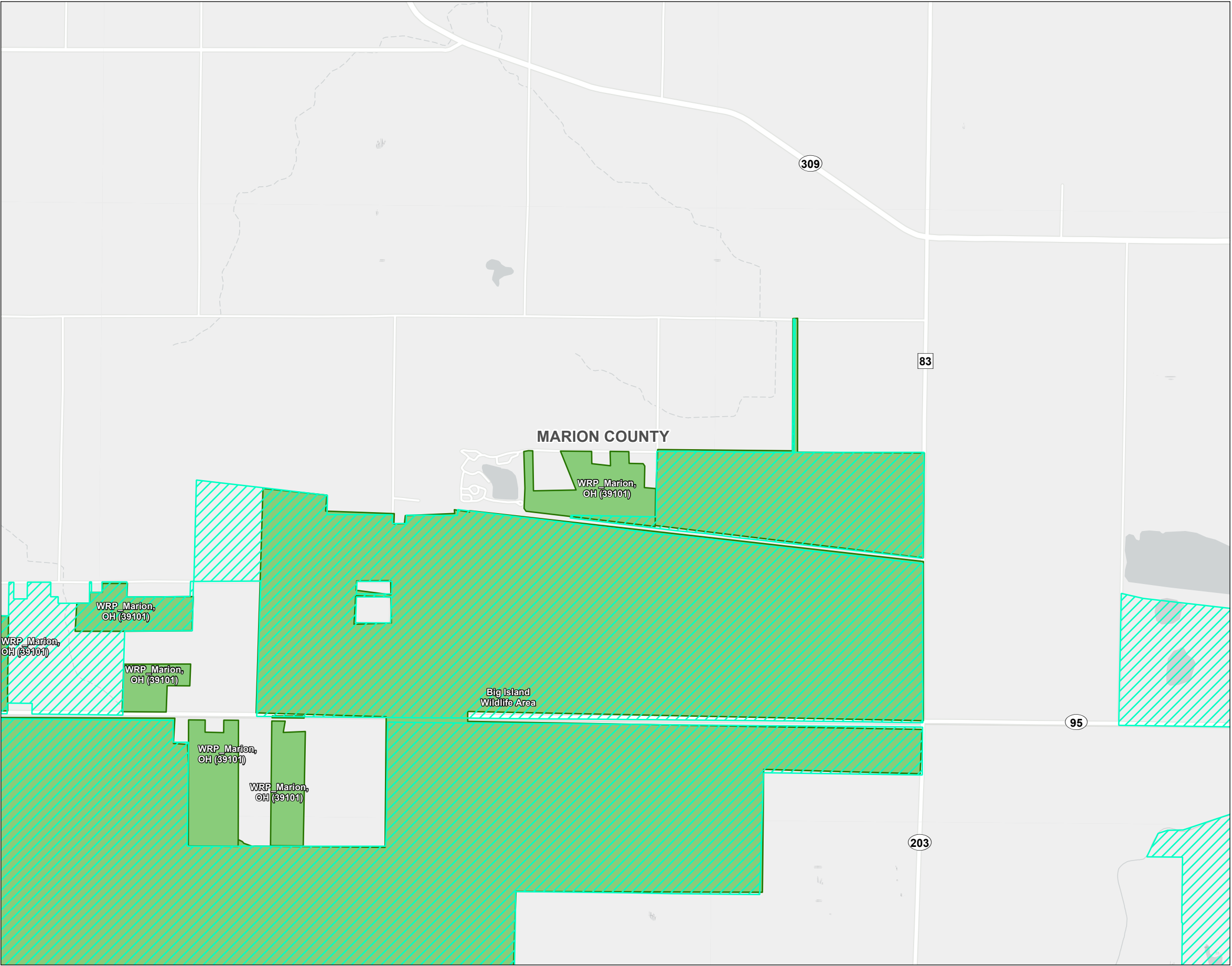


Figure No.
8-7

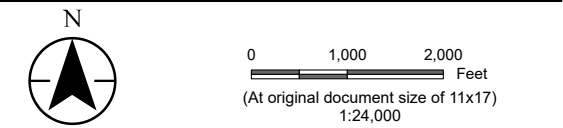
Title
Cultural and Recreational Map

Client/Project
Marion County Solar Project, LLC
Marion County Solar Project

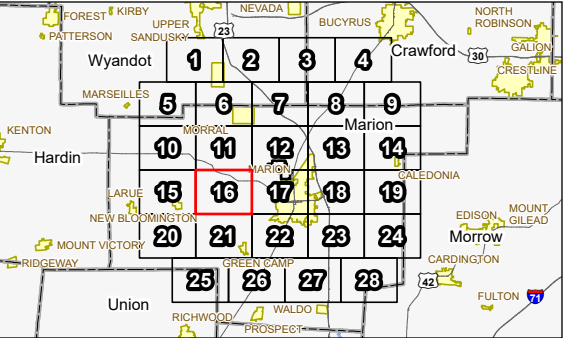
2028113241

Project Location
Marion County, Ohio

Prepared by JLH on 2021-02-08
TR by CA on 2021-02-22
IR by CMD on 2021-02-22



- Legend
- Project Area
 - 10 Mile Buffer
 - NRHP Listed Property (Building or Structure)
 - NRHP Listed Property
 - Recreation Area
 - ODNr Land
 - Municipal Boundary



Notes

1. Coordinate System: NAD 1983 StatePlane Ohio North FIPS 3401 Feet
2. Data Sources: Stantec, Lightsource, USGS, ODNr, NPS, NADS
3. Background: Esri



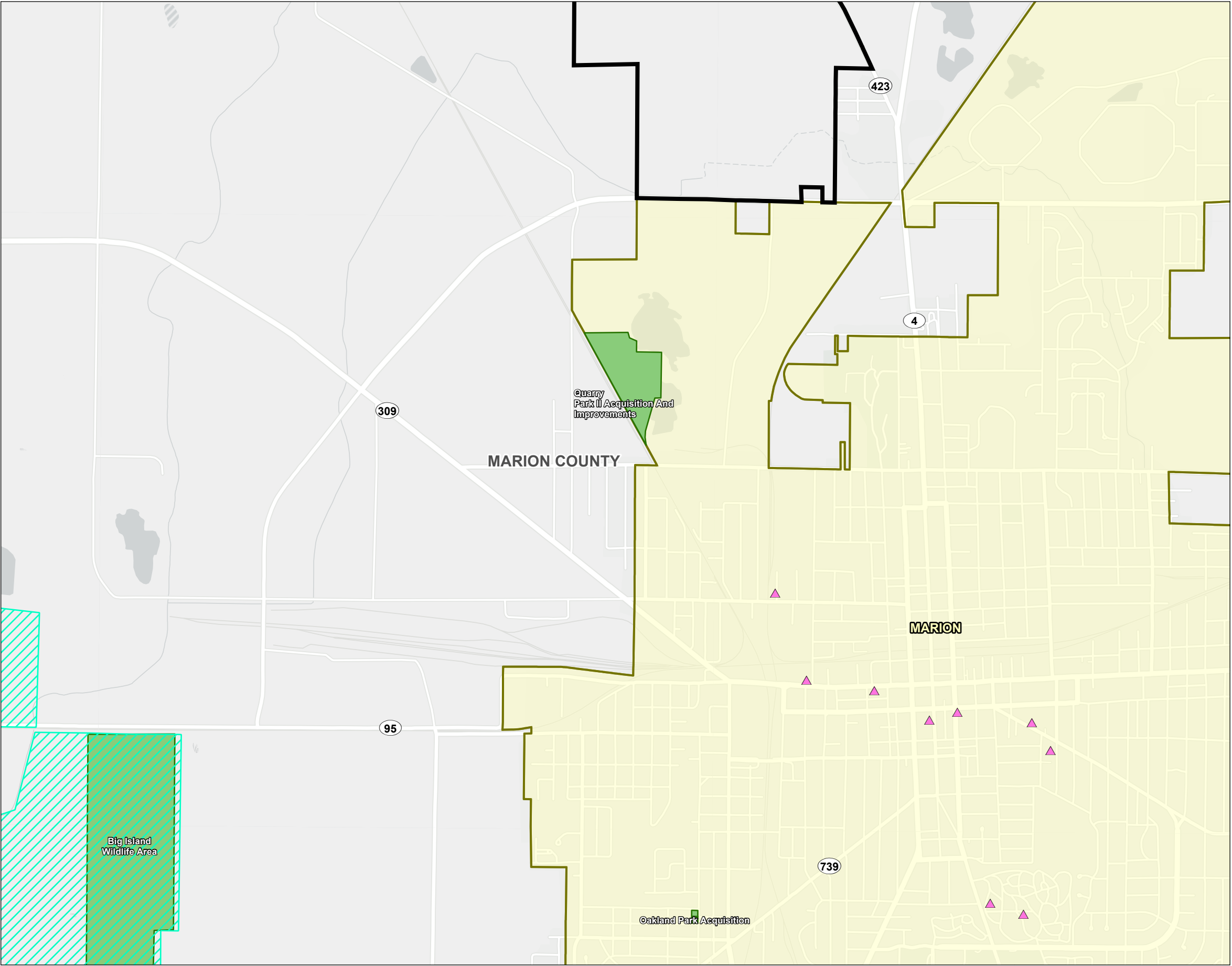


Figure No.
8-7

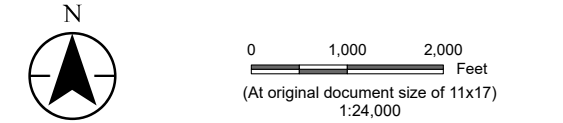
Title
Cultural and Recreational Map

Client/Project
Marion County Solar Project, LLC
Marion County Solar Project

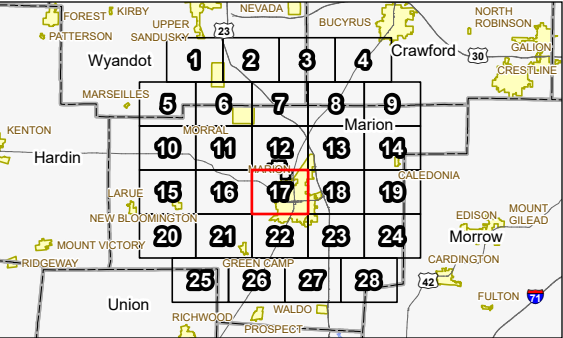
2028113241

Project Location
Marion County, Ohio

Prepared by JLH on 2021-02-08
TR by CA on 2021-02-22
IR by CMD on 2021-02-22



- Legend
- Project Area
 - 10 Mile Buffer
 - NRHP Listed Property (Building or Structure)
 - NRHP Listed Property
 - Recreation Area
 - ODNR Land
 - Municipal Boundary



Notes

1. Coordinate System: NAD 1983 StatePlane Ohio North FIPS 3401 Feet
2. Data Sources: Stantec, Lightsource, USGS, ODNR, NPS, NADS
3. Background: Esri



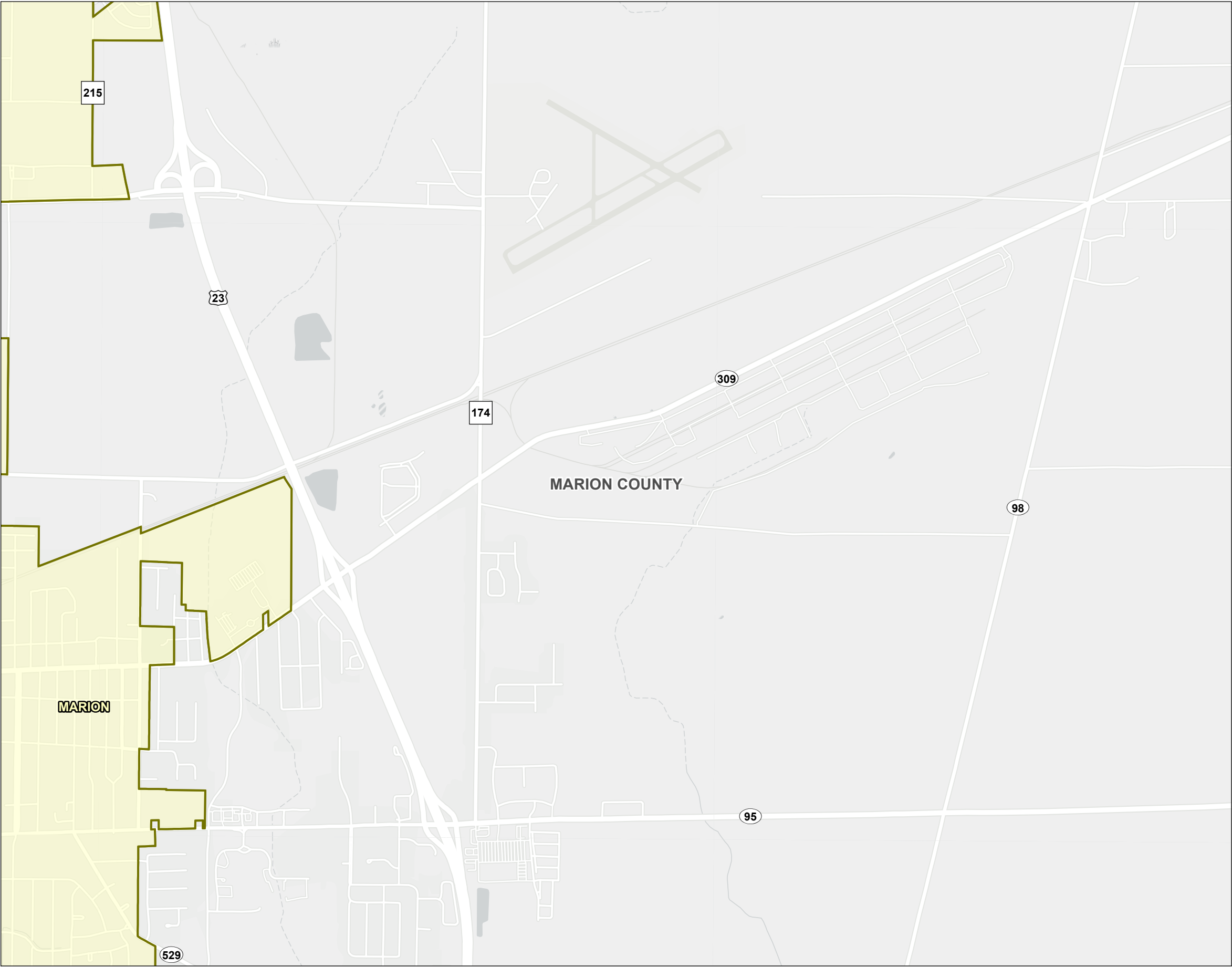


Figure No.
8-7

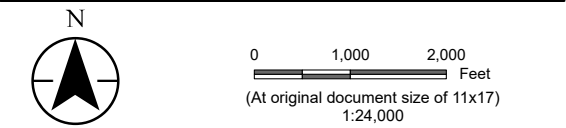
Title
Cultural and Recreational Map

Client/Project
Marion County Solar Project, LLC
Marion County Solar Project

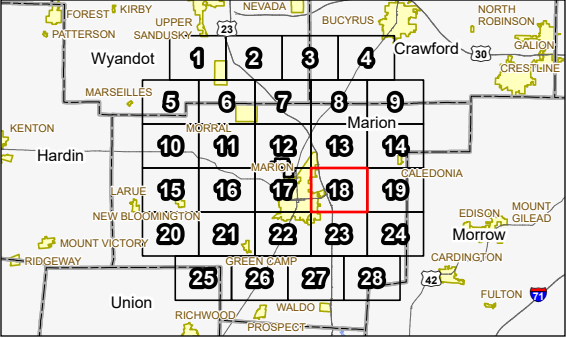
2028113241

Project Location
Marion County, Ohio

Prepared by JLH on 2021-02-08
TR by CA on 2021-02-22
IR by CMD on 2021-02-22



- Legend
- Project Area
 - 10 Mile Buffer
 - NRHP Listed Property (Building or Structure)
 - NRHP Listed Property
 - Recreation Area
 - ODNR Land
 - Municipal Boundary



Notes

1. Coordinate System: NAD 1983 StatePlane Ohio North FIPS 3401 Feet
2. Data Sources: Stantec, Lightsource, USGS, ODNR, NPS, NADS
3. Background: Esri



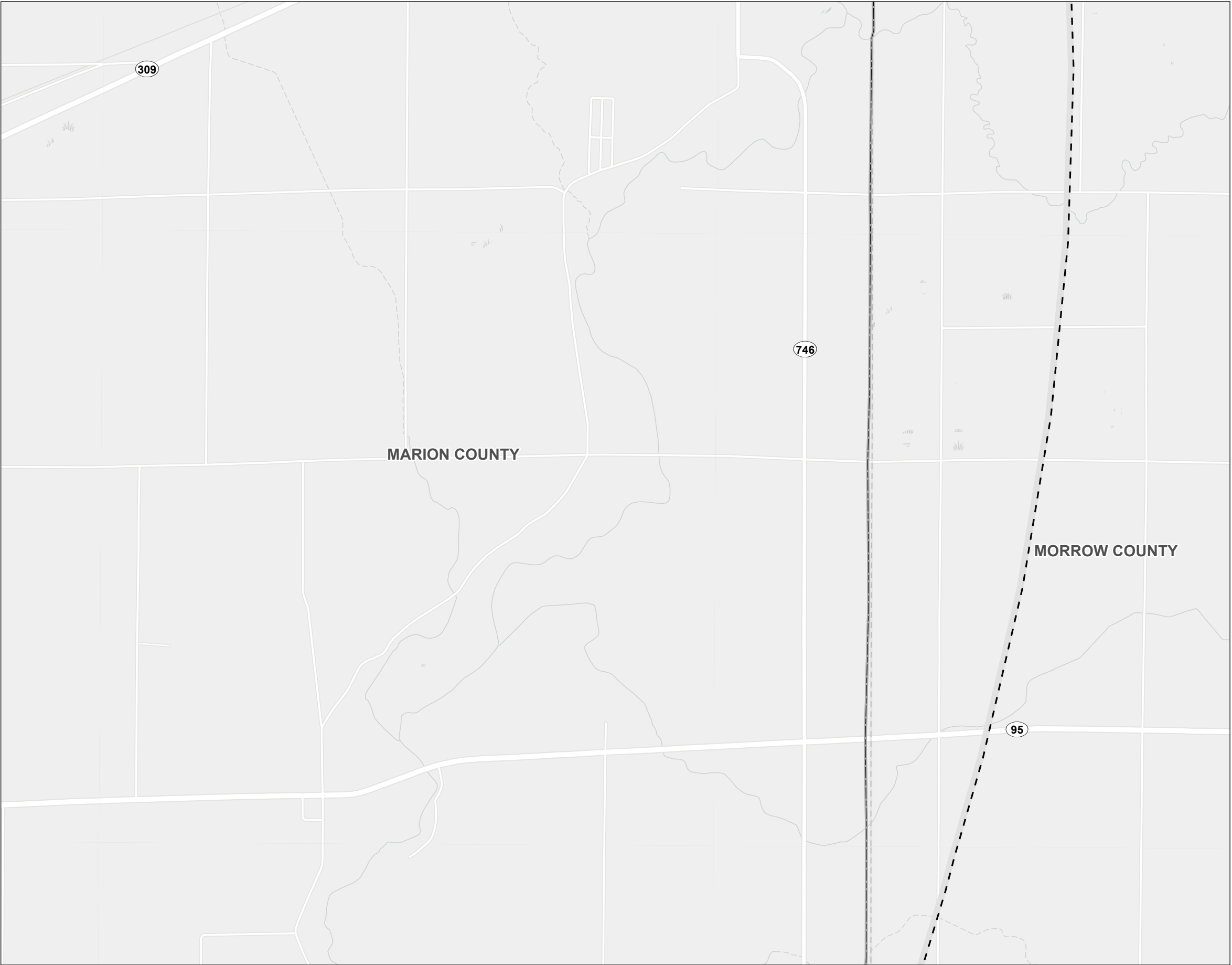


Figure No.
8-7


Title
Cultural and Recreational Map

Client/Project
Marion County Solar Project, LLC
Marion County Solar Project

2028113241

Project Location
Marion County, Ohio

Prepared by JLH on 2021-02-08
TR by CA on 2021-02-22
IR by CMD on 2021-02-22










01,0002,000

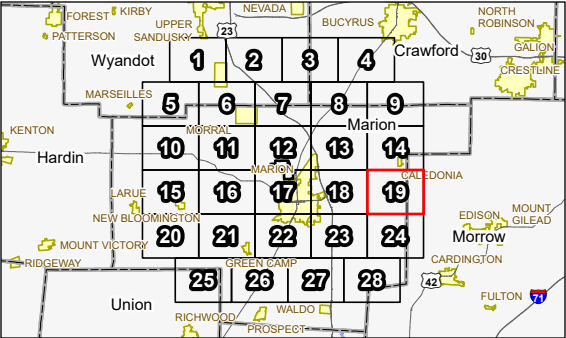
Feet

(At original document size of 11x17)

1:24,000

Legend

-  Project Area
-  10 Mile Buffer
-  NRHP Listed Property (Building or Structure)
-  NRHP Listed Property
-  Recreation Area
-  ODNR Land
-  Municipal Boundary



Notes

1. Coordinate System: NAD 1983 StatePlane Ohio North FIPS 3401 Feet
2. Data Sources: Stantec, Lightsource, USGS, ODNR, NPS, NADS
3. Background: Esri



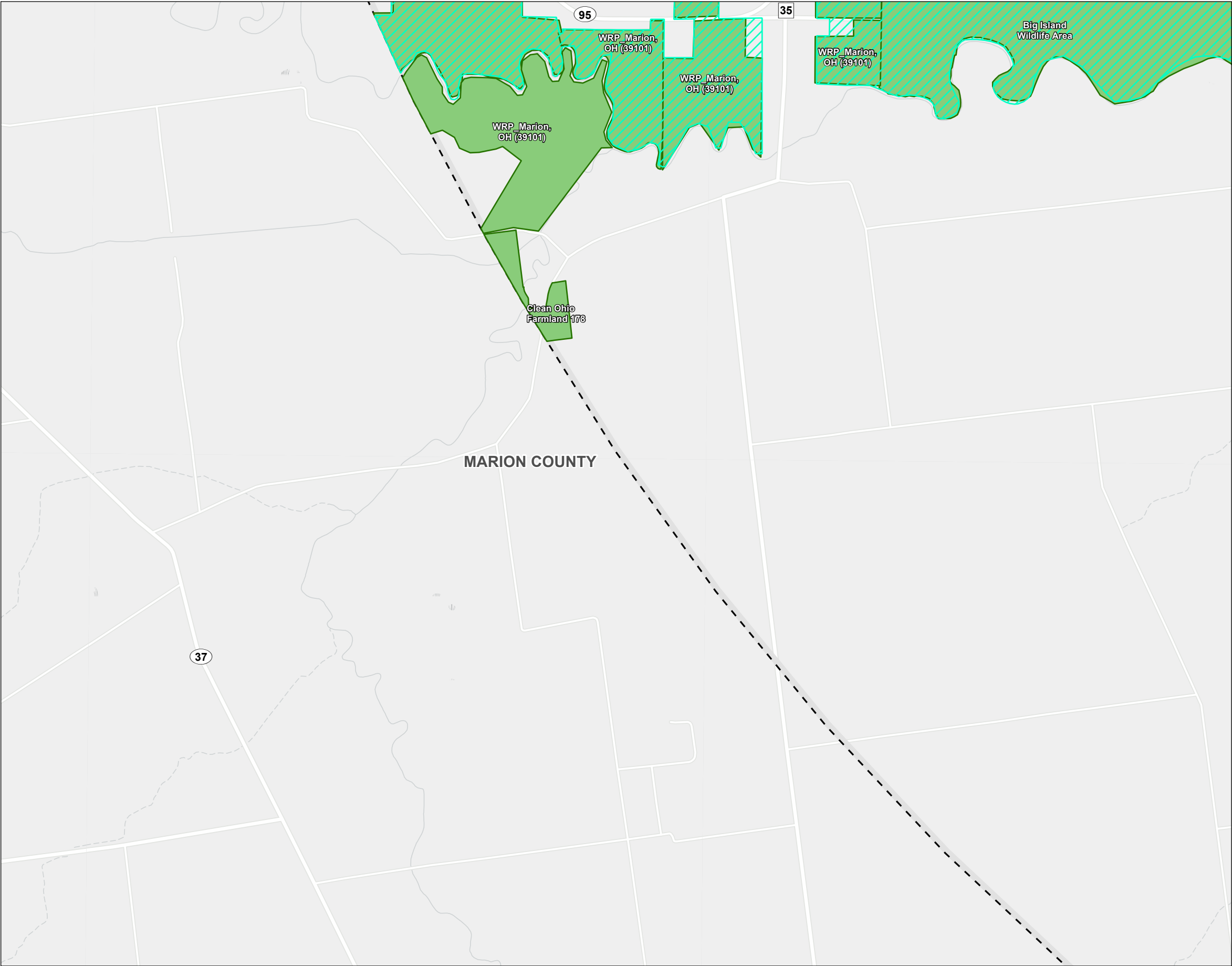


Figure No.
8-7

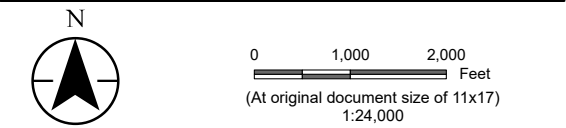
Title
Cultural and Recreational Map

Client/Project
Marion County Solar Project, LLC
Marion County Solar Project

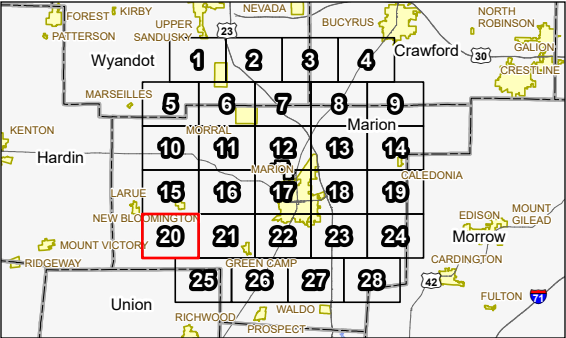
2028113241

Project Location
Marion County, Ohio

Prepared by JLH on 2021-02-08
TR by CA on 2021-02-22
IR by CMD on 2021-02-22



- Legend
- Project Area
 - 10 Mile Buffer
 - NRHP Listed Property (Building or Structure)
 - NRHP Listed Property
 - Recreation Area
 - ODNR Land
 - Municipal Boundary



Notes

1. Coordinate System: NAD 1983 StatePlane Ohio North FIPS 3401 Feet
2. Data Sources: Stantec, Lightsource, USGS, ODNR, NPS, NADS
3. Background: Esri



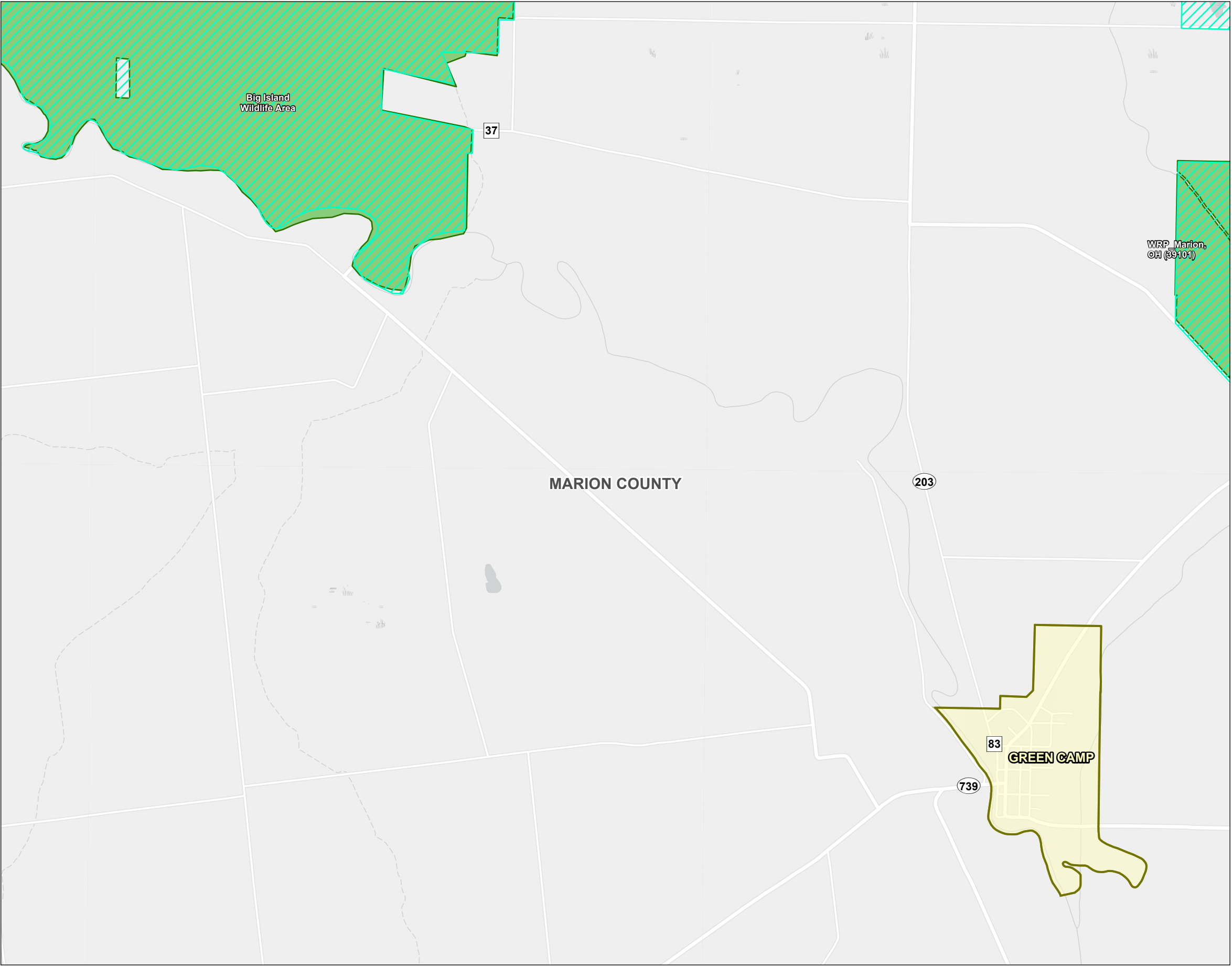


Figure No.
8-7

Title
Cultural and Recreational Map

Client/Project
Marion County Solar Project, LLC
Marion County Solar Project

2028113241

Project Location
Marion County, Ohio

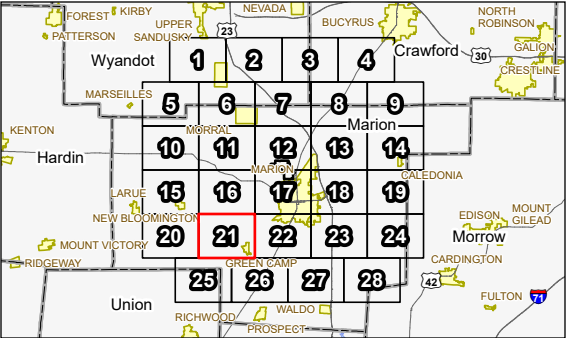
Prepared by JLH on 2021-02-08
TR by CA on 2021-02-22
IR by CMD on 2021-02-22

N

0 1,000 2,000 Feet
(At original document size of 11x17)
1:24,000

Legend

- Project Area
- 10 Mile Buffer
- NRHP Listed Property (Building or Structure)
- NRHP Listed Property
- Recreation Area
- ODNR Land
- Municipal Boundary



Notes

1. Coordinate System: NAD 1983 StatePlane Ohio North FIPS 3401 Feet
2. Data Sources: Stantec, Lightsource, USGS, ODNR, NPS, NADS
3. Background: Esri



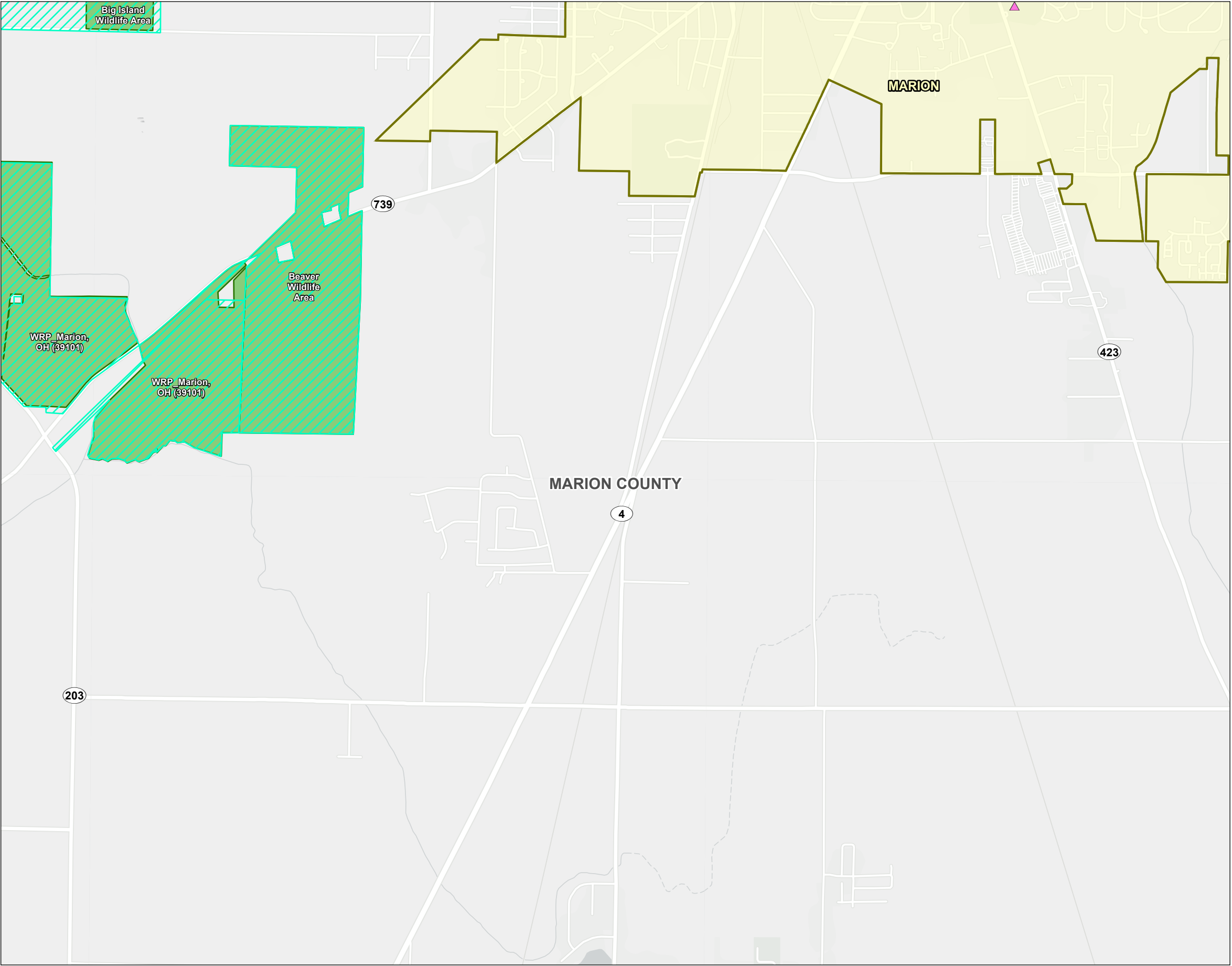


Figure No.
8-7

Title
Cultural and Recreational Map

Client/Project
Marion County Solar Project, LLC
Marion County Solar Project

2028113241

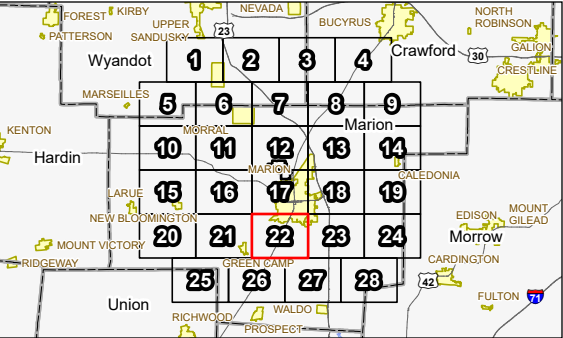
Project Location
Marion County, Ohio

Prepared by JLH on 2021-02-08
TR by CA on 2021-02-22
IR by CMD on 2021-02-22

Legend

- Project Area
- 10 Mile Buffer
- NRHP Listed Property (Building or Structure)
- NRHP Listed Property
- Recreation Area
- ODNR Land
- Municipal Boundary

North arrow and scale bar (0 to 2,000 Feet).
(At original document size of 11x17)
1:24,000



Notes

1. Coordinate System: NAD 1983 StatePlane Ohio North FIPS 3401 Feet
2. Data Sources: Stantec, Lightsource, USGS, ODNR, NPS, NADS
3. Background: Esri



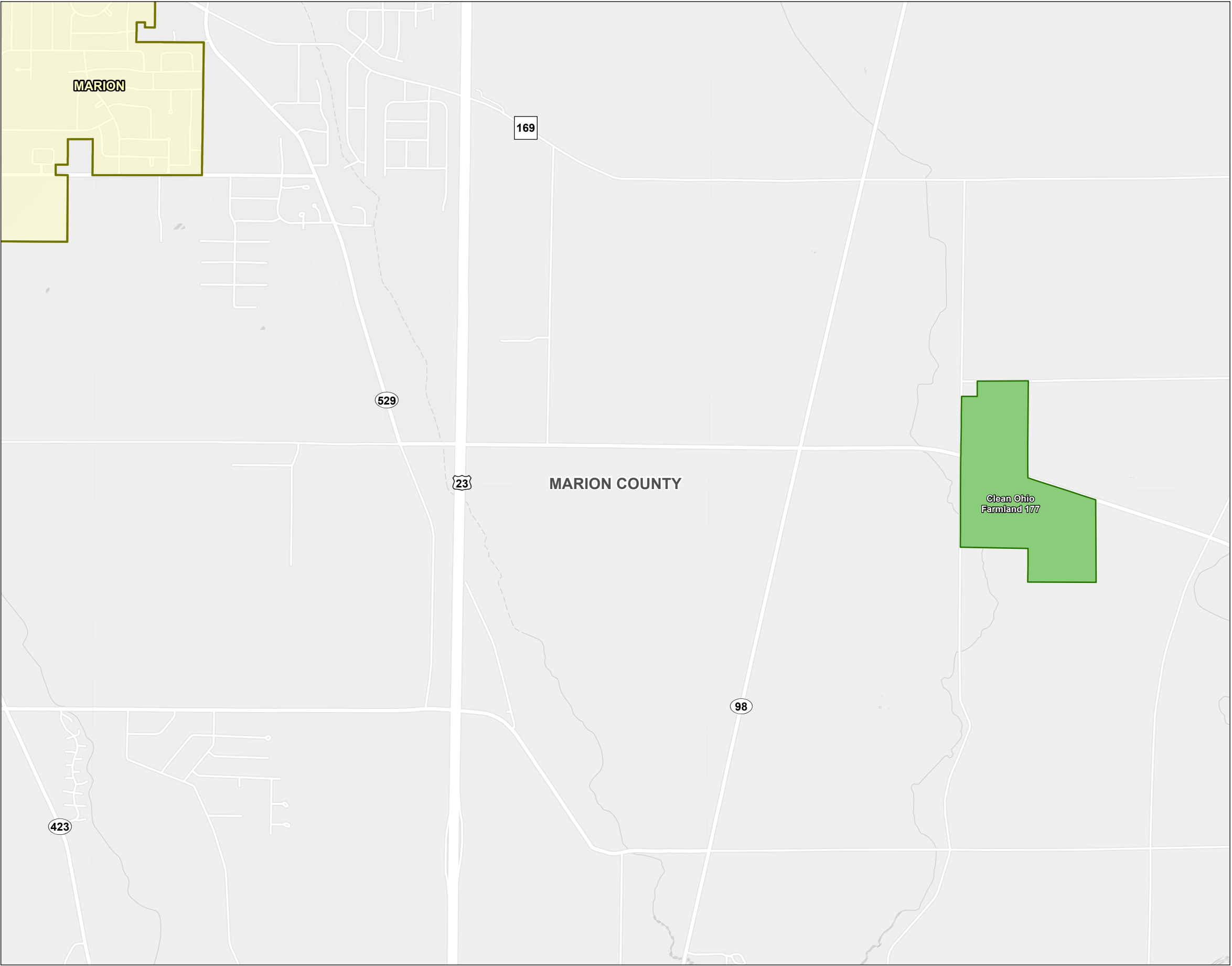


Figure No.
8-7

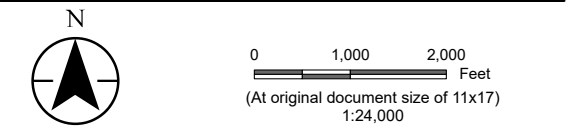
Title
Cultural and Recreational Map

Client/Project
Marion County Solar Project, LLC
Marion County Solar Project

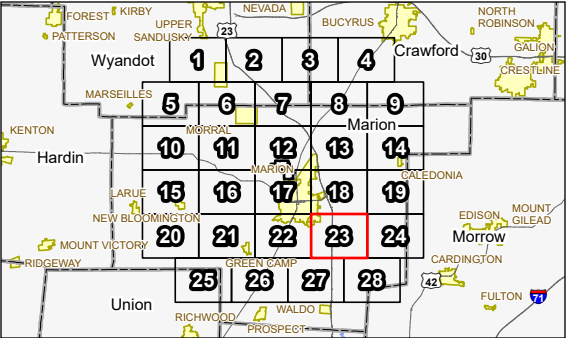
2028113241

Project Location
Marion County, Ohio

Prepared by JLH on 2021-02-08
TR by CA on 2021-02-22
IR by CMD on 2021-02-22



- Legend
- Project Area
 - 10 Mile Buffer
 - NRHP Listed Property (Building or Structure)
 - NRHP Listed Property
 - Recreation Area
 - ODNR Land
 - Municipal Boundary



Notes

1. Coordinate System: NAD 1983 StatePlane Ohio North FIPS 3401 Feet
2. Data Sources: Stantec, Lightsource, USGS, ODNR, NPS, NADS
3. Background: Esri





Figure No.
8-7

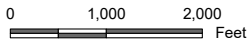

Title
Cultural and Recreational Map

Client/Project
Marion County Solar Project, LLC
Marion County Solar Project

2028113241

Project Location
Marion County, Ohio








Prepared by JLH on 2021-02-08
TR by CA on 2021-02-22
IR by CMD on 2021-02-22

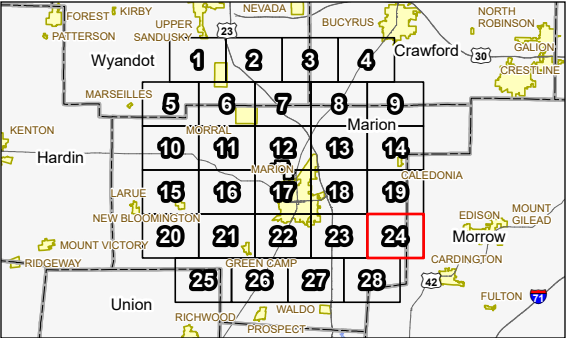


0 1,000 2,000 Feet

(At original document size of 11x17)
1:24,000

Legend

-  Project Area
-  10 Mile Buffer
-  NRHP Listed Property (Building or Structure)
-  NRHP Listed Property
-  Recreation Area
-  ODNR Land
-  Municipal Boundary



Notes

1. Coordinate System: NAD 1983 StatePlane Ohio North FIPS 3401 Feet
2. Data Sources: Stantec, Lightsource, USGS, ODNR, NPS, NADS
3. Background: Esri



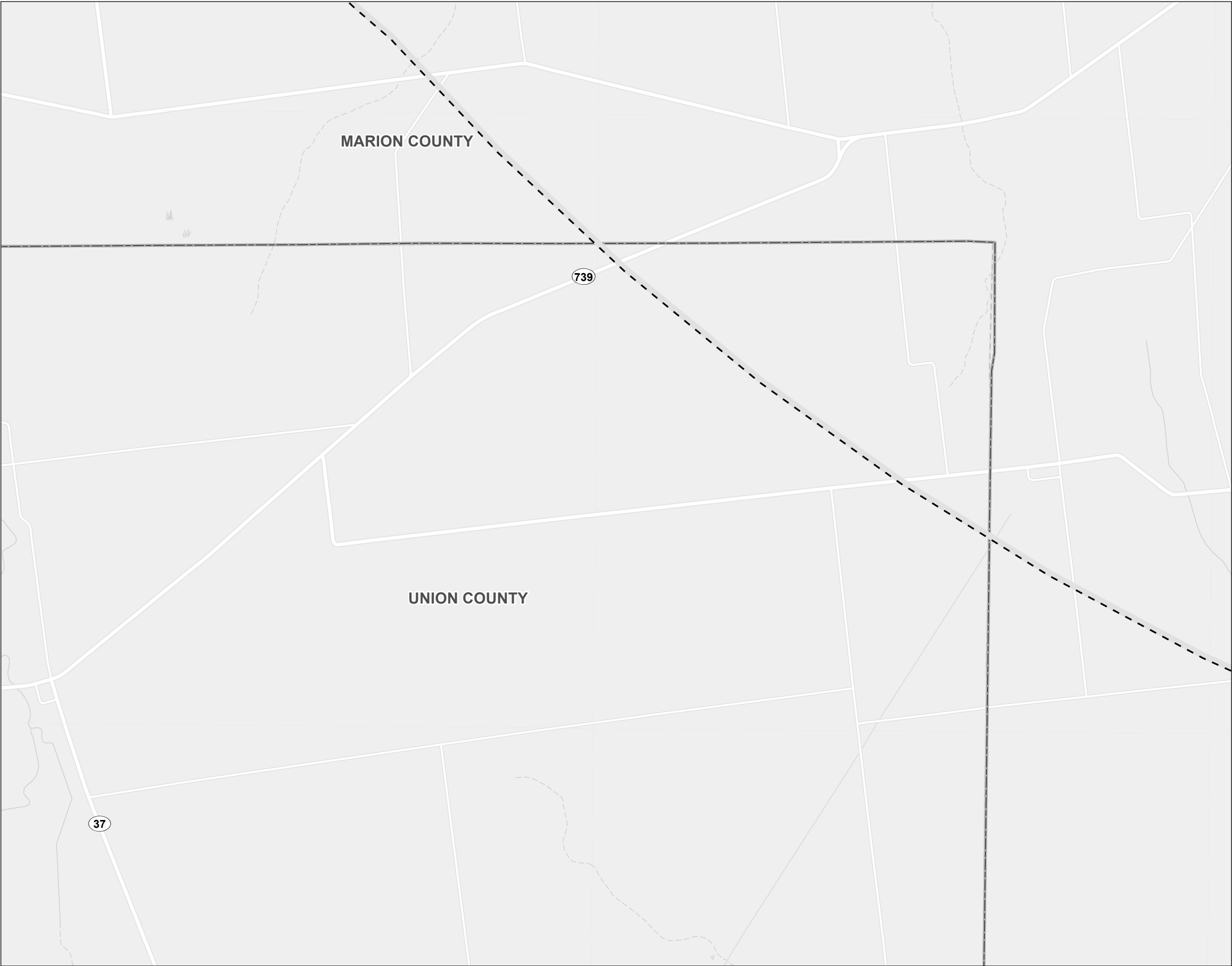


Figure No.
8-7

Title
Cultural and Recreational Map

Client/Project
Marion County Solar Project, LLC
Marion County Solar Project

2028113241

Project Location
Marion County, Ohio

Prepared by JLH on 2021-02-08
TR by CA on 2021-02-22
IR by CMD on 2021-02-22

N

01,0002,000

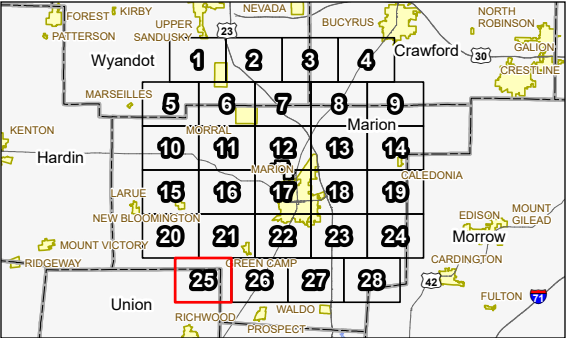
Feet

(At original document size of 11x17)

1:24,000

Legend

- Project Area
- 10 Mile Buffer
- NRHP Listed Property (Building or Structure)
- NRHP Listed Property
- Recreation Area
- ODNR Land
- Municipal Boundary



Notes

1. Coordinate System: NAD 1983 StatePlane Ohio North FIPS 3401 Feet

2. Data Sources: Stantec, Lightsource, USGS, ODNR, NPS, NADS

3. Background: Esri





Figure No.
8-7

Title
Cultural and Recreational Map

Client/Project
Marion County Solar Project, LLC
Marion County Solar Project

2028113241

Project Location
Marion County, Ohio

Prepared by JLH on 2021-02-08
TR by CA on 2021-02-22
IR by CMD on 2021-02-22

N

01,0002,000

Feet

(At original document size of 11x17)

1:24,000

Legend

Project Area

10 Mile Buffer

NRHP Listed Property (Building or Structure)

NRHP Listed Property

Recreation Area

ODNR Land

Municipal Boundary

Notes

1. Coordinate System: NAD 1983 StatePlane Ohio North FIPS 3401 Feet

2. Data Sources: Stantec, Lightsource, USGS, ODNR, NPS, NADS

3. Background: Esri



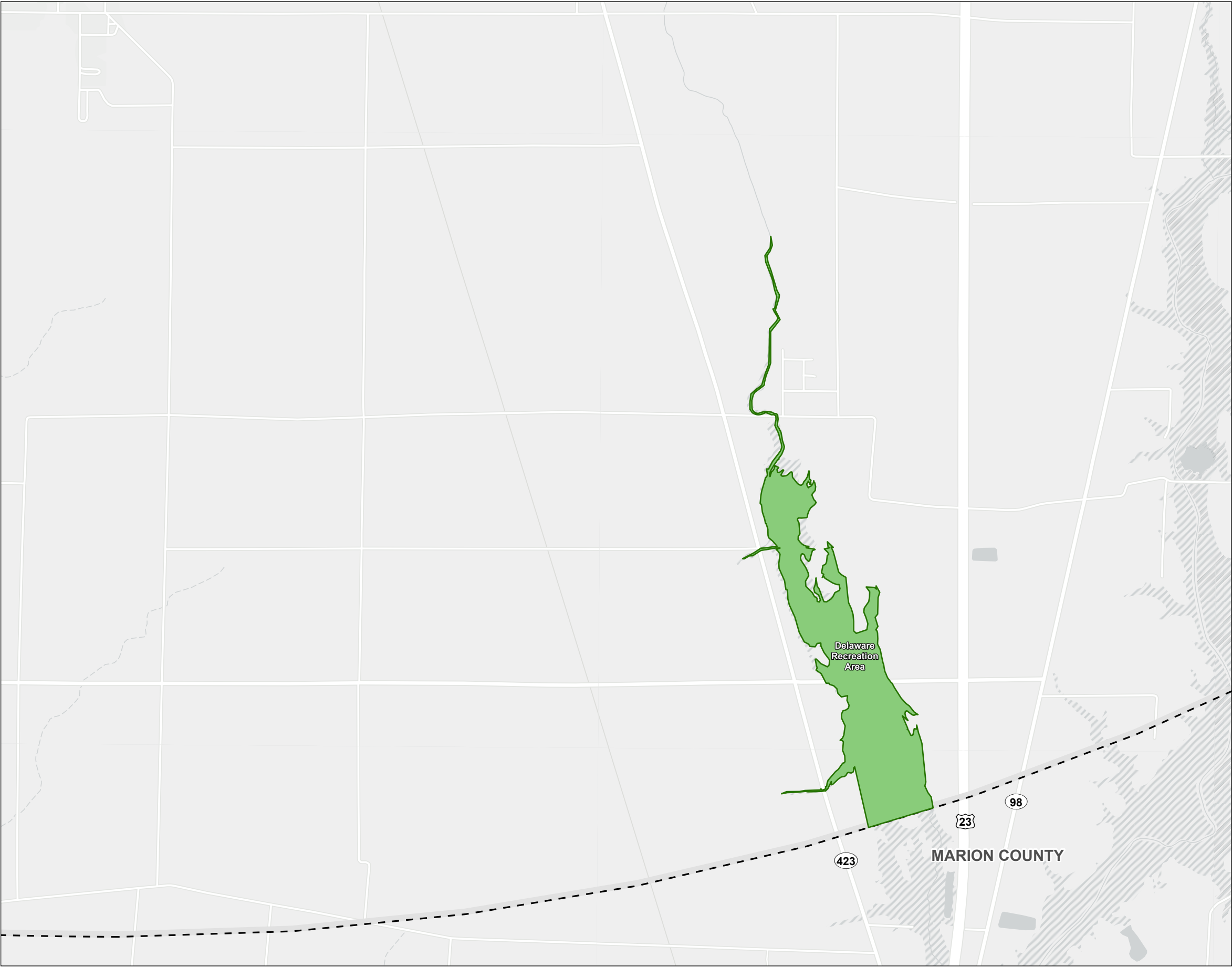


Figure No.
8-7

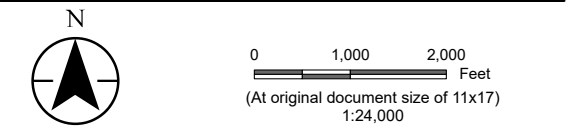
Title
Cultural and Recreational Map

Client/Project
Marion County Solar Project, LLC
Marion County Solar Project

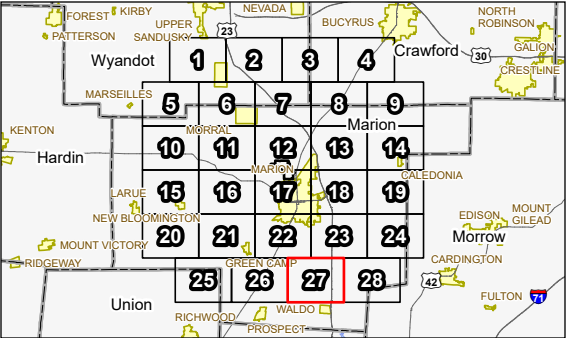
2028113241

Project Location
Marion County, Ohio

Prepared by JLH on 2021-02-08
TR by CA on 2021-02-22
IR by CMD on 2021-02-22



- Legend
- Project Area
 - 10 Mile Buffer
 - NRHP Listed Property (Building or Structure)
 - NRHP Listed Property
 - Recreation Area
 - ODNR Land
 - Municipal Boundary



Notes

1. Coordinate System: NAD 1983 StatePlane Ohio North FIPS 3401 Feet
2. Data Sources: Stantec, Lightsource, USGS, ODNR, NPS, NADS
3. Background: Esri



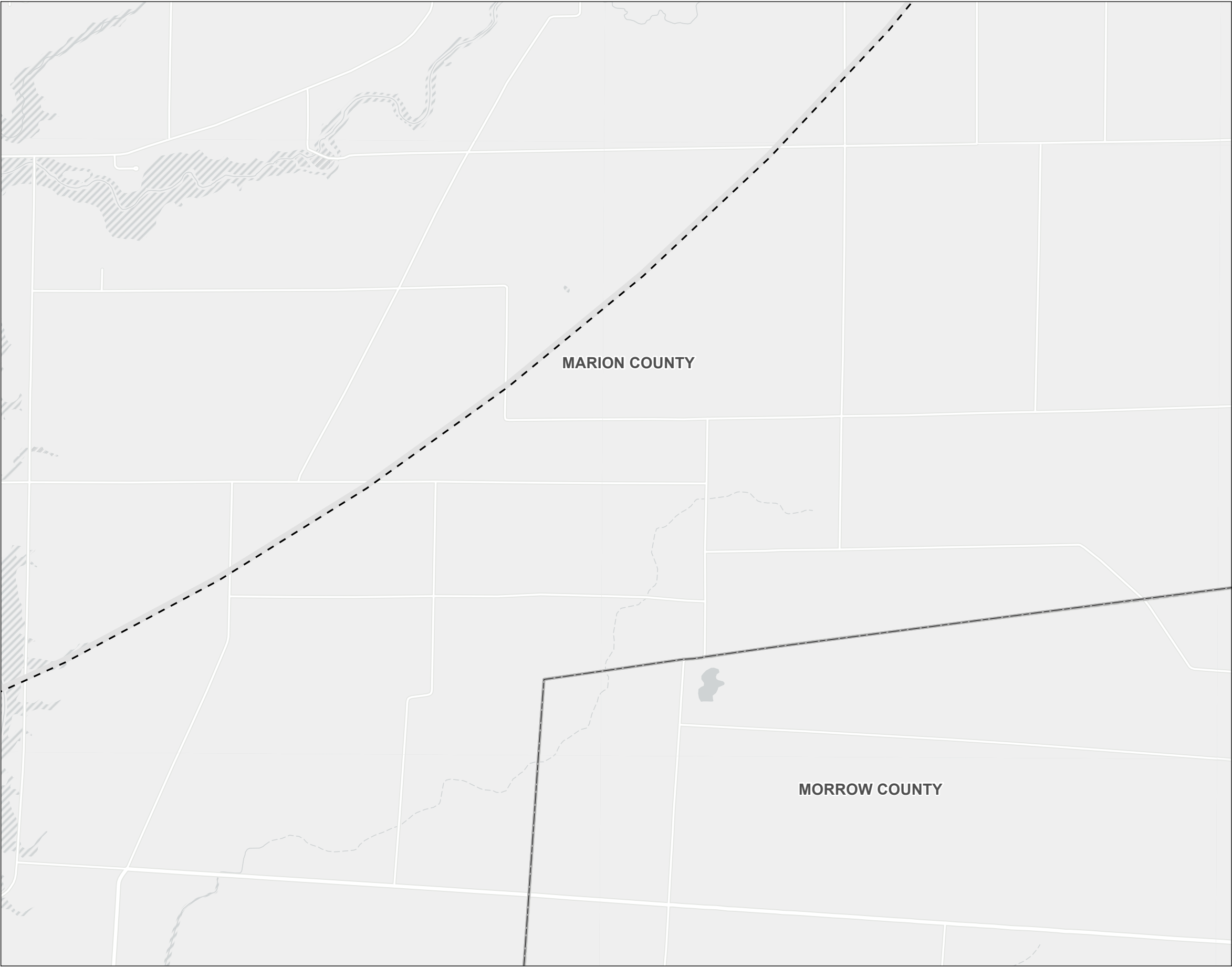


Figure No.
8-7

Title
Cultural and Recreational Map

Client/Project
Marion County Solar Project, LLC
Marion County Solar Project

2028113241

Project Location
Marion County, Ohio

Prepared by JLH on 2021-02-08
TR by CA on 2021-02-22
IR by CMD on 2021-02-22

N

01,0002,000

Feet

(At original document size of 11x17)

1:24,000

Legend

Project Area

10 Mile Buffer

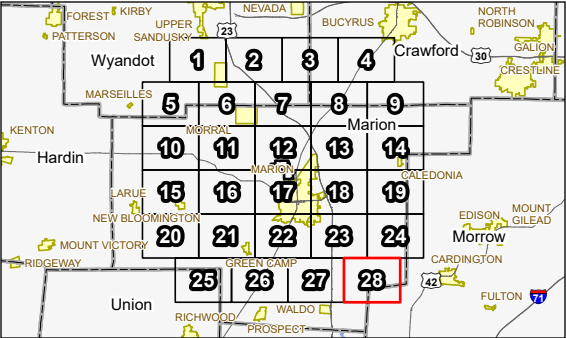
NRHP Listed Property (Building or Structure)

NRHP Listed Property

Recreation Area

ODNR Land

Municipal Boundary



Notes

1. Coordinate System: NAD 1983 StatePlane Ohio North FIPS 3401 Feet

2. Data Sources: Stantec, Lightsource, USGS, ODNR, NPS, NADS

3. Background: Esri



Figure 08-8
Agricultural Lands Map
Stantec

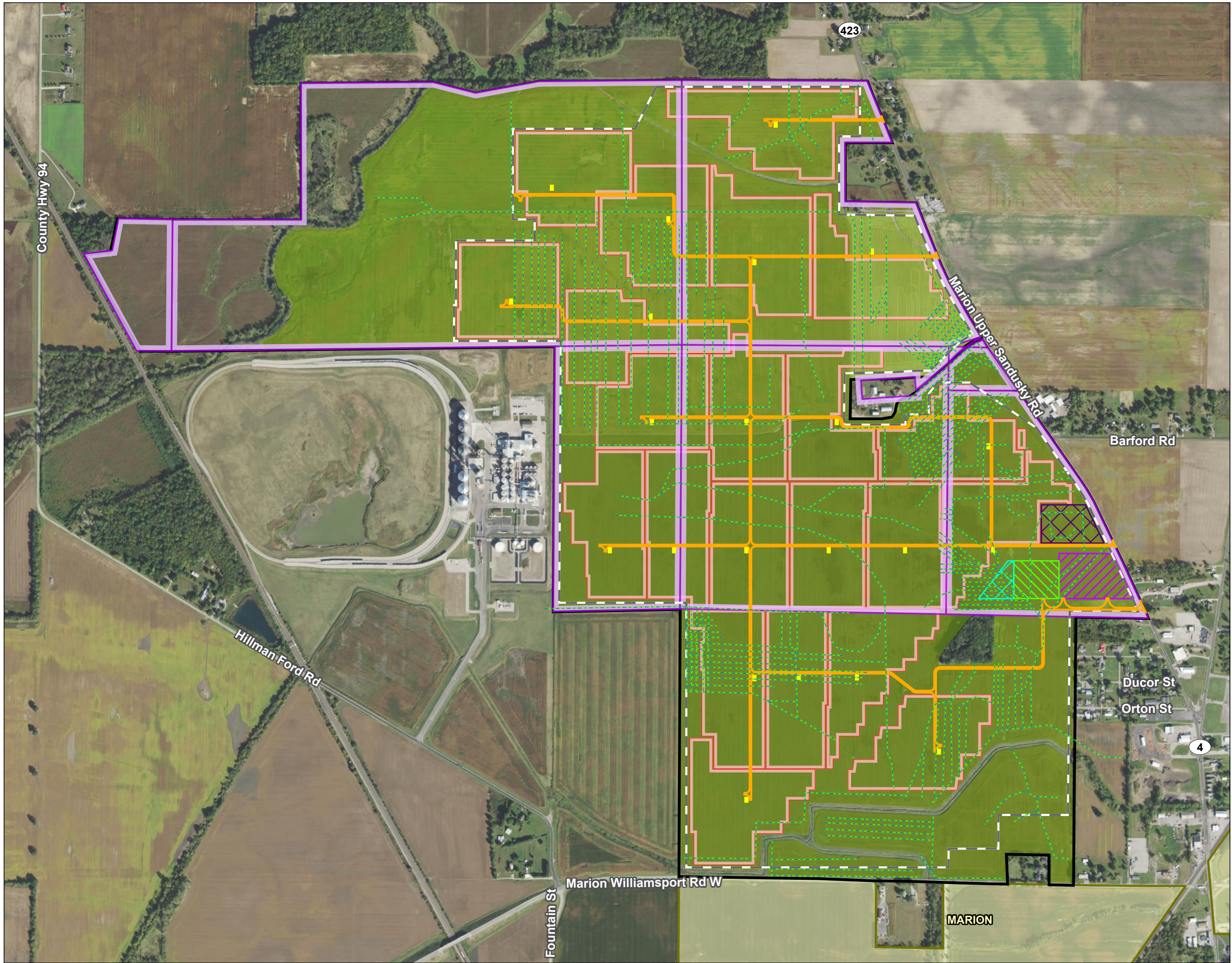


Figure No.
8-8

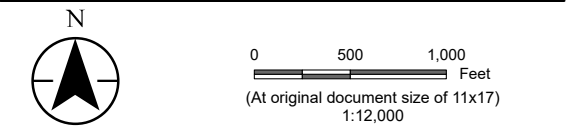
Title
Agricultural Lands Map

Client/Project
Marion County Solar Project, LLC
Marion County Solar Project

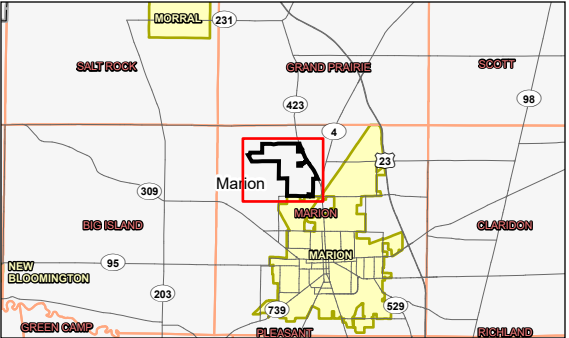
Project Location
Marion County, Ohio

2028113241

Prepared by JLH on 2021-02-08
TR by CA on 2021-02-22
IR by CMD on 2021-02-22



- Legend
- Project Area
 - Agricultural Land
 - Agricultural District Parcel
 - Possible Drain Tile
 - Solar Array
 - Inverter
 - Substation
 - O&M Building
 - BESS Building
 - Switchyard
 - Fence
 - Access Road



Notes

- Coordinate System: NAD 1983 StatePlane Ohio North FIPS 3401 Feet
- Data Sources: Stantec, Savion, USGS, Marion County, NADS
- Orthophotography: 2019 NAIP

Preliminary Design - Not for Construction

 **Stantec**

This foregoing document was electronically filed with the Public Utilities

Commission of Ohio Docketing Information System on

3/5/2021 9:28:57 AM

in

Case No(s). 21-0036-EL-BGN

Summary: Application - 2 of 30 (Figures 03-1 through 08-8) electronically filed by Christine M. T. Pirik on behalf of Marion County Solar Project, LLC