

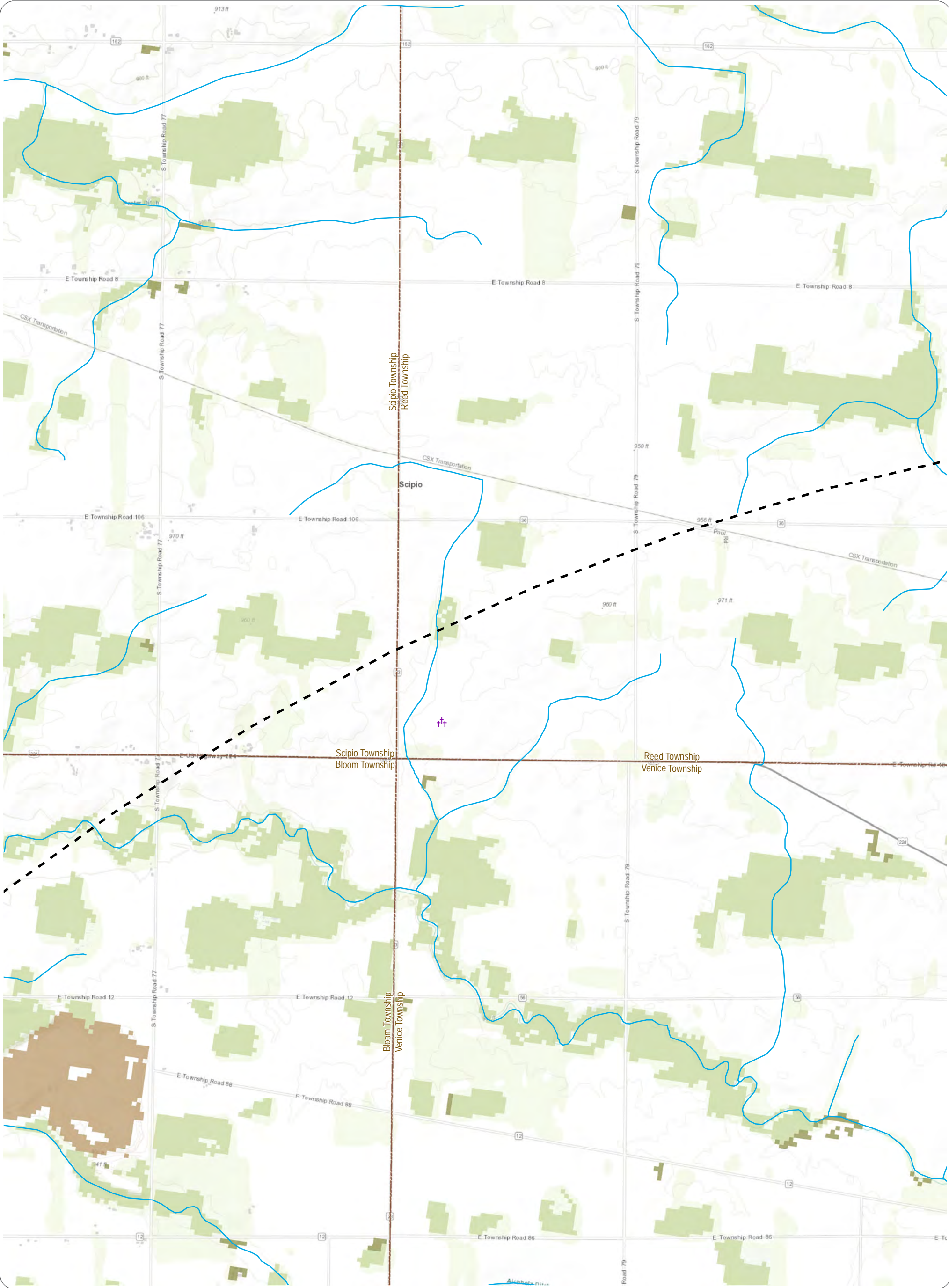


Certificate Application Figures

Figures 08-3 and 08-4

Filing 2 of 2

Case No. 20-1762-EL-BGN



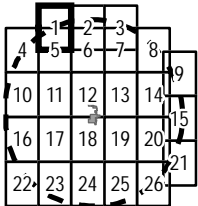
Sycamore Creek Solar
Cranberry Township, Crawford County, Ohio

Figure 08-3. Cultural and Recreational Resources; Sheet 1 of 26

Notes: 1. Basemap: Esri ArcGIS Online "World Topographic Map" map service. 2. This map was generated in ArcMap on February 2, 2021. 3. Map created by EDR on behalf of Sycamore Creek Solar, LLC. 4. This is a color graphic. Reproduction in grayscale may misrepresent the data. 5. Map Scale: 1:24,000.



- | | | |
|------------------------|-----------------|--------------------|
| OHI Historic Structure | River/Stream | Project Area |
| NRHP-Eligible Site | Scenic Byway | 10-Mile Study Area |
| NRHP-Listed Site | Bike Route | Undeveloped Land |
| OGS Cemeteries | Local Parks | Barren Land |
| Historic Markers | Waterbody | Forestland |
| Boat/Canoe Launch | Nature Preserve | Herbaceous |
| Air Facility | Wildlife Area | Shrub/Scrub |

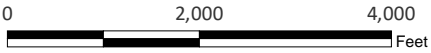




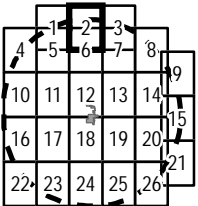
Sycamore Creek Solar
Cranberry Township, Crawford County, Ohio

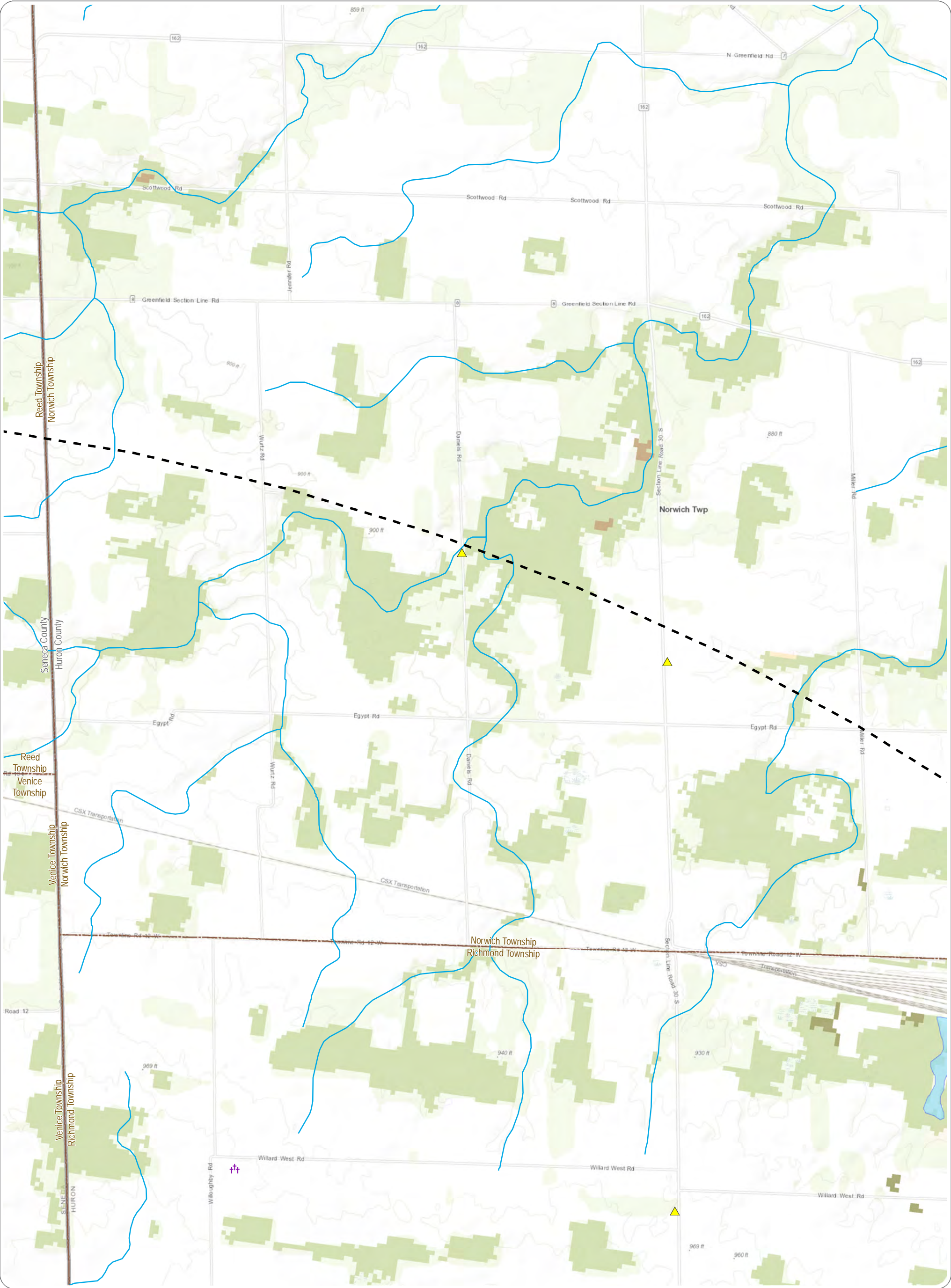
Figure 08-3. Cultural and Recreational Resources; Sheet 2 of 26

Notes: 1. Basemap: Esri ArcGIS Online "World Topographic Map" map service. 2. This map was generated in ArcMap on February 2, 2021. 3. Map created by EDR on behalf of Sycamore Creek Solar, LLC. 4. This is a color graphic. Reproduction in grayscale may misrepresent the data. 5. Map Scale: 1:24,000.



- | | | |
|------------------------|-----------------|--------------------|
| OHI Historic Structure | River/Stream | Project Area |
| NRHP-Eligible Site | Scenic Byway | 10-Mile Study Area |
| NRHP-Listed Site | Bike Route | Undeveloped Land |
| OGS Cemeteries | Local Parks | Barren Land |
| Historic Markers | Waterbody | Forestland |
| Boat/Canoe Launch | Nature Preserve | Herbaceous |
| Air Facility | Wildlife Area | Shrub/Scrub |

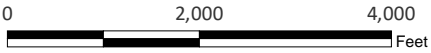




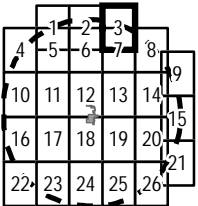
Sycamore Creek Solar
Cranberry Township, Crawford County, Ohio

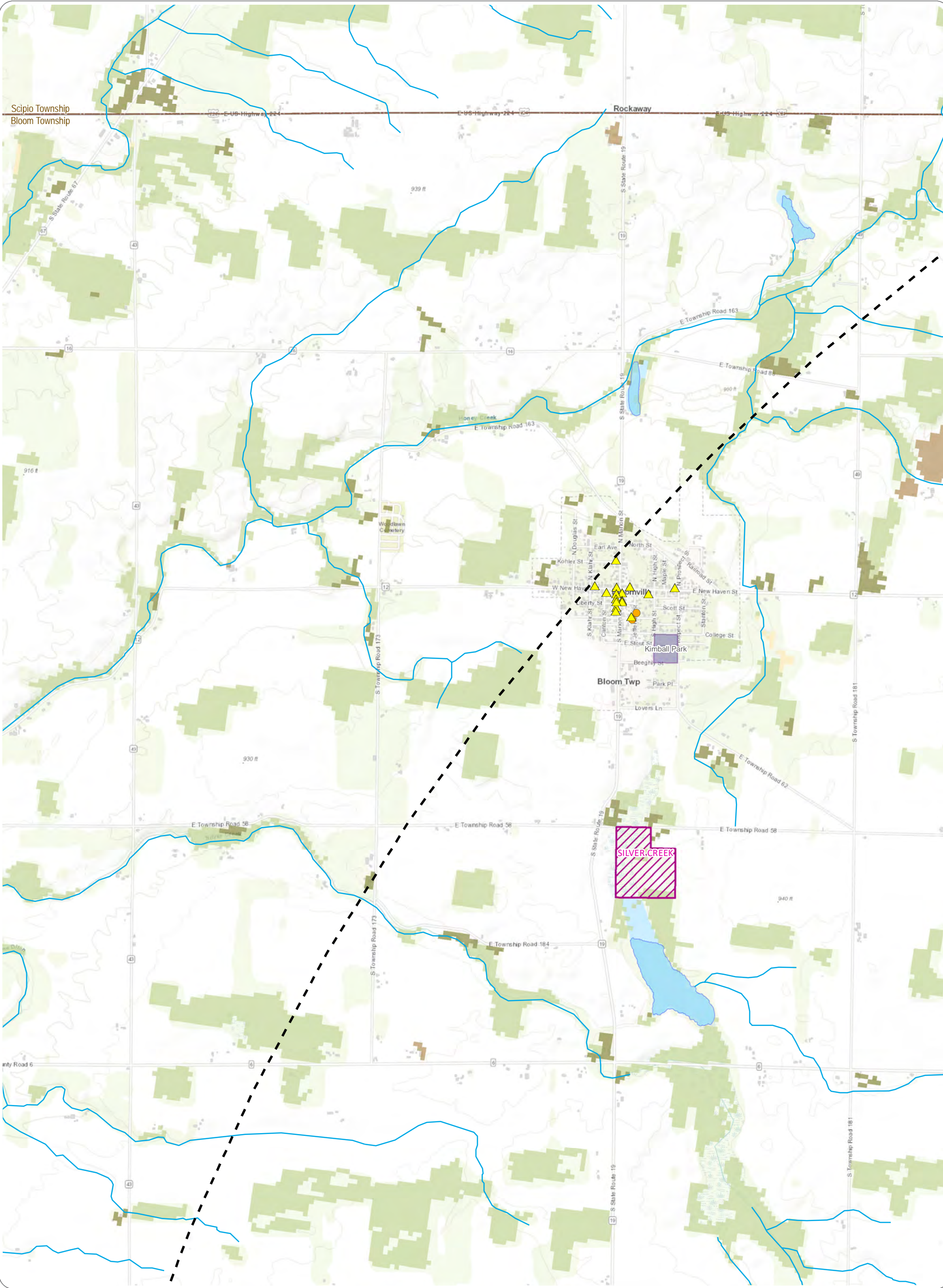
Figure 08-3. Cultural and Recreational Resources; Sheet 3 of 26

Notes: 1. Basemap: Esri ArcGIS Online "World Topographic Map" map service. 2. This map was generated in ArcMap on February 2, 2021. 3. Map created by EDR on behalf of Sycamore Creek Solar, LLC. 4. This is a color graphic. Reproduction in grayscale may misrepresent the data. 5. Map Scale: 1:24,000.



- | | | |
|------------------------|-----------------|--------------------|
| OHI Historic Structure | River/Stream | Project Area |
| NRHP-Eligible Site | Scenic Byway | 10-Mile Study Area |
| NRHP-Listed Site | Bike Route | Undeveloped Land |
| OGS Cemeteries | Local Parks | Barren Land |
| Historic Markers | Waterbody | Forestland |
| Boat/Canoe Launch | Nature Preserve | Herbaceous |
| Air Facility | Wildlife Area | Shrub/Scrub |

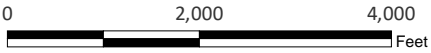




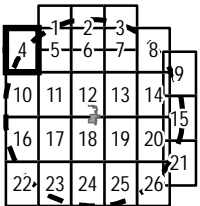
Sycamore Creek Solar
Cranberry Township, Crawford County, Ohio

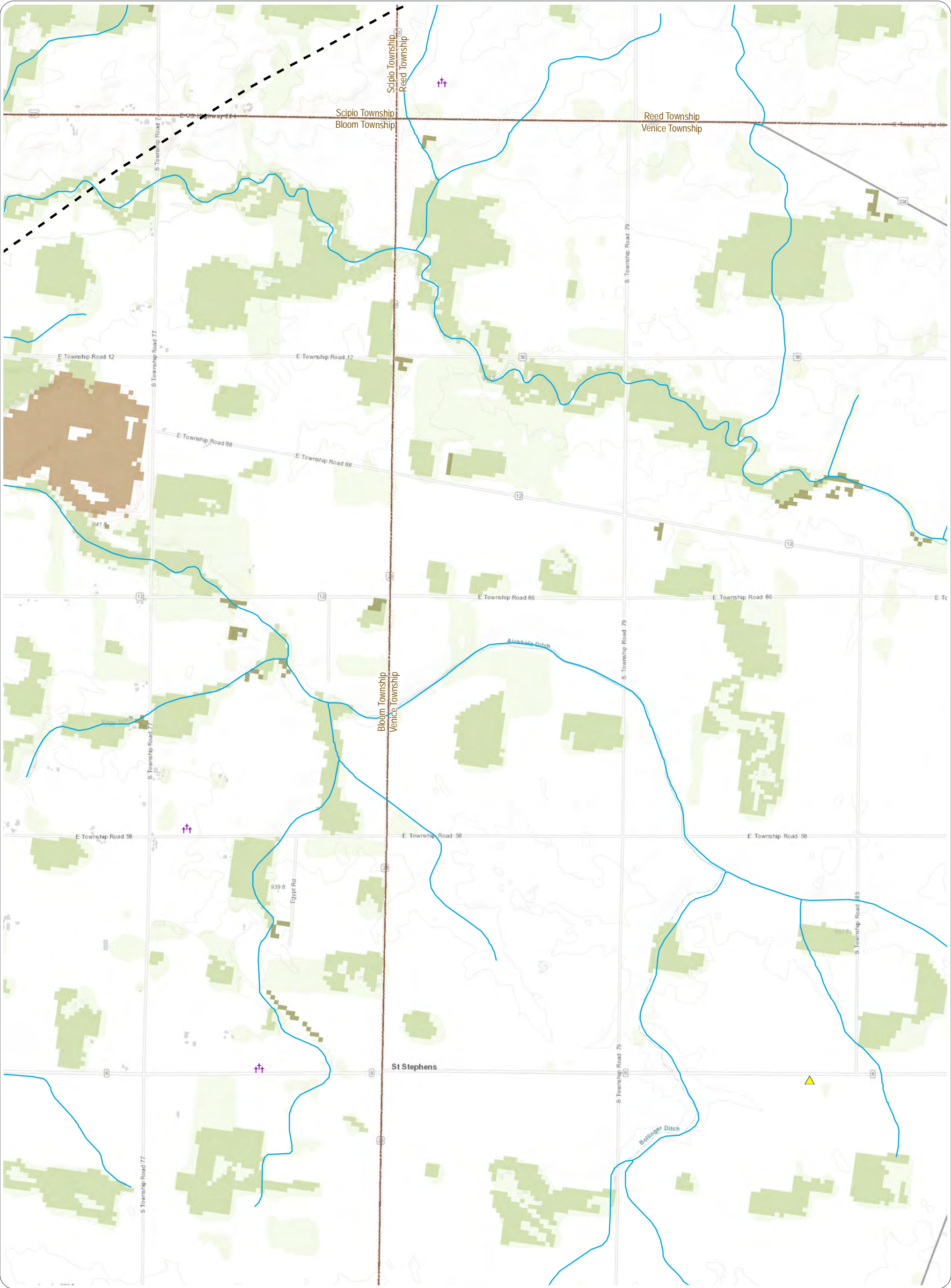
Figure 08-3. Cultural and Recreational Resources; Sheet 4 of 26

Notes: 1. Basemap: Esri ArcGIS Online "World Topographic Map" map service. 2. This map was generated in ArcMap on February 2, 2021. 3. Map created by EDR on behalf of Sycamore Creek Solar, LLC. 4. This is a color graphic. Reproduction in grayscale may misrepresent the data. 5. Map Scale: 1:24,000.



- | | | |
|------------------------|-----------------|--------------------|
| OHI Historic Structure | River/Stream | Project Area |
| NRHP-Eligible Site | Scenic Byway | 10-Mile Study Area |
| NRHP-Listed Site | Bike Route | Undeveloped Land |
| OGS Cemeteries | Local Parks | Barren Land |
| Historic Markers | Waterbody | Forestland |
| Boat/Canoe Launch | Nature Preserve | Herbaceous |
| Air Facility | Wildlife Area | Shrub/Scrub |

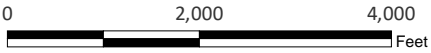




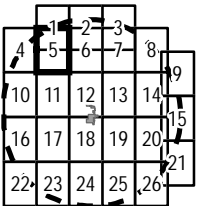
Sycamore Creek Solar
Cranberry Township, Crawford County, Ohio

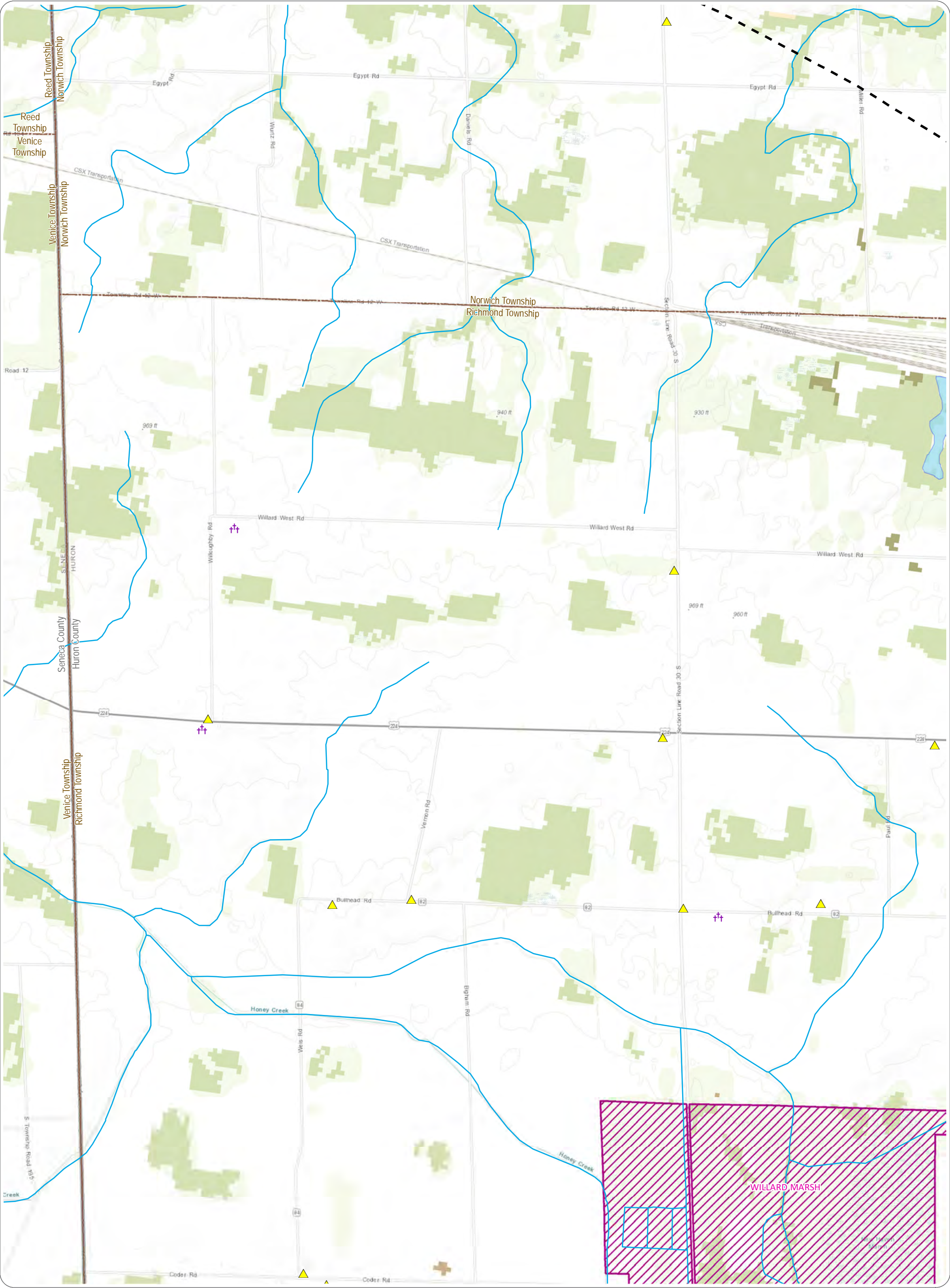
Figure 08-3. Cultural and Recreational Resources; Sheet 5 of 26

Notes: 1. Basemap: Esri ArcGIS Online "World Topographic Map" map service. 2. This map was generated in ArcMap on February 2, 2021. 3. Map created by EDR on behalf of Sycamore Creek Solar, LLC. 4. This is a color graphic. Reproduction in grayscale may misrepresent the data. 5. Map Scale: 1:24,000.



- | | | |
|------------------------|-----------------|--------------------|
| OHI Historic Structure | River/Stream | Project Area |
| NRHP-Eligible Site | Scenic Byway | 10-Mile Study Area |
| NRHP-Listed Site | Bike Route | Undeveloped Land |
| OGS Cemeteries | Local Parks | Barren Land |
| Historic Markers | Waterbody | Forestland |
| Boat/Canoe Launch | Nature Preserve | Herbaceous |
| Air Facility | Wildlife Area | Shrub/Scrub |

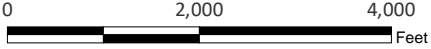




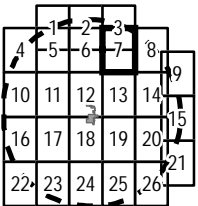
Sycamore Creek Solar
Cranberry Township, Crawford County, Ohio

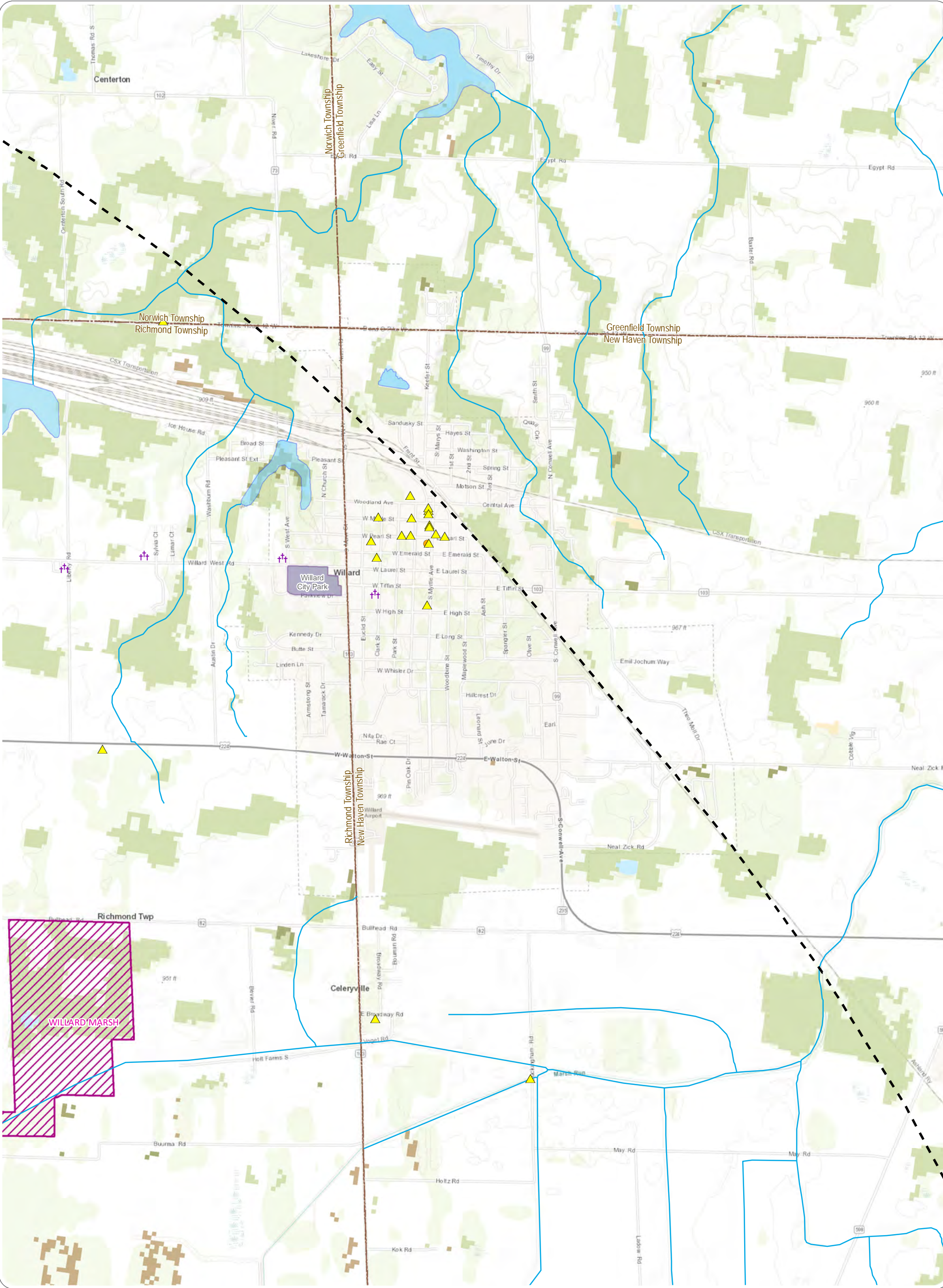
Figure 08-3. Cultural and Recreational Resources; Sheet 7 of 26

Notes: 1. Basemap: Esri ArcGIS Online "World Topographic Map" map service. 2. This map was generated in ArcMap on February 2, 2021. 3. Map created by EDR on behalf of Sycamore Creek Solar, LLC. 4. This is a color graphic. Reproduction in grayscale may misrepresent the data. 5. Map Scale: 1:24,000.



- | | | |
|------------------------|-----------------|--------------------|
| OHI Historic Structure | River/Stream | Project Area |
| NRHP-Eligible Site | Scenic Byway | 10-Mile Study Area |
| NRHP-Listed Site | Bike Route | Undeveloped Land |
| OGS Cemeteries | Local Parks | Barren Land |
| Historic Markers | Waterbody | Forestland |
| Boat/Canoe Launch | Nature Preserve | Herbaceous |
| Air Facility | Wildlife Area | Shrub/Scrub |

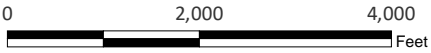




Sycamore Creek Solar
Cranberry Township, Crawford County, Ohio

Figure 08-3. Cultural and Recreational Resources; Sheet 8 of 26

Notes: 1. Basemap: Esri ArcGIS Online "World Topographic Map" map service. 2. This map was generated in ArcMap on February 2, 2021. 3. Map created by EDR on behalf of Sycamore Creek Solar, LLC. 4. This is a color graphic. Reproduction in grayscale may misrepresent the data. 5. Map Scale: 1:24,000.



- OHI Historic Structure

NRHP-Eligible Site

NRHP-Listed Site

OGS Cemeteries

Historic Markers

Boat/Canoe Launch

Air Facility

River/Stream

Scenic Byway

Bike Route

Local Parks

Waterbody

Nature Preserve

Wildlife Area

Project Area

10-Mile Study Area

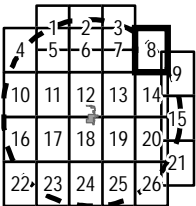
Undeveloped Land

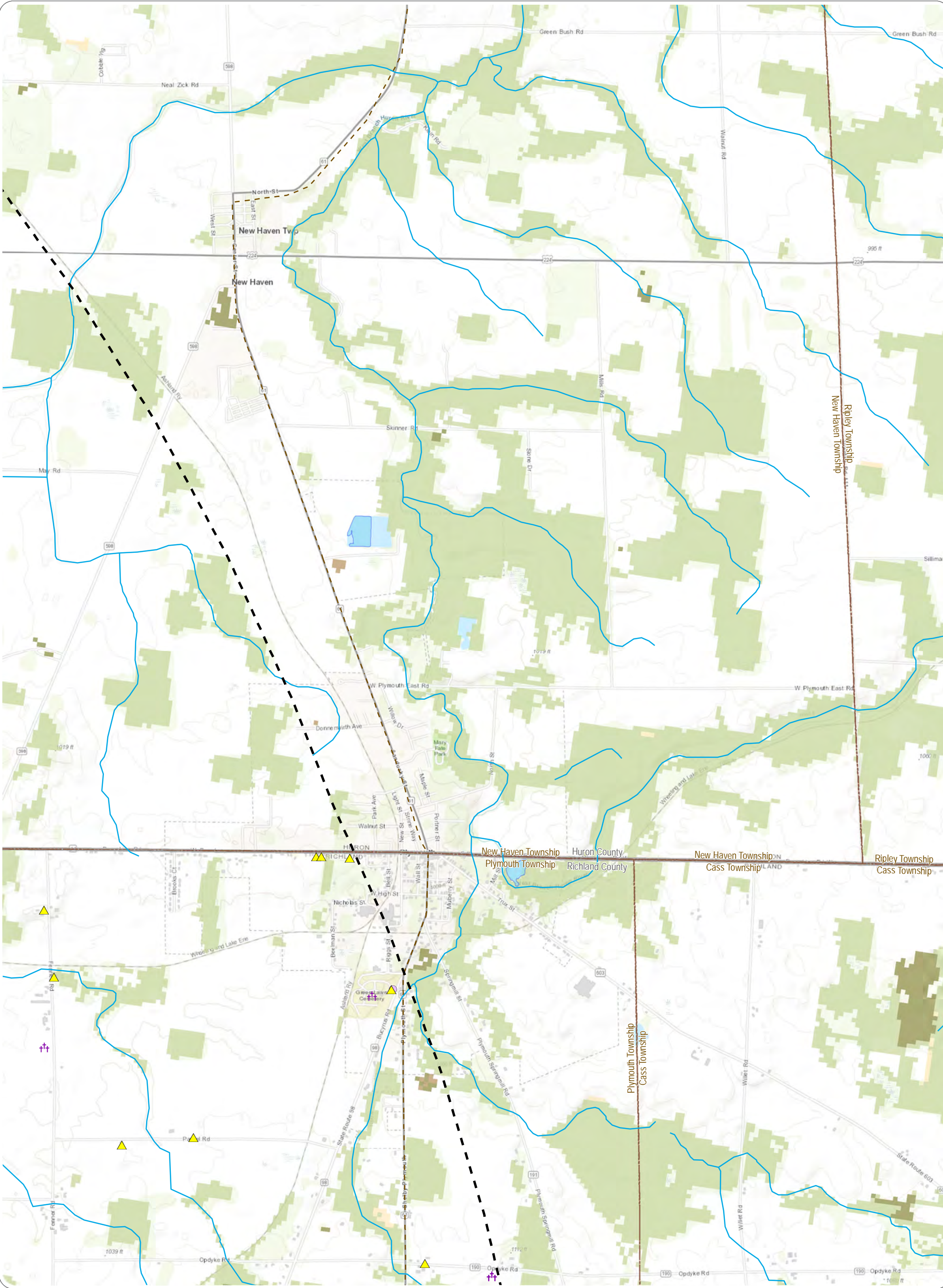
Barren Land

Forestland

Herbaceous

Shrub/Scrub

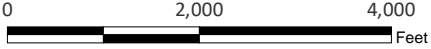




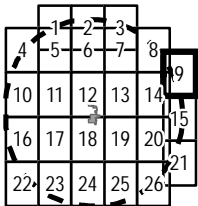
Sycamore Creek Solar
Cranberry Township, Crawford County, Ohio

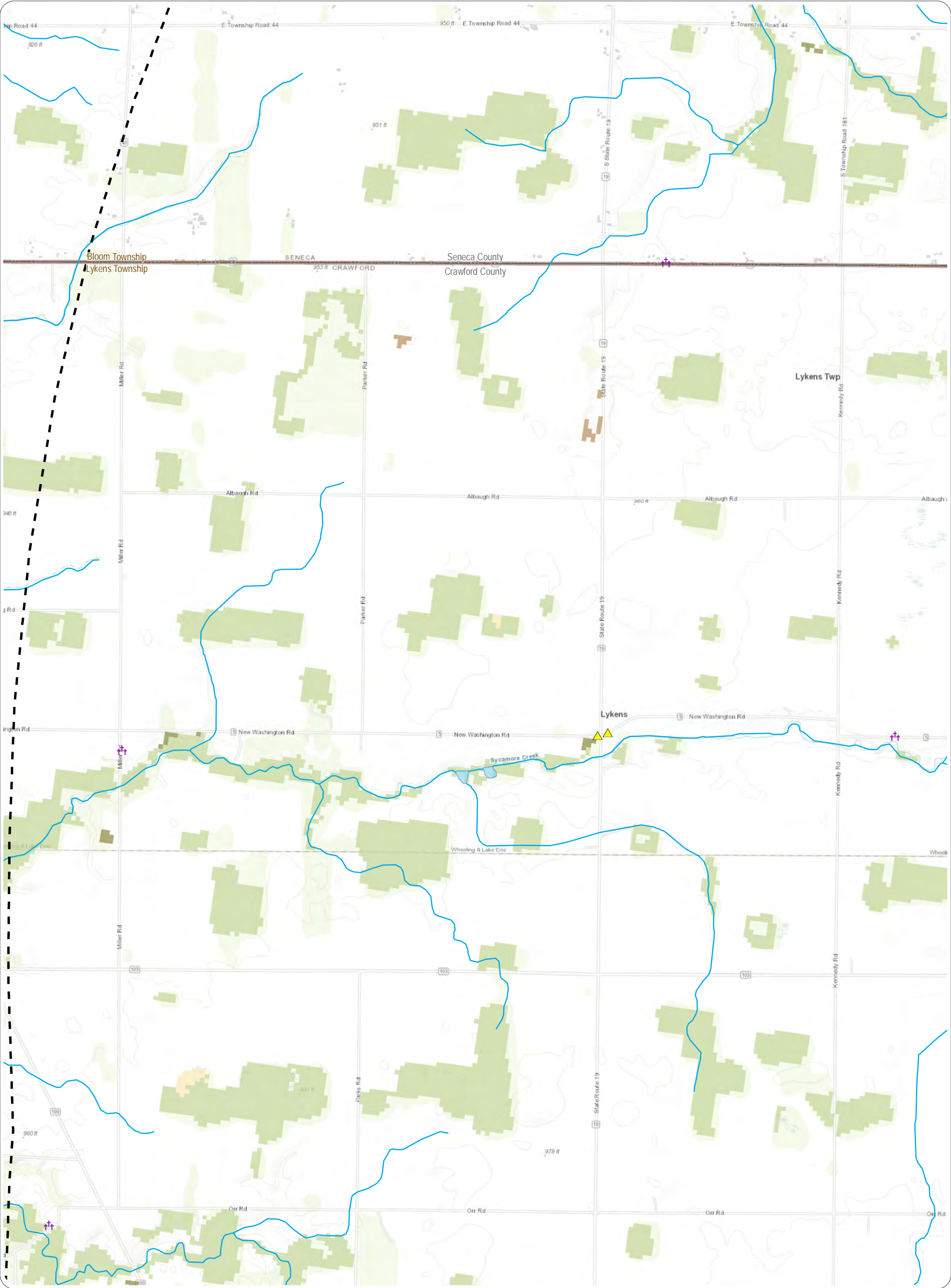
Figure 08-3. Cultural and Recreational Resources; Sheet 9 of 26

Notes: 1. Basemap: Esri ArcGIS Online "World Topographic Map" map service. 2. This map was generated in ArcMap on February 2, 2021. 3. Map created by EDR on behalf of Sycamore Creek Solar, LLC. 4. This is a color graphic. Reproduction in grayscale may misrepresent the data. 5. Map Scale: 1:24,000.



- | | | |
|------------------------|-----------------|--------------------|
| OHI Historic Structure | River/Stream | Project Area |
| NRHP-Eligible Site | Scenic Byway | 10-Mile Study Area |
| NRHP-Listed Site | Bike Route | Undeveloped Land |
| OGS Cemeteries | Local Parks | Barren Land |
| Historic Markers | Waterbody | Forestland |
| Boat/Canoe Launch | Nature Preserve | Herbaceous |
| Air Facility | Wildlife Area | Shrub/Scrub |





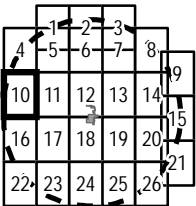
Sycamore Creek Solar
Cranberry Township, Crawford County, Ohio

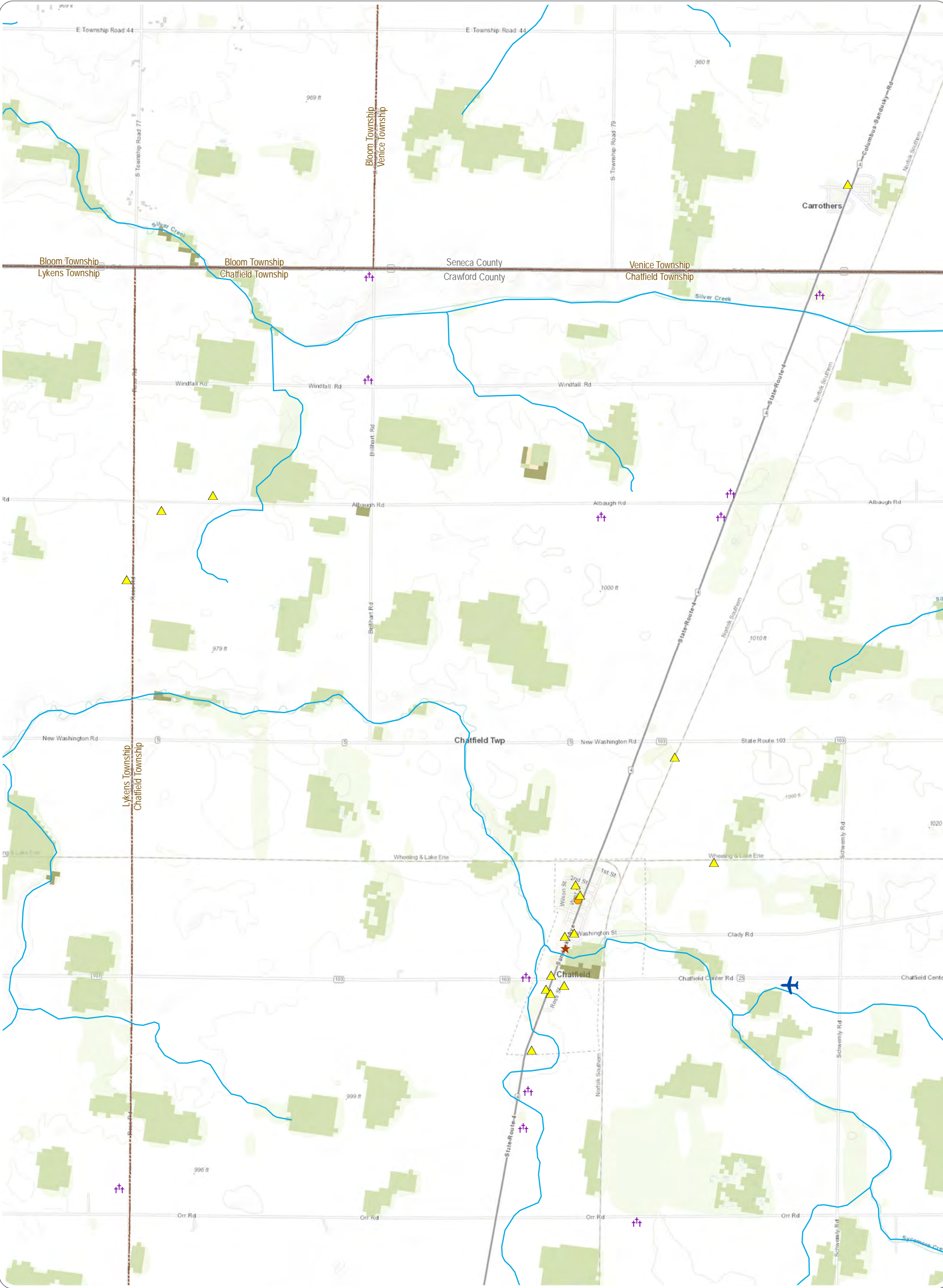
Figure 08-3. Cultural and Recreational Resources; Sheet 10 of 26

Notes: 1. Basemap: Esri ArcGIS Online "World Topographic Map" map service. 2. This map was generated in ArcMap on February 2, 2021. 3. Map created by EDR on behalf of Sycamore Creek Solar, LLC. 4. This is a color graphic. Reproduction in grayscale may misrepresent the data. 5. Map Scale: 1:24,000.



- | | | |
|------------------------|-----------------|--------------------|
| OHI Historic Structure | River/Stream | Project Area |
| NRHP-Eligible Site | Scenic Byway | 10-Mile Study Area |
| NRHP-Listed Site | Bike Route | Undeveloped Land |
| OGS Cemeteries | Local Parks | Barren Land |
| Historic Markers | Waterbody | Forestland |
| Boat/Canoe Launch | Nature Preserve | Herbaceous |
| Air Facility | Wildlife Area | Shrub/Scrub |





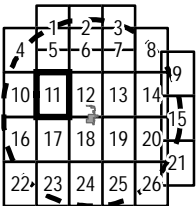
Sycamore Creek Solar
Cranberry Township, Crawford County, Ohio

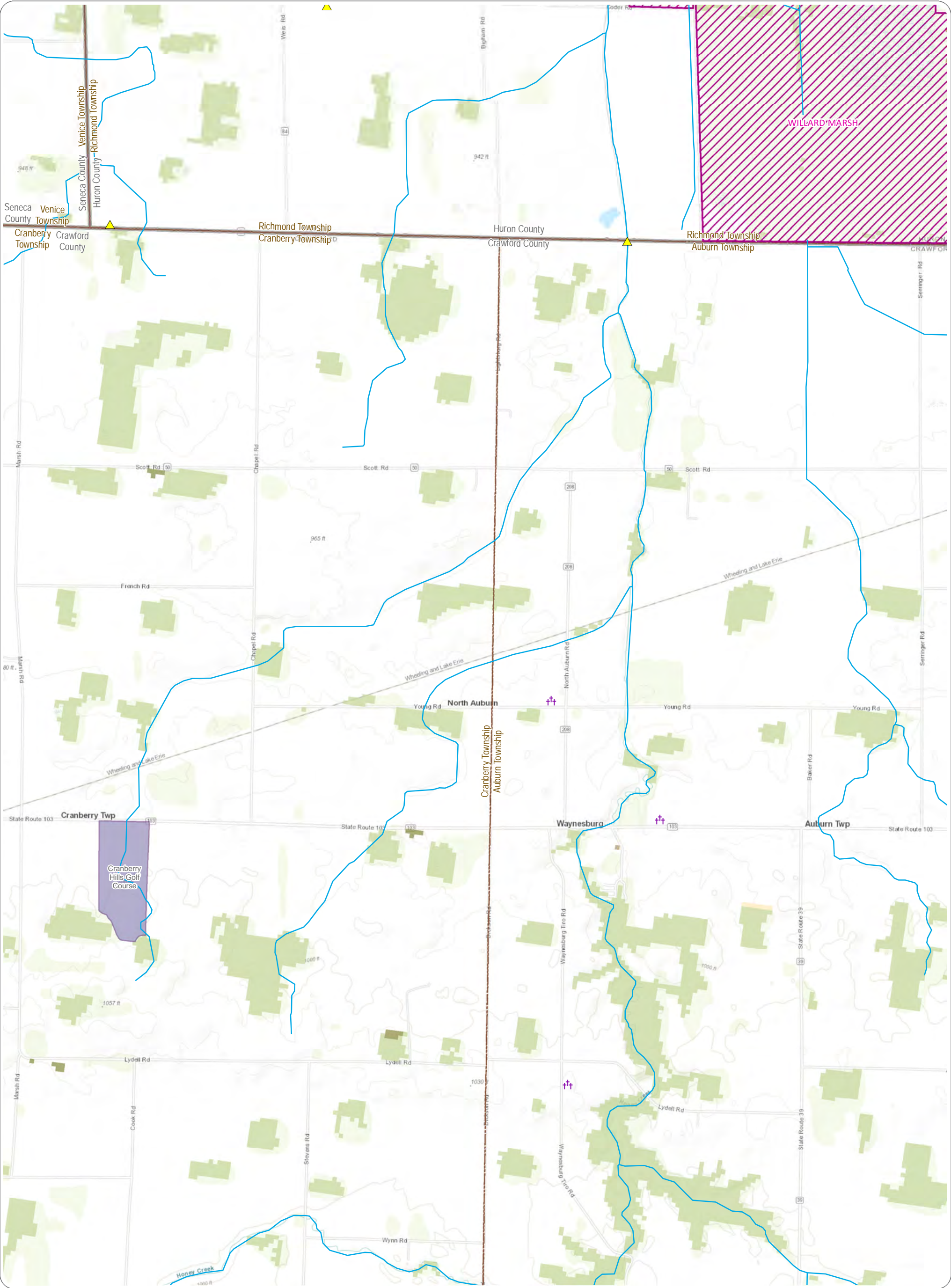
Figure 08-3. Cultural and Recreational Resources; Sheet 11 of 26

Notes: 1. Basemap: Esri ArcGIS Online "World Topographic Map" map service. 2. This map was generated in ArcMap on February 2, 2021. 3. Map created by EDR on behalf of Sycamore Creek Solar, LLC. 4. This is a color graphic. Reproduction in grayscale may misrepresent the data. 5. Map Scale: 1:24,000.



- | | | |
|------------------------|-----------------|--------------------|
| OHI Historic Structure | River/Stream | Project Area |
| NRHP-Eligible Site | Scenic Byway | 10-Mile Study Area |
| NRHP-Listed Site | Bike Route | Undeveloped Land |
| OGS Cemeteries | Local Parks | Barren Land |
| Historic Markers | Waterbody | Forestland |
| Boat/Canoe Launch | Nature Preserve | Herbaceous |
| Air Facility | Wildlife Area | Shrub/Scrub |





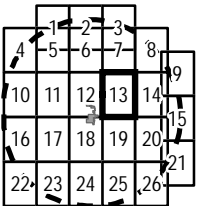
Sycamore Creek Solar
Cranberry Township, Crawford County, Ohio

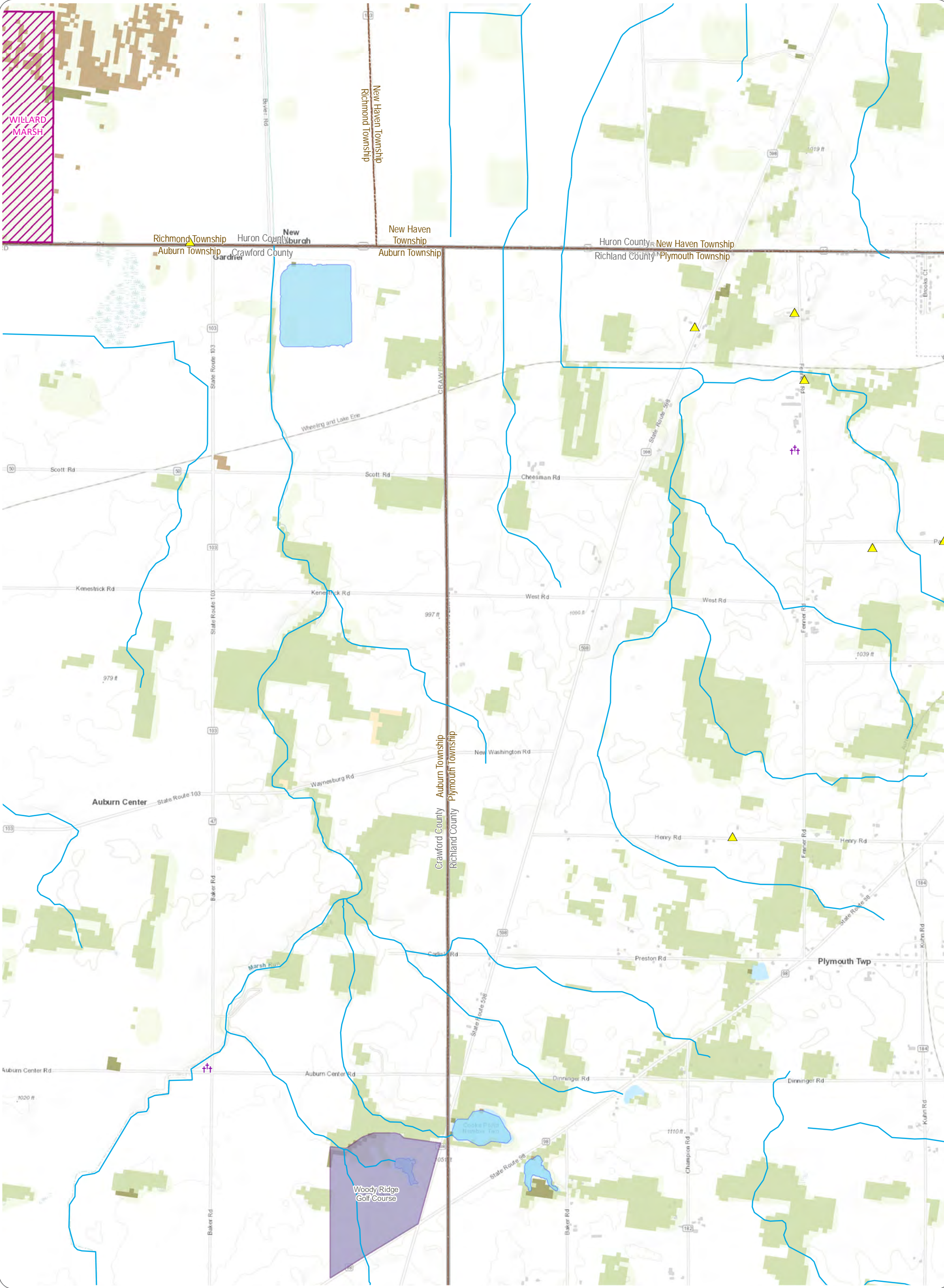
Figure 08-3. Cultural and Recreational Resources; Sheet 13 of 26

Notes: 1. Basemap: Esri ArcGIS Online "World Topographic Map" map service. 2. This map was generated in ArcMap on February 2, 2021. 3. Map created by EDR on behalf of Sycamore Creek Solar, LLC. 4. This is a color graphic. Reproduction in grayscale may misrepresent the data. 5. Map Scale: 1:24,000.



- | | | | | | |
|--|------------------------|--|-----------------|--|--------------------|
| | OHI Historic Structure | | River/Stream | | Project Area |
| | NRHP-Eligible Site | | Scenic Byway | | 10-Mile Study Area |
| | NRHP-Listed Site | | Bike Route | | Undeveloped Land |
| | OGS Cemeteries | | Local Parks | | Barren Land |
| | Historic Markers | | Waterbody | | Forestland |
| | Boat/Canoe Launch | | Nature Preserve | | Herbaceous |
| | Air Facility | | Wildlife Area | | Shrub/Scrubb |

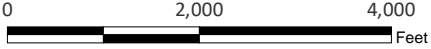




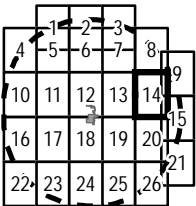
Sycamore Creek Solar
Cranberry Township, Crawford County, Ohio

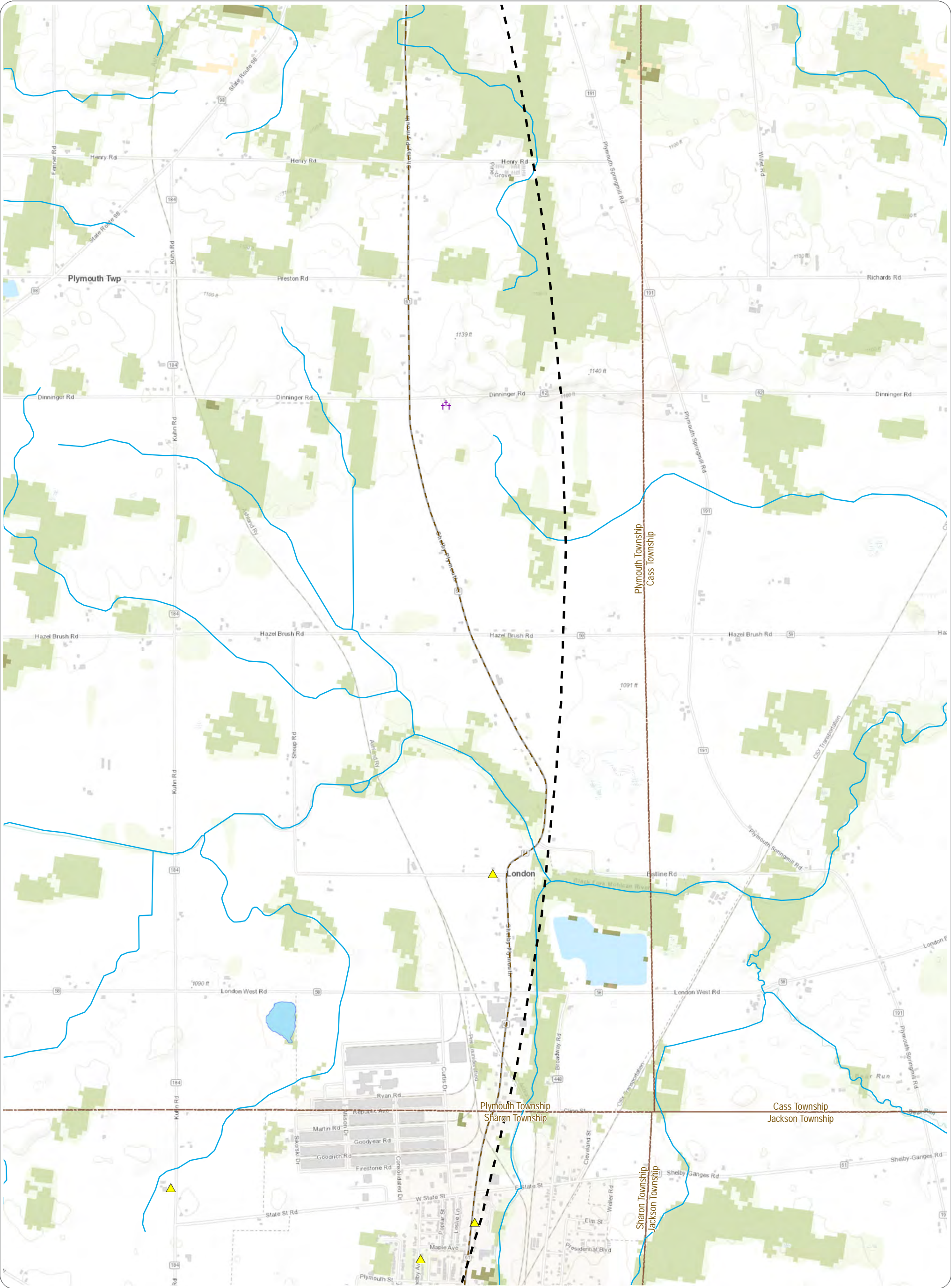
Figure 08-3. Cultural and Recreational Resources; Sheet 14 of 26

Notes: 1. Basemap: Esri ArcGIS Online "World Topographic Map" map service. 2. This map was generated in ArcMap on February 2, 2021. 3. Map created by EDR on behalf of Sycamore Creek Solar, LLC. 4. This is a color graphic. Reproduction in grayscale may misrepresent the data. 5. Map Scale: 1:24,000.



- | | | |
|------------------------|-----------------|--------------------|
| OHI Historic Structure | River/Stream | Project Area |
| NRHP-Eligible Site | Scenic Byway | 10-Mile Study Area |
| NRHP-Listed Site | Bike Route | Undeveloped Land |
| OGS Cemeteries | Local Parks | Barren Land |
| Historic Markers | Waterbody | Forestland |
| Boat/Canoe Launch | Nature Preserve | Herbaceous |
| Air Facility | Wildlife Area | Shrub/Scrub |

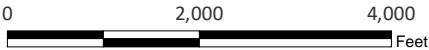




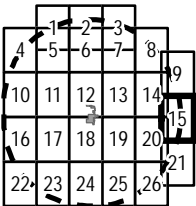
Sycamore Creek Solar
Cranberry Township, Crawford County, Ohio

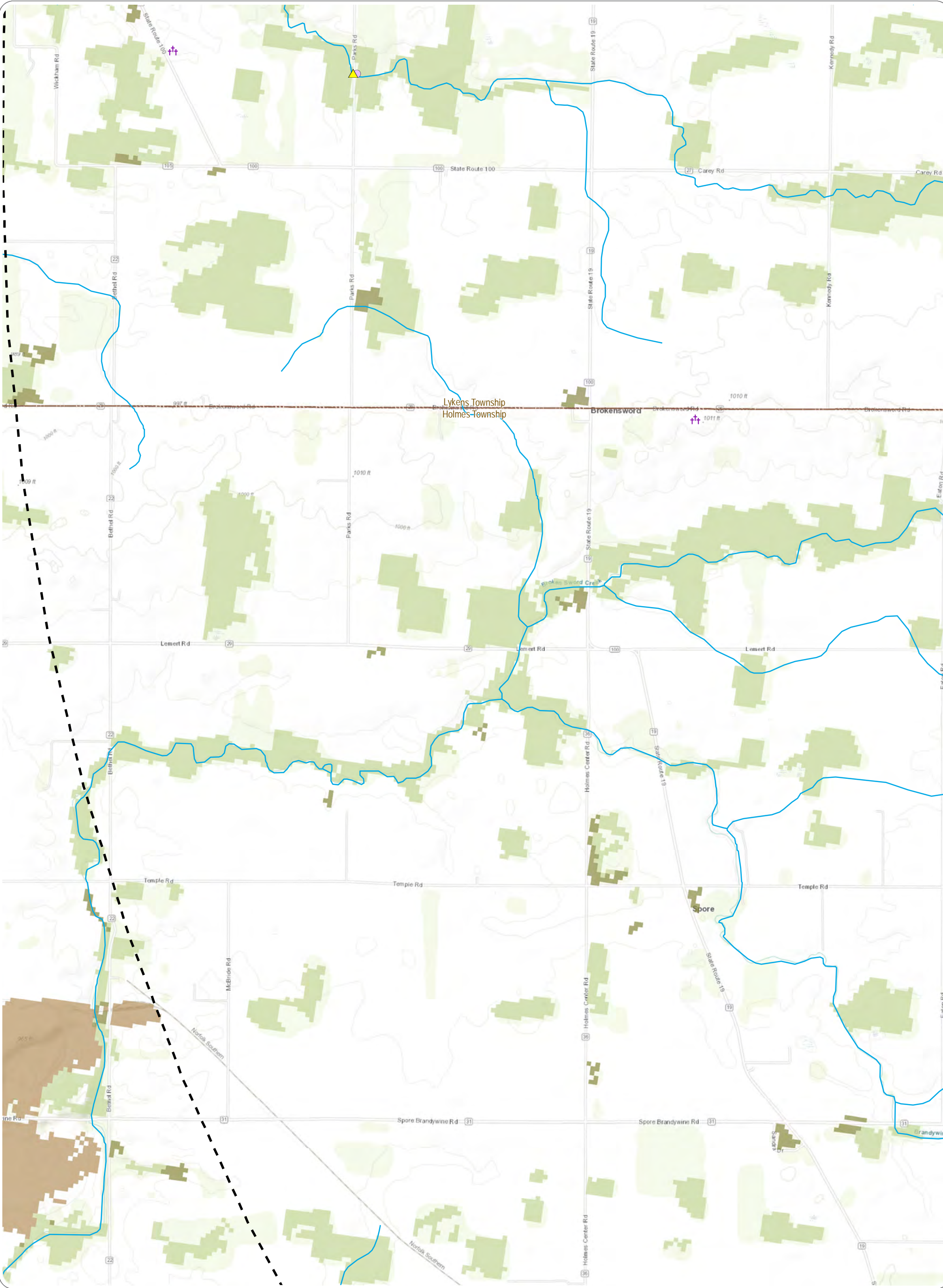
Figure 08-3. Cultural and Recreational Resources; Sheet 15 of 26

Notes: 1. Basemap: Esri ArcGIS Online "World Topographic Map" map service. 2. This map was generated in ArcMap on February 2, 2021. 3. Map created by EDR on behalf of Sycamore Creek Solar, LLC. 4. This is a color graphic. Reproduction in grayscale may misrepresent the data. 5. Map Scale: 1:24,000.



- | | | |
|------------------------|-----------------|--------------------|
| OHI Historic Structure | River/Stream | Project Area |
| NRHP-Eligible Site | Scenic Byway | 10-Mile Study Area |
| NRHP-Listed Site | Bike Route | Undeveloped Land |
| OGS Cemeteries | Local Parks | Barren Land |
| Historic Markers | Waterbody | Forestland |
| Boat/Canoe Launch | Nature Preserve | Herbaceous |
| Air Facility | Wildlife Area | Shrub/Scrub |

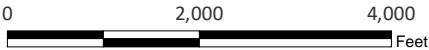




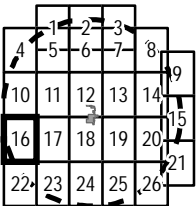
Sycamore Creek Solar
Cranberry Township, Crawford County, Ohio

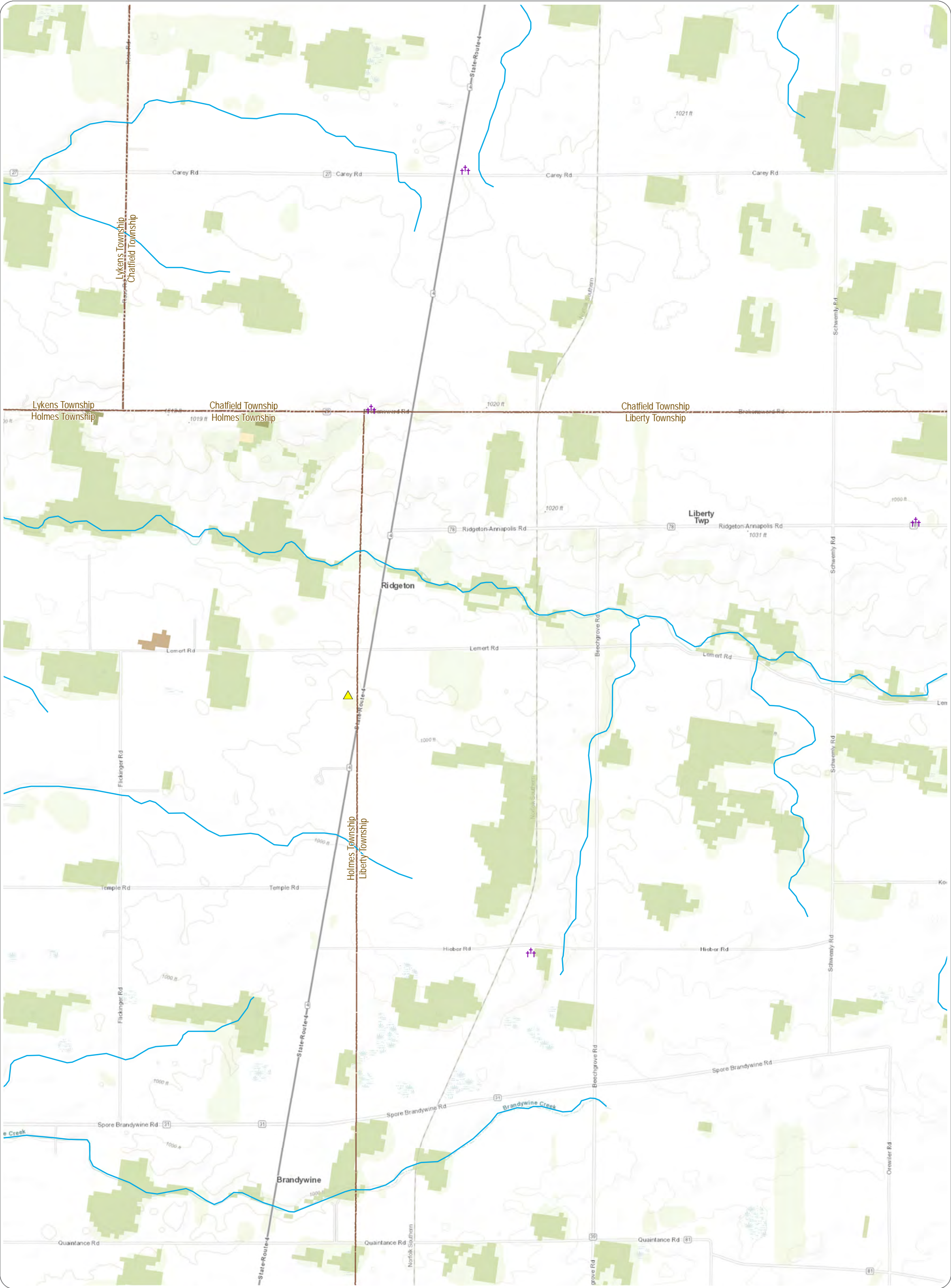
Figure 08-3. Cultural and Recreational Resources; Sheet 16 of 26

Notes: 1. Basemap: Esri ArcGIS Online "World Topographic Map" map service. 2. This map was generated in ArcMap on February 2, 2021. 3. Map created by EDR on behalf of Sycamore Creek Solar, LLC. 4. This is a color graphic. Reproduction in grayscale may misrepresent the data. 5. Map Scale: 1:24,000.



- | | | |
|------------------------|-----------------|--------------------|
| OHI Historic Structure | River/Stream | Project Area |
| NRHP-Eligible Site | Scenic Byway | 10-Mile Study Area |
| NRHP-Listed Site | Bike Route | Undeveloped Land |
| OGS Cemeteries | Local Parks | Barren Land |
| Historic Markers | Waterbody | Forestland |
| Boat/Canoe Launch | Nature Preserve | Herbaceous |
| Air Facility | Wildlife Area | Shrub/Scrub |



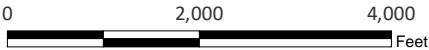


Sycamore Creek Solar

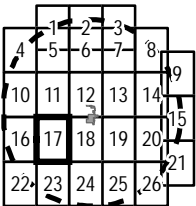
Cranberry Township, Crawford County, Ohio

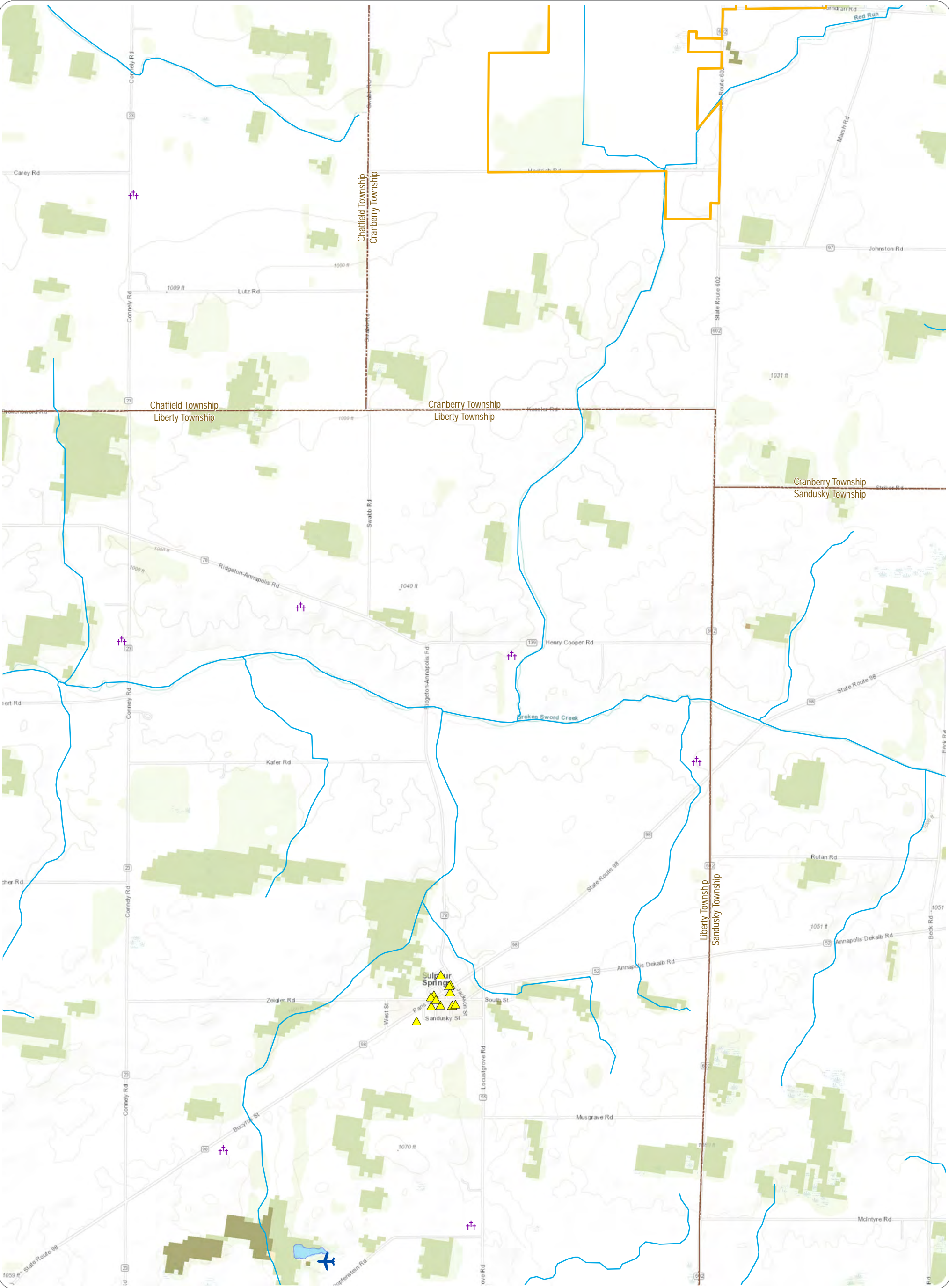
Figure 08-3. Cultural and Recreational Resources; Sheet 17 of 26

Notes: 1. Basemap: Esri ArcGIS Online "World Topographic Map" map service. 2. This map was generated in ArcMap on February 2, 2021. 3. Map created by EDR on behalf of Sycamore Creek Solar, LLC. 4. This is a color graphic. Reproduction in grayscale may misrepresent the data. 5. Map Scale: 1:24,000.



- OHI Historic Structure
- NRHP-Eligible Site
- NRHP-Listed Site
- OGS Cemeteries
- Historic Markers
- Boat/Canoe Launch
- Air Facility
- River/Stream
- Scenic Byway
- Bike Route
- Local Parks
- Waterbody
- Nature Preserve
- Wildlife Area
- Project Area
- 10-Mile Study Area
- Undeveloped Land
- Barren Land
- Forestland
- Herbaceous
- Shrub/Scrub

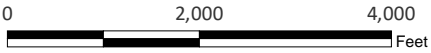




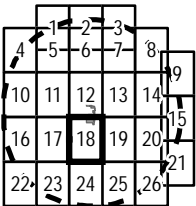
Sycamore Creek Solar
Cranberry Township, Crawford County, Ohio

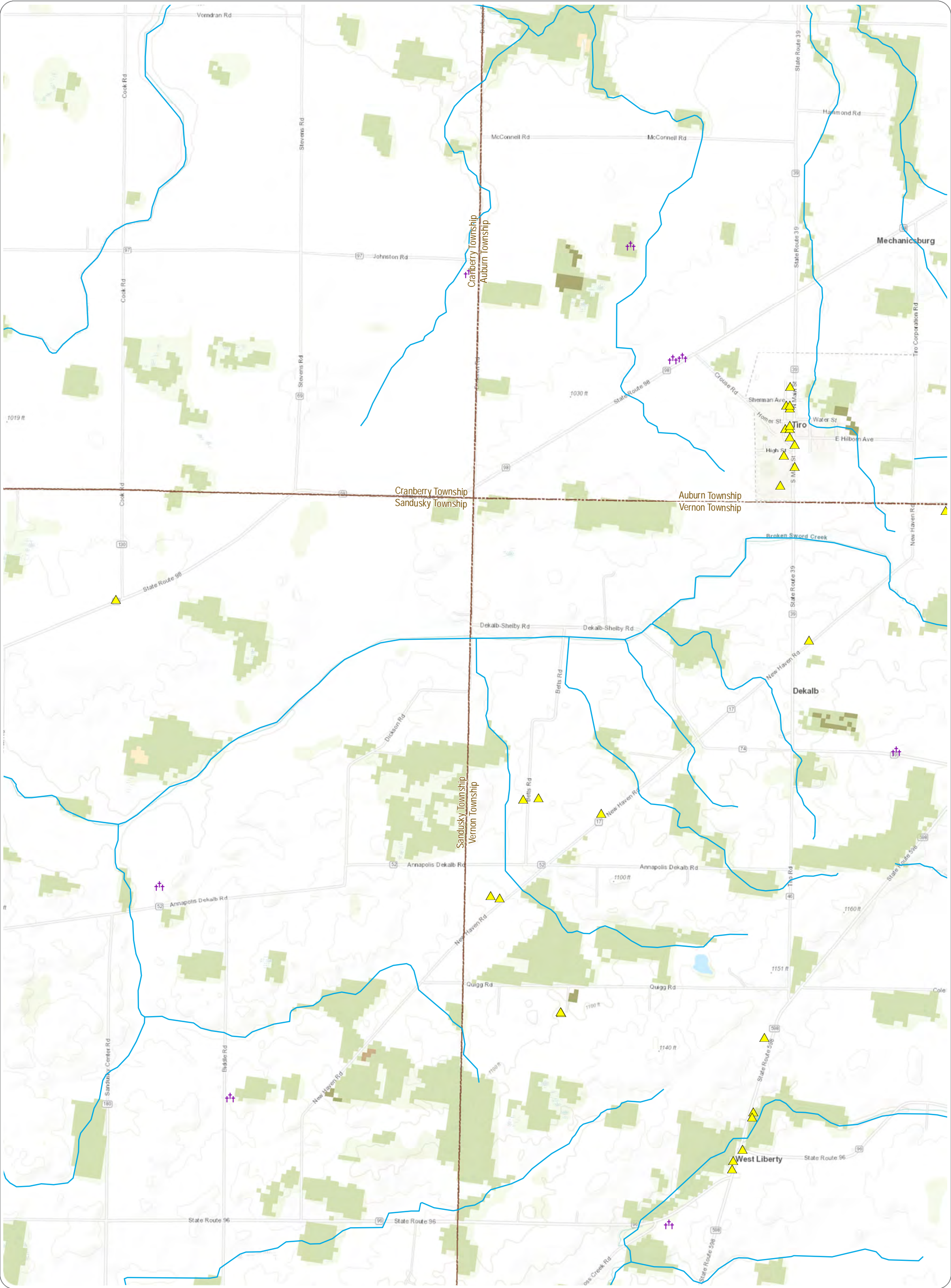
Figure 08-3. Cultural and Recreational Resources; Sheet 18 of 26

Notes: 1. Basemap: Esri ArcGIS Online "World Topographic Map" map service. 2. This map was generated in ArcMap on February 2, 2021. 3. Map created by EDR on behalf of Sycamore Creek Solar, LLC. 4. This is a color graphic. Reproduction in grayscale may misrepresent the data. 5. Map Scale: 1:24,000.



- | | | |
|------------------------|-----------------|--------------------|
| OHI Historic Structure | River/Stream | Project Area |
| NRHP-Eligible Site | Scenic Byway | 10-Mile Study Area |
| NRHP-Listed Site | Bike Route | Undeveloped Land |
| OGS Cemeteries | Local Parks | Barren Land |
| Historic Markers | Waterbody | Forestland |
| Boat/Canoe Launch | Nature Preserve | Herbaceous |
| Air Facility | Wildlife Area | Shrub/Scrub |





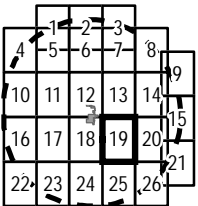
Sycamore Creek Solar
Cranberry Township, Crawford County, Ohio

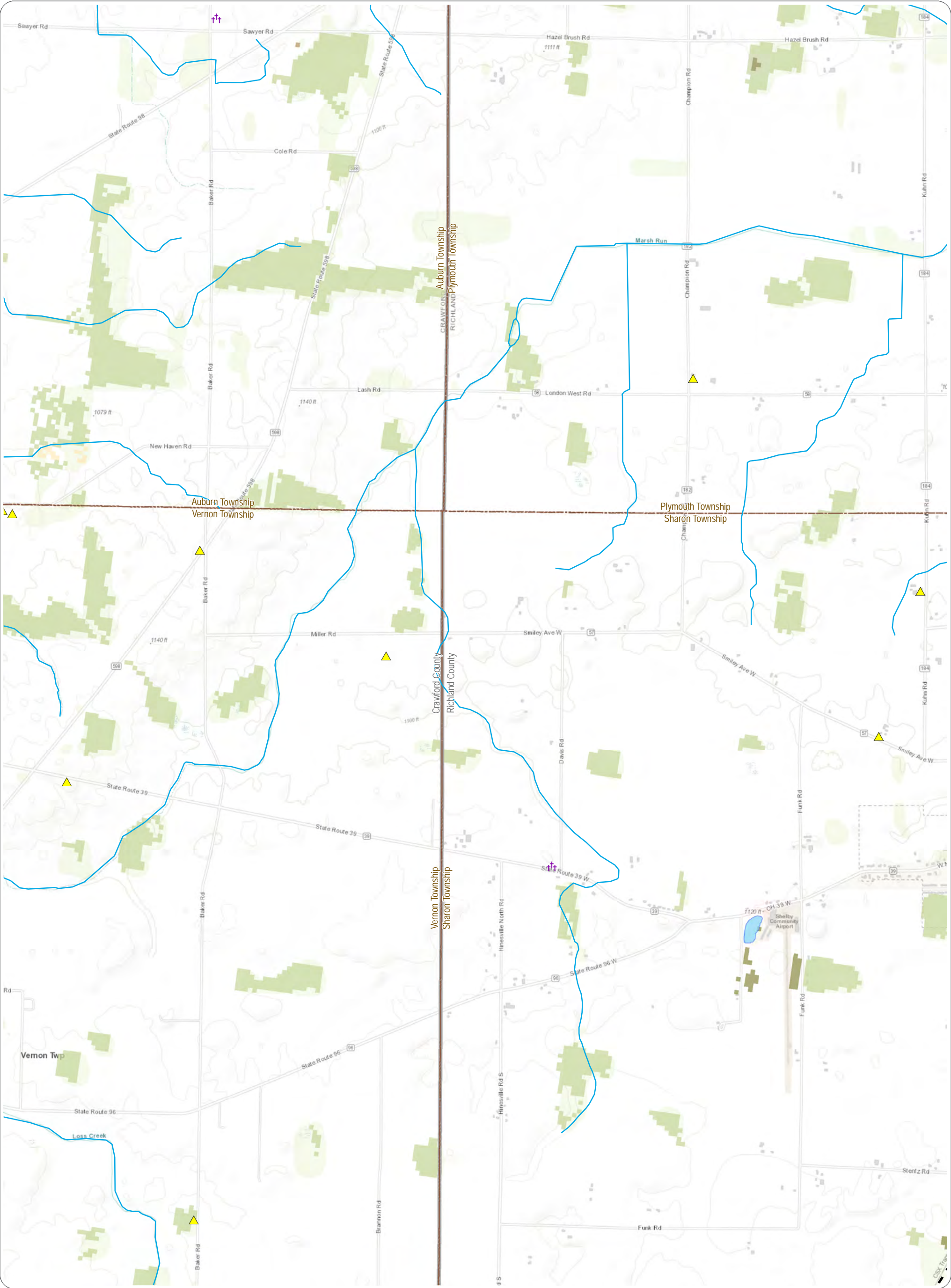
Figure 08-3. Cultural and Recreational Resources; Sheet 19 of 26

Notes: 1. Basemap: Esri ArcGIS Online "World Topographic Map" map service. 2. This map was generated in ArcMap on February 2, 2021. 3. Map created by EDR on behalf of Sycamore Creek Solar, LLC. 4. This is a color graphic. Reproduction in grayscale may misrepresent the data. 5. Map Scale: 1:24,000.



- | | | |
|------------------------|-----------------|--------------------|
| OHI Historic Structure | River/Stream | Project Area |
| NRHP-Eligible Site | Scenic Byway | 10-Mile Study Area |
| NRHP-Listed Site | Bike Route | Undeveloped Land |
| OGS Cemeteries | Local Parks | Barren Land |
| Historic Markers | Waterbody | Forestland |
| Boat/Canoe Launch | Nature Preserve | Herbaceous |
| Air Facility | Wildlife Area | Shrub/Scrub |






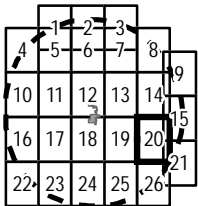
Sycamore Creek Solar
Cranberry Township, Crawford County, Ohio

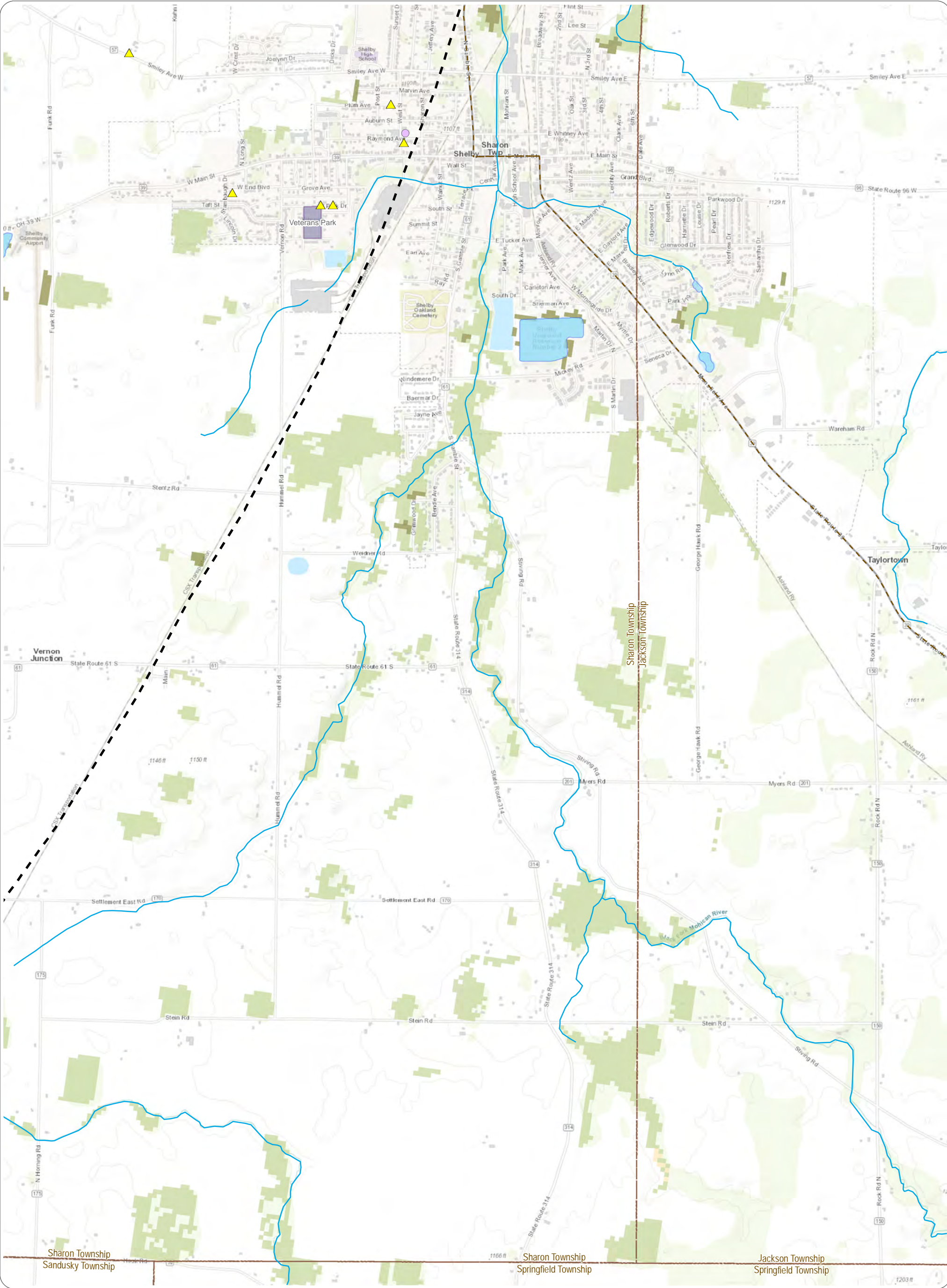
Figure 08-3. Cultural and Recreational Resources; Sheet 20 of 26

Notes: 1. Basemap: Esri ArcGIS Online "World Topographic Map" map service. 2. This map was generated in ArcMap on February 2, 2021. 3. Map created by EDR on behalf of Sycamore Creek Solar, LLC. 4. This is a color graphic. Reproduction in grayscale may misrepresent the data. 5. Map Scale: 1:24,000.



- | | | | | | |
|--|------------------------|--|-----------------|--|--------------------|
| | OHI Historic Structure | | River/Stream | | Project Area |
| | NRHP-Eligible Site | | Scenic Byway | | 10-Mile Study Area |
| | NRHP-Listed Site | | Bike Route | | Undeveloped Land |
| | OGS Cemeteries | | Local Parks | | Barren Land |
| | Historic Markers | | Waterbody | | Forestland |
| | Boat/Canoe Launch | | Nature Preserve | | Herbaceous |
| | Air Facility | | Wildlife Area | | Shrub/Scrub |





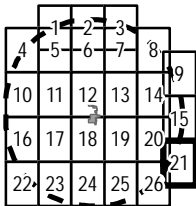
Sycamore Creek Solar
Cranberry Township, Crawford County, Ohio

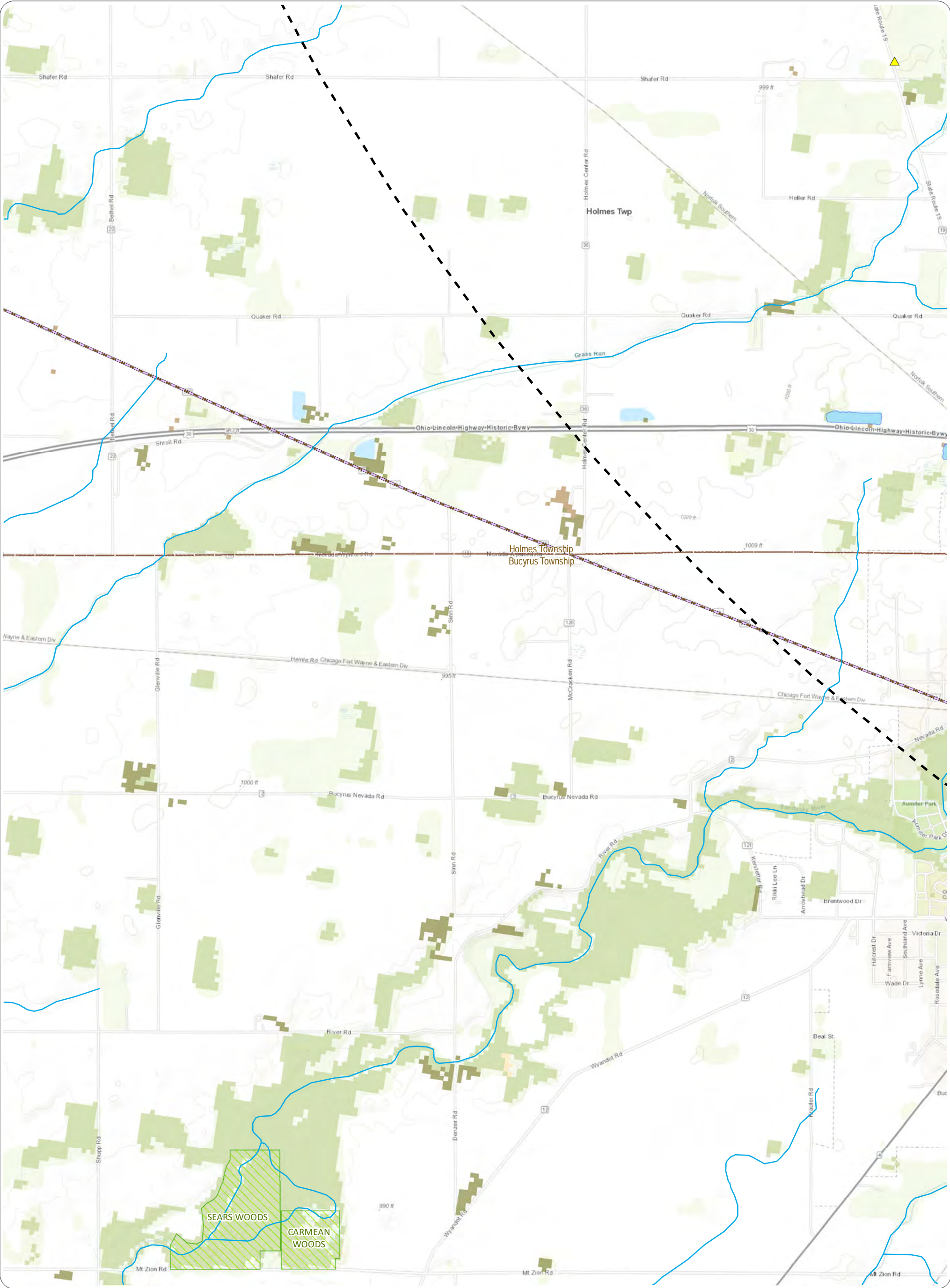
Figure 08-3. Cultural and Recreational Resources; Sheet 21 of 26

Notes: 1. Basemap: Esri ArcGIS Online "World Topographic Map" map service. 2. This map was generated in ArcMap on February 2, 2021. 3. Map created by EDR on behalf of Sycamore Creek Solar, LLC. 4. This is a color graphic. Reproduction in grayscale may misrepresent the data. 5. Map Scale: 1:24,000.



- | | | |
|------------------------|-----------------|--------------------|
| OHI Historic Structure | River/Stream | Project Area |
| NRHP-Eligible Site | Scenic Byway | 10-Mile Study Area |
| NRHP-Listed Site | Bike Route | Undeveloped Land |
| OGS Cemeteries | Local Parks | Barren Land |
| Historic Markers | Waterbody | Forestland |
| Boat/Canoe Launch | Nature Preserve | Herbaceous |
| Air Facility | Wildlife Area | Shrub/Scrub |





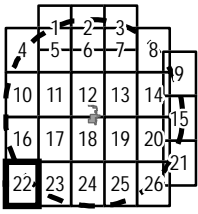
Sycamore Creek Solar
Cranberry Township, Crawford County, Ohio

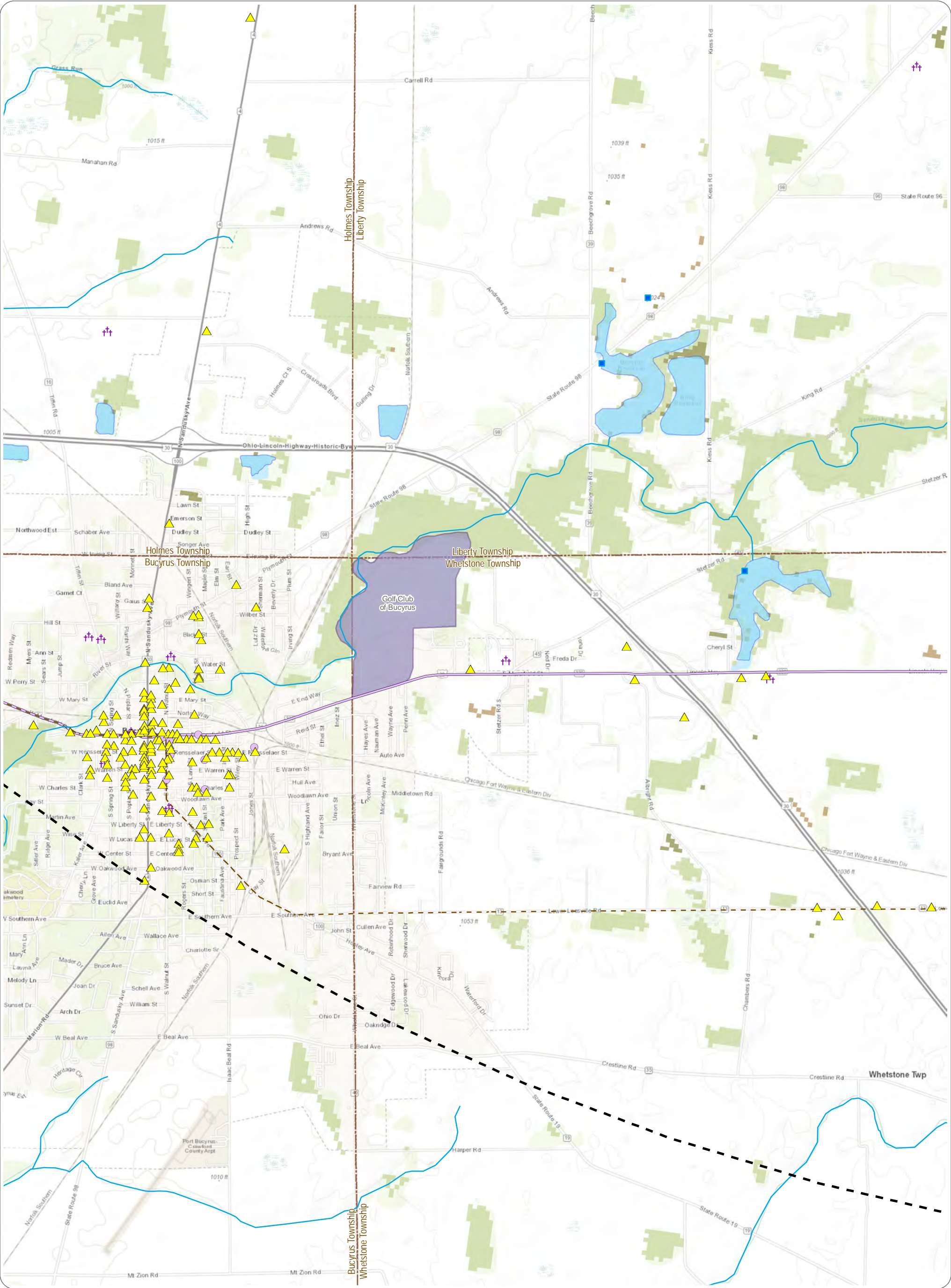
Figure 08-3. Cultural and Recreational Resources; Sheet 22 of 26

Notes: 1. Basemap: Esri ArcGIS Online "World Topographic Map" map service. 2. This map was generated in ArcMap on February 2, 2021. 3. Map created by EDR on behalf of Sycamore Creek Solar, LLC. 4. This is a color graphic. Reproduction in grayscale may misrepresent the data. 5. Map Scale: 1:24,000.



- | | | |
|------------------------|-----------------|--------------------|
| OHI Historic Structure | River/Stream | Project Area |
| NRHP-Eligible Site | Scenic Byway | 10-Mile Study Area |
| NRHP-Listed Site | Bike Route | Undeveloped Land |
| OGS Cemeteries | Local Parks | Barren Land |
| Historic Markers | Waterbody | Forestland |
| Boat/Canoe Launch | Nature Preserve | Herbaceous |
| Air Facility | Wildlife Area | Shrub/Scrub |

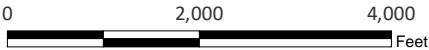




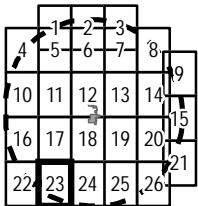
Sycamore Creek Solar
Cranberry Township, Crawford County, Ohio

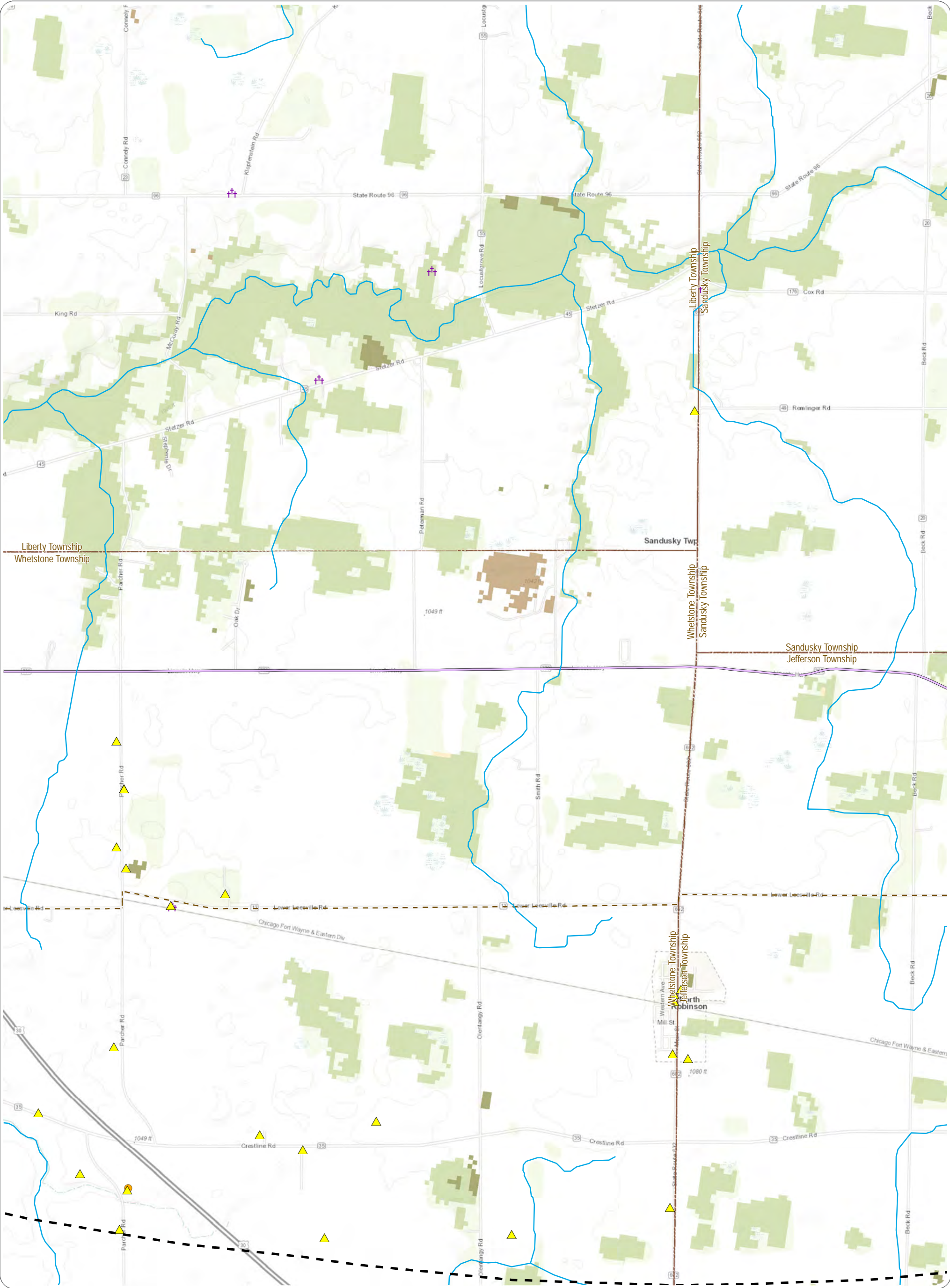
Figure 08-3. Cultural and Recreational Resources; Sheet 23 of 26

Notes: 1. Basemap: Esri ArcGIS Online "World Topographic Map" map service. 2. This map was generated in ArcMap on February 2, 2021. 3. Map created by EDR on behalf of Sycamore Creek Solar, LLC. 4. This is a color graphic. Reproduction in grayscale may misrepresent the data. 5. Map Scale: 1:24,000.



- Yellow triangle: OHI Historic Structure
- Orange circle: NRHP-Eligible Site
- Purple circle: NRHP-Listed Site
- Purple cross: OGS Cemeteries
- Red star: Historic Markers
- Blue square: Boat/Canoe Launch
- Blue airplane: Air Facility
- Blue line: River/Stream
- Purple line: Scenic Byway
- Brown dashed line: Bike Route
- Purple area: Local Parks
- Blue area: Waterbody
- Green hatched area: Nature Preserve
- Pink hatched area: Wildlife Area
- Orange outline: Project Area
- Black dashed line: 10-Mile Study Area
- White area: Undeveloped Land
- Brown area: Barren Land
- Light green area: Forestland
- Dark green area: Herbaceous
- Yellow area: Shrub/Scrub





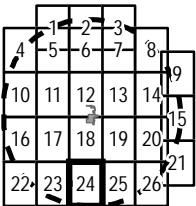
Sycamore Creek Solar
Cranberry Township, Crawford County, Ohio

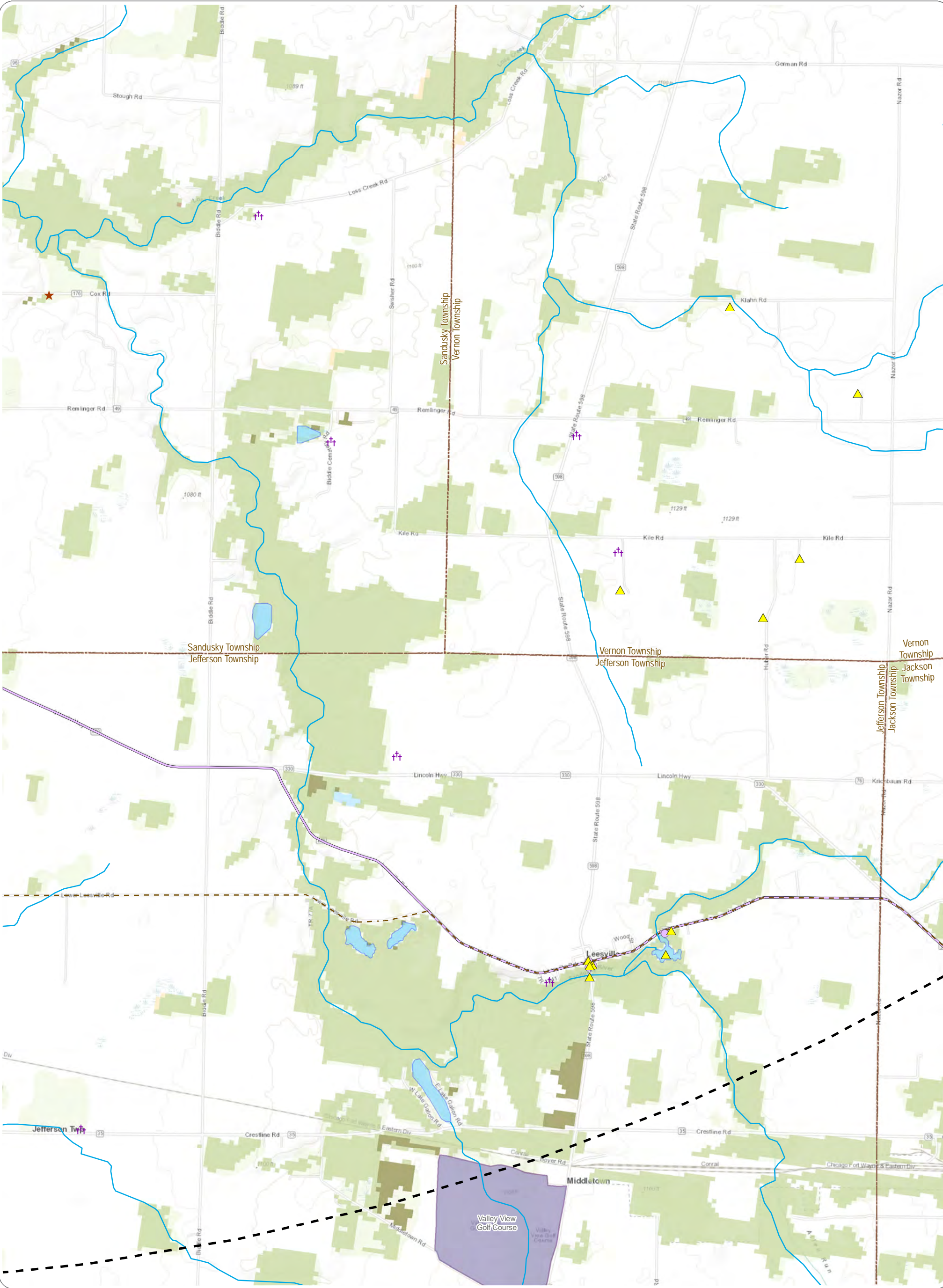
Figure 08-3. Cultural and Recreational Resources; Sheet 24 of 26

Notes: 1. Basemap: Esri ArcGIS Online "World Topographic Map" map service. 2. This map was generated in ArcMap on February 2, 2021. 3. Map created by EDR on behalf of Sycamore Creek Solar, LLC. 4. This is a color graphic. Reproduction in grayscale may misrepresent the data. 5. Map Scale: 1:24,000.



- | | | |
|------------------------|-----------------|--------------------|
| OHI Historic Structure | River/Stream | Project Area |
| NRHP-Eligible Site | Scenic Byway | 10-Mile Study Area |
| NRHP-Listed Site | Bike Route | Undeveloped Land |
| OGS Cemeteries | Local Parks | Barren Land |
| Historic Markers | Waterbody | Forestland |
| Boat/Canoe Launch | Nature Preserve | Herbaceous |
| Air Facility | Wildlife Area | Shrub/Scrub |





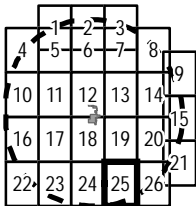
Sycamore Creek Solar
Cranberry Township, Crawford County, Ohio

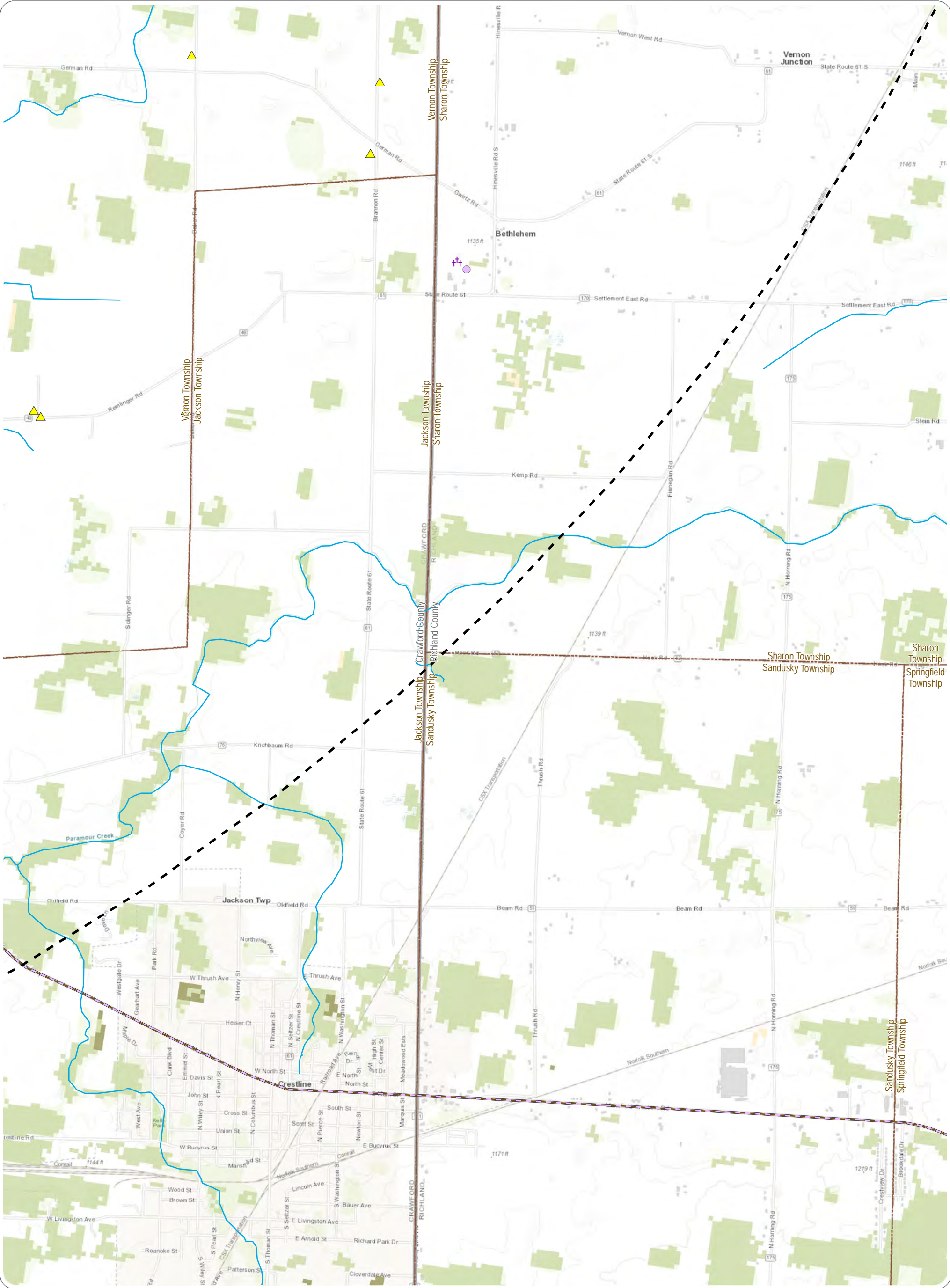
Figure 08-3. Cultural and Recreational Resources; Sheet 25 of 26

Notes: 1. Basemap: Esri ArcGIS Online "World Topographic Map" map service. 2. This map was generated in ArcMap on February 2, 2021. 3. Map created by EDR on behalf of Sycamore Creek Solar, LLC. 4. This is a color graphic. Reproduction in grayscale may misrepresent the data. 5. Map Scale: 1:24,000.



- | | | |
|------------------------|-----------------|--------------------|
| OHI Historic Structure | River/Stream | Project Area |
| NRHP-Eligible Site | Scenic Byway | 10-Mile Study Area |
| NRHP-Listed Site | Bike Route | Undeveloped Land |
| OGS Cemeteries | Local Parks | Barren Land |
| Historic Markers | Waterbody | Forestland |
| Boat/Canoe Launch | Nature Preserve | Herbaceous |
| Air Facility | Wildlife Area | Shrub/Scrub |

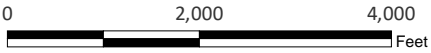




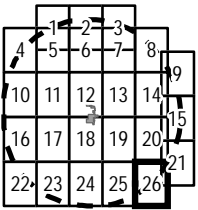
Sycamore Creek Solar
Cranberry Township, Crawford County, Ohio

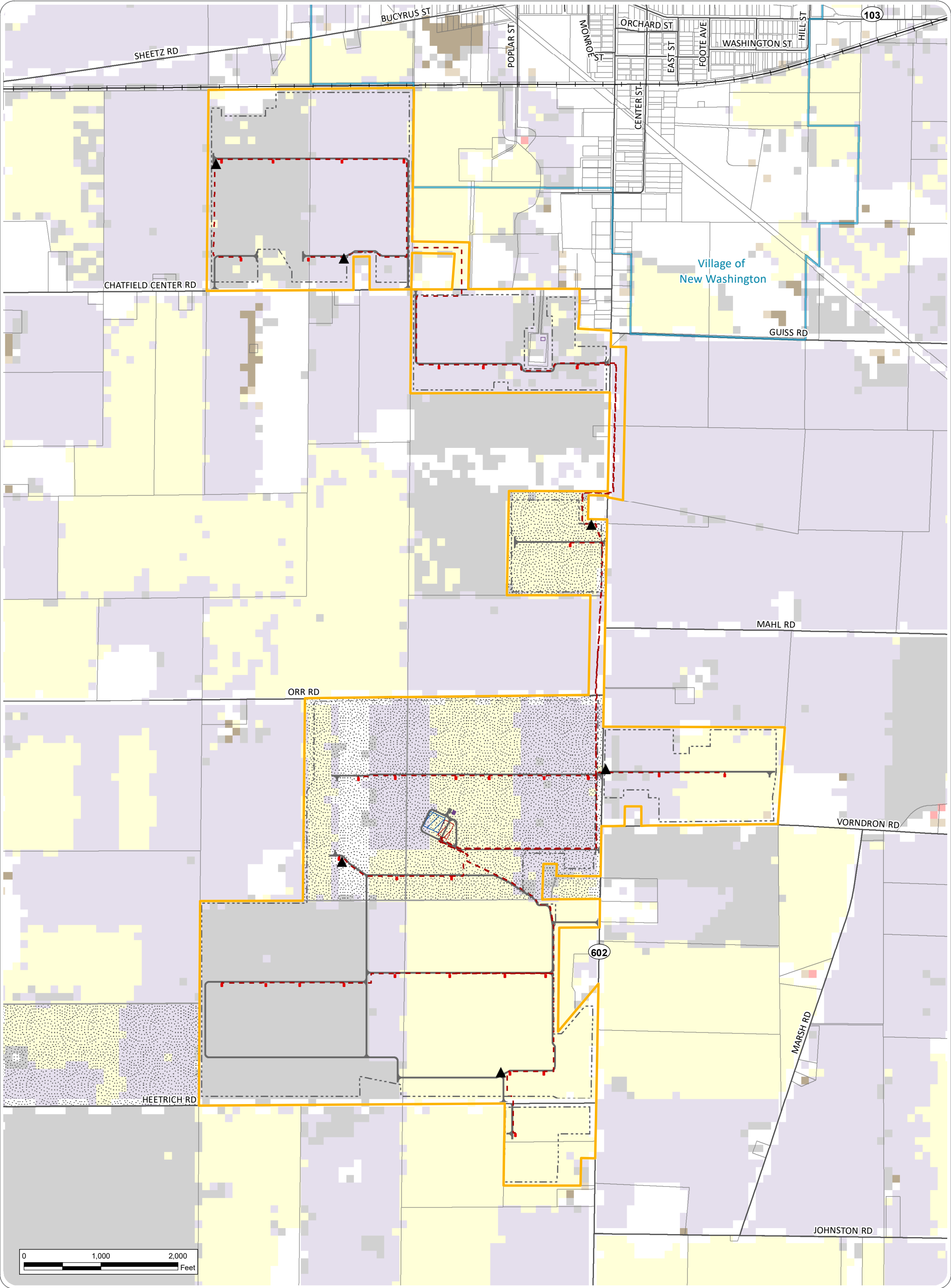
Figure 08-3. Cultural and Recreational Resources; Sheet 26 of 26

Notes: 1. Basemap: Esri ArcGIS Online "World Topographic Map" map service. 2. This map was generated in ArcMap on February 2, 2021. 3. Map created by EDR on behalf of Sycamore Creek Solar, LLC. 4. This is a color graphic. Reproduction in grayscale may misrepresent the data. 5. Map Scale: 1:24,000.



- | | | |
|------------------------|-----------------|--------------------|
| OHI Historic Structure | River/Stream | Project Area |
| NRHP-Eligible Site | Scenic Byway | 10-Mile Study Area |
| NRHP-Listed Site | Bike Route | Undeveloped Land |
| OGS Cemeteries | Local Parks | Barren Land |
| Historic Markers | Waterbody | Forestland |
| Boat/Canoe Launch | Nature Preserve | Herbaceous |
| Air Facility | Wildlife Area | Shrub/Scrub |





Sycamore Creek Solar

Cranberry Township, Crawford County, Ohio

Figure 08-4. Agricultural Resources

Notes: 1. Basemap: Esri ArcGIS Online "World Topographic Map" map service. 2. This map was generated in ArcMap on February 4, 2021. 3. Facility components provided by Sycamore Creek Solar, LLC; agricultural districts obtained from Crawford County Auditor's Office. 4. Map created by EDR on behalf of Sycamore Creek Solar, LLC. 5. This is a color graphic. Reproduction in grayscale may misrepresent the data. 6. Map Scale: 1:14,000.

- | | |
|---------------------------------|-------------------------|
| --- Belowground Collection Line | ▨ Agricultural District |
| ▨ Facility Substation | Agricultural Land Cover |
| ▨ POI Switchyard | Alfalfa |
| ▨ Alternate O&M Building | Apples |
| ■ Primary O&M Building | Corn |
| ▲ Weather Station | Fallow/Idle Cropland |
| --- Fenceline | Other Hay/Non Alfalfa |
| ▭ Project Area | Soybeans |



This foregoing document was electronically filed with the Public Utilities

Commission of Ohio Docketing Information System on

2/12/2021 11:37:33 AM

in

Case No(s). 20-1762-EL-BGN

Summary: Application Application Figures 2 of 2 electronically filed by Mr. Michael J. Settineri on behalf of Sycamore Creek Solar, LLC