

**BEFORE  
THE OHIO POWER SITING BOARD**

<b>In the Matter of the Application of</b>	)	
<b>Hecate Energy Highland LLC For a</b>	)	<b>Case No. 18-1334-EL-BGN</b>
<b>Certificate of Environmental</b>	)	
<b>Compatibility and Public Need</b>	)	
<b>For a Solar Powered Electric</b>	)	
<b>Generating Facility to be Located in</b>	)	
<b>Highland County, Ohio</b>	)	

**NOTICE OF REVISION TO PROJECT FOOTPRINT**

Hecate Energy Highland LLC (“Hecate Energy”) provides notice of its revision to the project footprint of its Highland Solar Farm, a 300 MW solar powered electric generating facility to be located in Highland County, Ohio. Hecate Energy was issued a certificate of environmental compatibility and public need (“Certificate”) by the Ohio Power Siting Board (“OPSB”) on May 16, 2019. Consistent with (3) of **IV. STIPULATION AND CONDITIONS** of the Certificate, Hecate Energy will be providing its final design to OPSB Staff at least thirty (30) days before the pre-construction conference required by (2) of those stipulations and conditions. In the interim, Hecate Energy provides this notice of revision to the project footprint. The revision removes approximately 602.996 acres of wooded and agricultural land from the previously submitted project footprint at Figure 2 of the application for the Certificate. The parcels that have been removed are the following:

45-24-000-383.00 (135.685 acres)

45-24-000-391.00 (196.431 acres)

45-24-000-394.00 (96.11 acres)

47-23-000-484.01 (1.0 acres)

47-24-000-395.01 (123.09 acres)

47-18-000-500.00 (50.58)

The parcels removed are all situated in the eastern/northeastern portion of the project site. The removal will result in a reduction of the project site from approximately 3,400 to 2,800 acres. The reduction results from the optimization of the panel design for the facility. A map that outlines the revised project footprint is attached as Exhibit A. Notably, the removal of land will reduce the number of off-site residences in the viewshed of the project. The revised project footprint will allow compliance with all requirements of **IV. STIPULATION AND CONDITIONS** and the Certificate issued for the project.

Respectfully submitted,



Karen A. Winters (0015731)

Danelle M. Gagliardi (0093893)

Squire Patton Boggs (US) LLP

2000 Huntington Center

41 South High Street

Columbus, Ohio 43215

(614) 365-2700

[karen.winters@squirepb.com](mailto:karen.winters@squirepb.com)

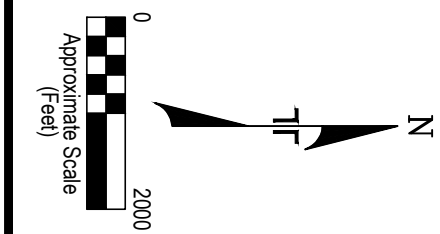
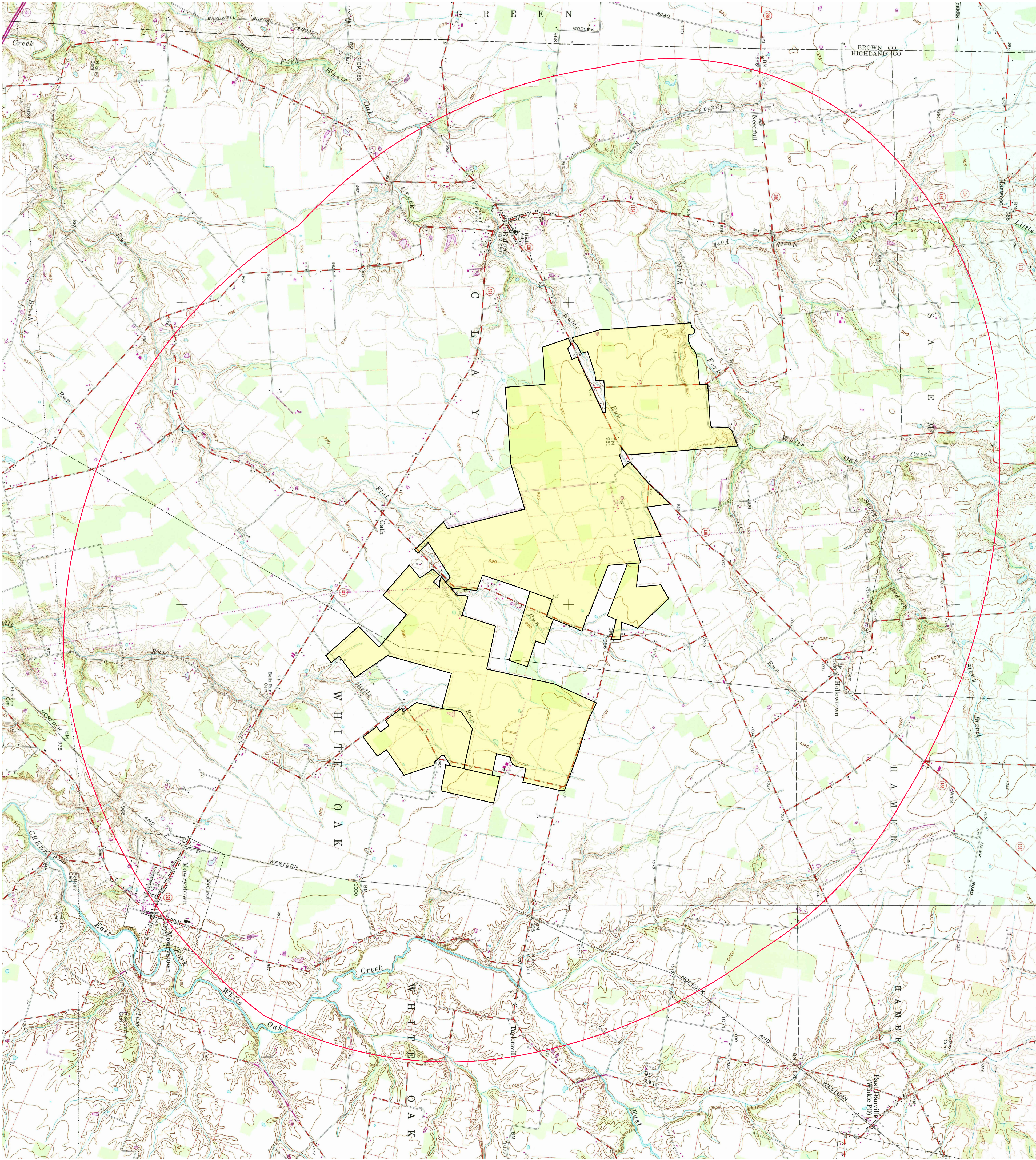
[danelle.gagliardi@squirepb.com](mailto:danelle.gagliardi@squirepb.com)

*Attorneys for Hecate Energy Highland LLC*




THIS DRAWING IS FOR GENERAL INFORMATION AND NOT FOR CONSTRUCTION OR CONTRACT PURPOSES

LEGEND  
PROJECT SITE  
TWO-MILE RADIUS



REV.	DATE	BY	DESCRIPTION



**Terracon**

Consulting Engineers and Scientists

2105 Newpoint Place, Ste. 600  
PH. (770) 623-0755

Lawrenceville, GA 30043  
FAX. (770) 623-9628

PROJECT AREA MAP

TOPOGRAPHIC VICINITY MAP

PROPOSED HIGHLAND SOLAR FARM

STATE ROUTE 138 & HIGHLAND COUNTY ROAD 5

BUFORD, HIGHLAND COUNTY

OHIO

DESIGNED BY:	EK
DRAWN BY:	JSL
APPVD BY:	MRF/EK
SCALE:	1" = 2000'
DATE:	JUNE 2020
JOB NO.	49187638
ACAD NO.	49187638-1
SHEET NO.:	1



**This foregoing document was electronically filed with the Public Utilities**

**Commission of Ohio Docketing Information System on**

**7/3/2020 12:12:19 PM**

**in**

**Case No(s). 18-1334-EL-BGN**

Summary: Notice Notice of Revision to Project Footprint electronically filed by Ms. Danelle M  
Gagliardi on behalf of Hecate Energy Highland LLC