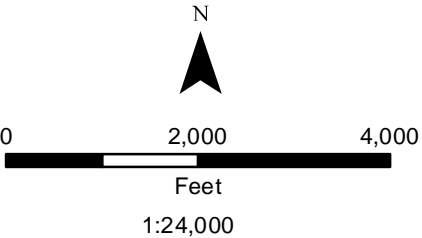
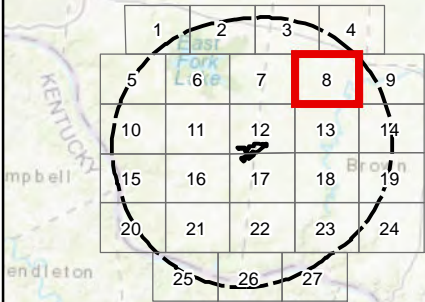


**Figure 08-13**  
**Cultural and Recreational**  
**Resources within Ten Miles**  
Sheet 8 of 27  
Nestlewood Solar  
Brown and Clermont Counties, Ohio

- Project Area
- 10-mile Buffer
- Cemetery
- NRHP Structure
- Highway
- Scenic Byway
- Trail Type
  - Equestrian
  - Hiking
  - Mountain Bike
  - Shared Use
- Park
- NRHP Historic District















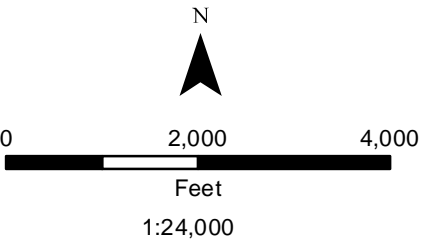
Source: ESRI (2016), NRHP (2018), ODNR (2018),  
ODOT (2018), USGS (1985)



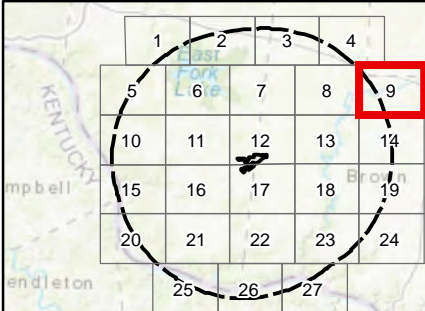


**Figure 08-13**  
**Cultural and Recreational**  
**Resources within Ten Miles**  
Sheet 9 of 27  
Nestlewood Solar  
Brown and Clermont Counties, Ohio

-  Project Area
-  10-mile Buffer
-  Cemetery
-  NRHP Structure
-  Highway
-  Scenic Byway
- Trail Type
  -  Equestrian
  -  Hiking
  -  Mountain Bike
  -  Shared Use
-  Park
-  NRHP Historic District



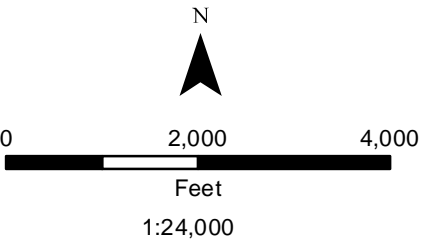
Source: ESRI (2016), NRHP (2018), ODNR (2018),  
ODOT (2018), USGS (1985)



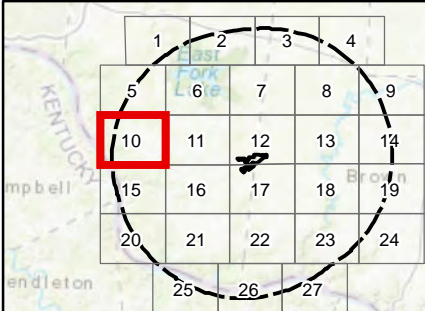


**Figure 08-13**  
**Cultural and Recreational**  
**Resources within Ten Miles**  
Sheet 10 of 27  
Nestlewood Solar  
Brown and Clermont Counties, Ohio

- Project Area
- 10-mile Buffer
- Cemetery
- NRHP Structure
- Highway
- Scenic Byway
- Trail Type
  - Equestrian
  - Hiking
  - Mountain Bike
  - Shared Use
- Park
- NRHP Historic District



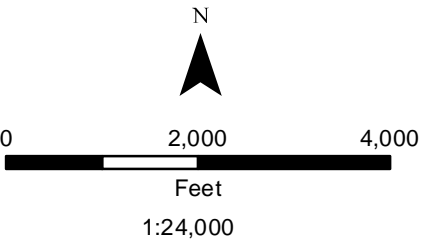
Source: ESRI (2016), NRHP (2018), ODNR (2018),  
ODOT (2018), USGS (1985)



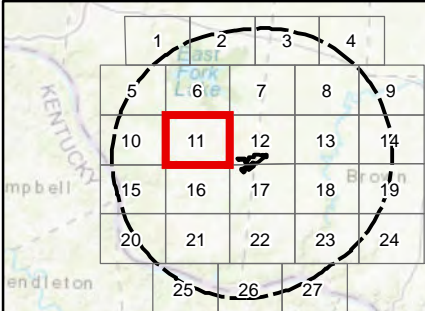


**Figure 08-13**  
**Cultural and Recreational**  
**Resources within Ten Miles**  
Sheet 11 of 27  
Nestlewood Solar  
Brown and Clermont Counties, Ohio

- Project Area
- 10-mile Buffer
- Cemetery
- NRHP Structure
- Highway
- Scenic Byway
- Trail Type
  - Equestrian
  - Hiking
  - Mountain Bike
  - Shared Use
- Park
- NRHP Historic District















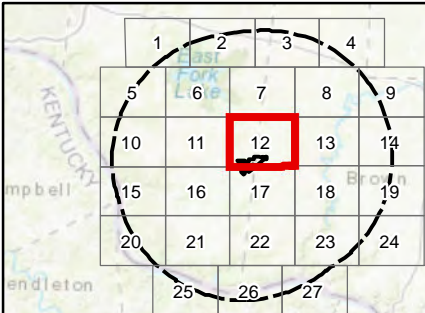
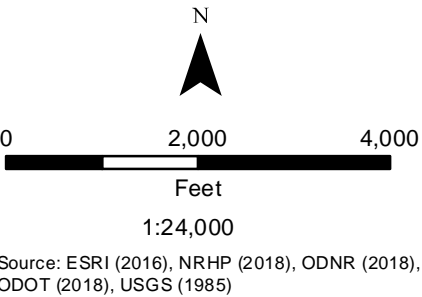
1:24,000  
Source: ESRI (2016), NRHP (2018), ODNR (2018),  
ODOT (2018), USGS (1985)





**Figure 08-13**  
**Cultural and Recreational**  
**Resources within Ten Miles**  
Sheet 12 of 27  
Nestlewood Solar  
Brown and Clermont Counties, Ohio

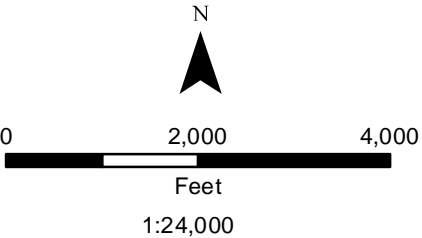
-  Project Area
-  10-mile Buffer
-  Cemetery
-  NRHP Structure
-  Highway
-  Scenic Byway
- Trail Type
  -  Equestrian
  -  Hiking
  -  Mountain Bike
  -  Shared Use
-  Park
-  NRHP Historic District



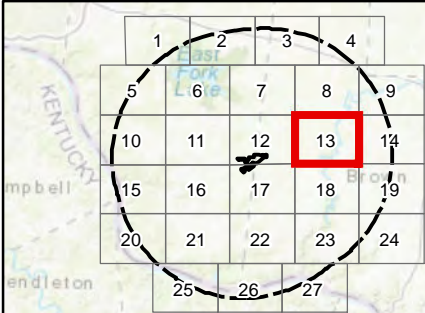


**Figure 08-13**  
**Cultural and Recreational**  
**Resources within Ten Miles**  
Sheet 13 of 27  
Nestlewood Solar  
Brown and Clermont Counties, Ohio

- Project Area
- 10-mile Buffer
- Cemetery
- NRHP Structure
- Highway
- Scenic Byway
- Trail Type
  - Equestrian
  - Hiking
  - Mountain Bike
  - Shared Use
- Park
- NRHP Historic District



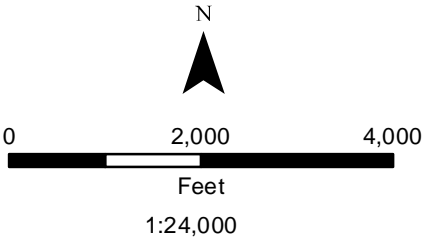
Source: ESRI (2016), NRHP (2018), ODNR (2018), ODOT (2018), USGS (1985)



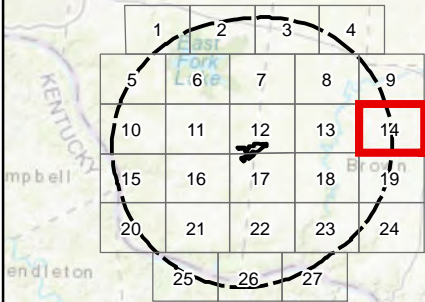


**Figure 08-13**  
**Cultural and Recreational**  
**Resources within Ten Miles**  
Sheet 14 of 27  
Nestlewood Solar  
Brown and Clermont Counties, Ohio

- Project Area
- 10-mile Buffer
- Cemetery
- NRHP Structure
- Highway
- Scenic Byway
- Trail Type
  - Equestrian
  - Hiking
  - Mountain Bike
  - Shared Use
- Park
- NRHP Historic District















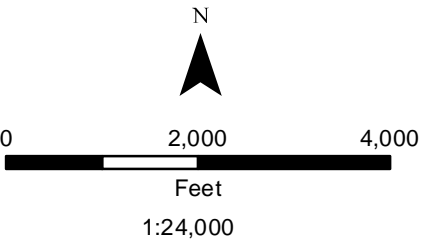
1:24,000  
Source: ESRI (2016), NRHP (2018), ODNR (2018),  
ODOT (2018), USGS (1985)



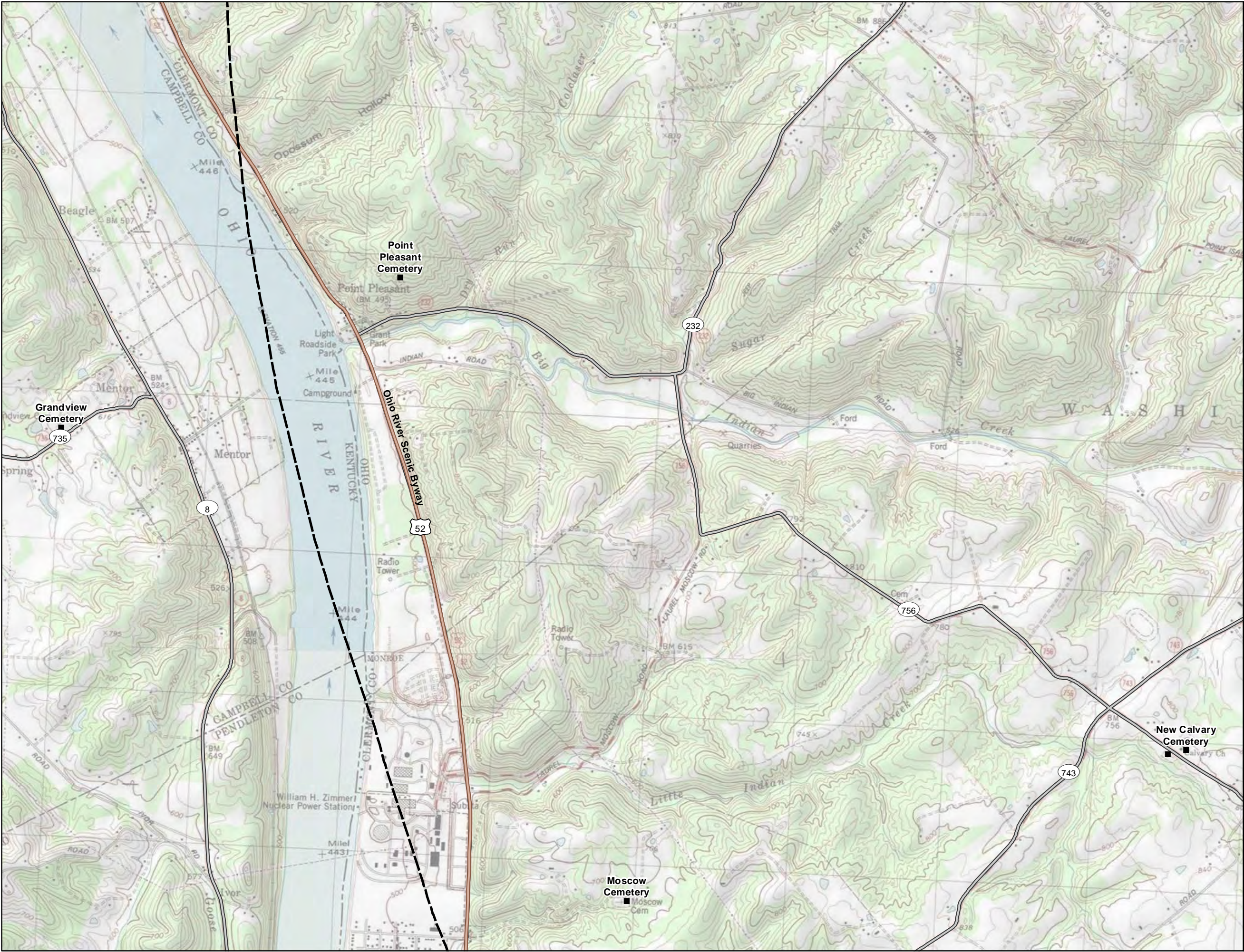
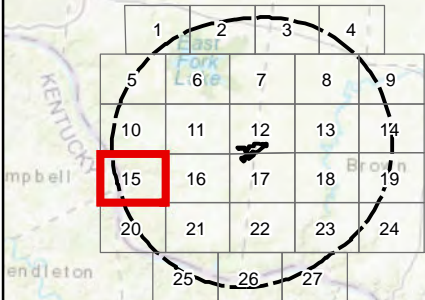


**Figure 08-13**  
**Cultural and Recreational**  
**Resources within Ten Miles**  
Sheet 15 of 27  
Nestlewood Solar  
Brown and Clermont Counties, Ohio

-  Project Area
-  10-mile Buffer
-  Cemetery
-  NRHP Structure
-  Highway
-  Scenic Byway
- Trail Type
  -  Equestrian
  -  Hiking
  -  Mountain Bike
  -  Shared Use
-  Park
-  NRHP Historic District



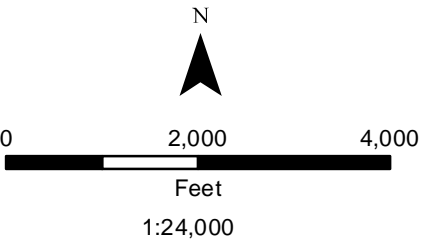
Source: ESRI (2016), NRHP (2018), ODNR (2018),  
ODOT (2018), USGS (1985)



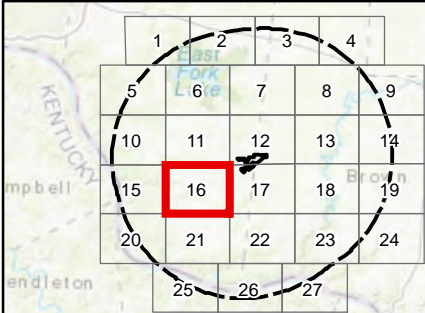


**Figure 08-13**  
**Cultural and Recreational**  
**Resources within Ten Miles**  
Sheet 16 of 27  
Nestlewood Solar  
Brown and Clermont Counties, Ohio

- Project Area
- 10-mile Buffer
- Cemetery
- NRHP Structure
- Highway
- Scenic Byway
- Trail Type
  - Equestrian
  - Hiking
  - Mountain Bike
  - Shared Use
- Park
- NRHP Historic District















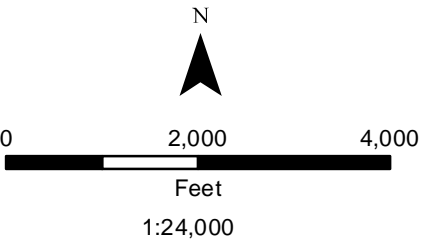
Source: ESRI (2016), NRHP (2018), ODNR (2018),  
ODOT (2018), USGS (1985)



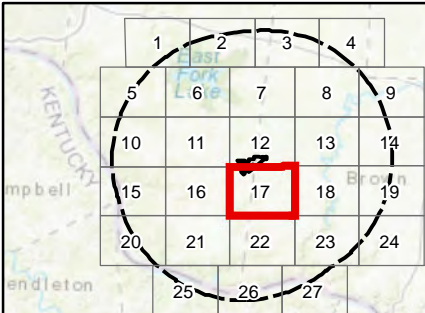


**Figure 08-13**  
**Cultural and Recreational**  
**Resources within Ten Miles**  
Sheet 17 of 27  
Nestlewood Solar  
Brown and Clermont Counties, Ohio

-  Project Area
-  10-mile Buffer
-  Cemetery
-  NRHP Structure
-  Highway
-  Scenic Byway
- Trail Type
  -  Equestrian
  -  Hiking
  -  Mountain Bike
  -  Shared Use
-  Park
-  NRHP Historic District



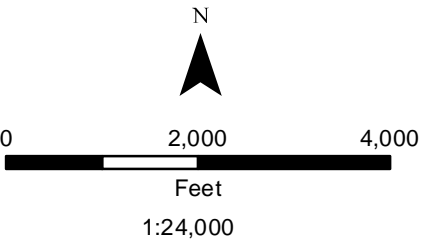
Source: ESRI (2016), NRHP (2018), ODNR (2018),  
ODOT (2018), USGS (1985)



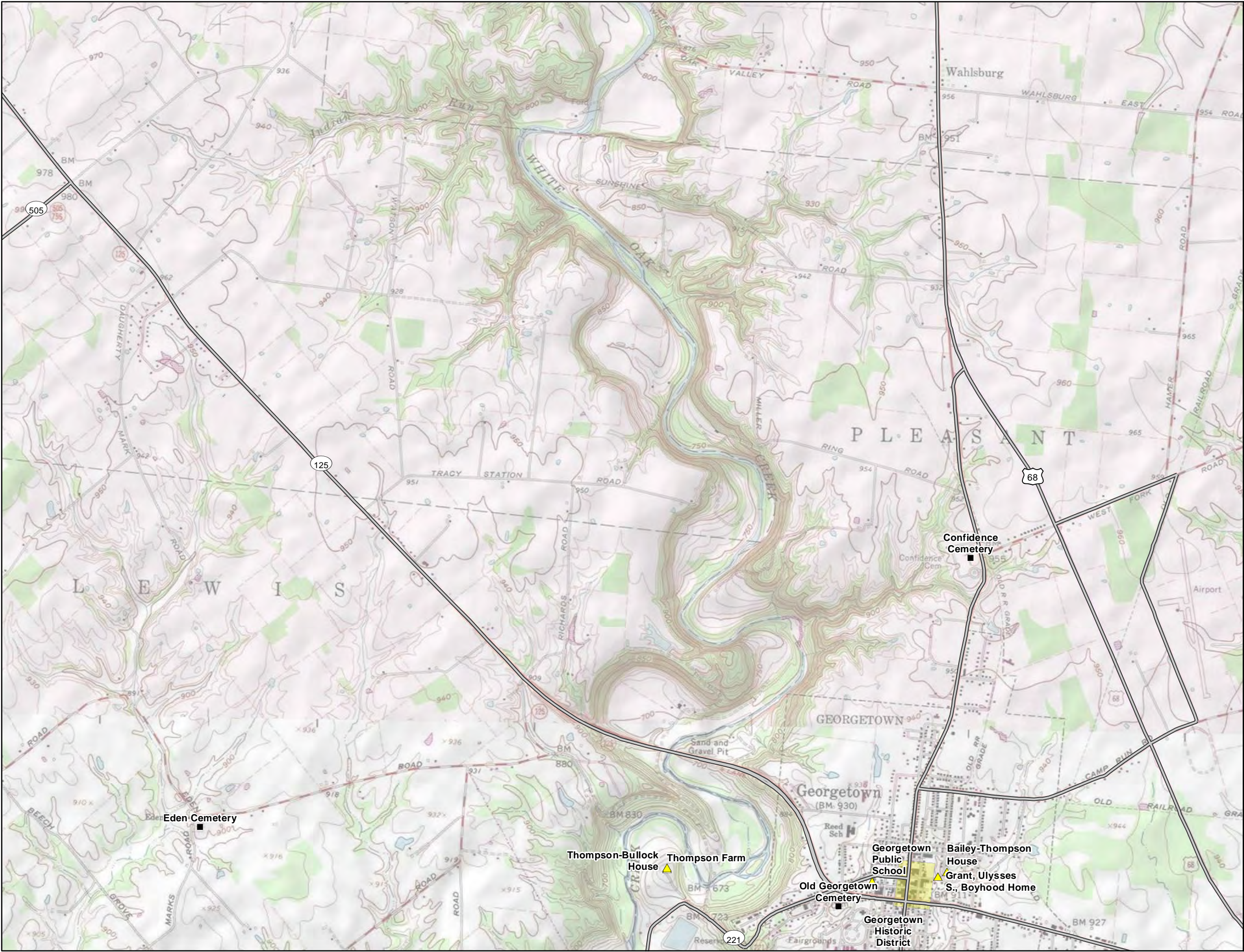
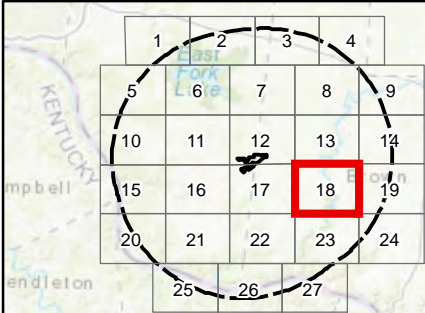


**Figure 08-13**  
**Cultural and Recreational**  
**Resources within Ten Miles**  
Sheet 18 of 27  
Nestlewood Solar  
Brown and Clermont Counties, Ohio

- Project Area
- 10-mile Buffer
- Cemetery
- NRHP Structure
- Highway
- Scenic Byway
- Trail Type
  - Equestrian
  - Hiking
  - Mountain Bike
  - Shared Use
- Park
- NRHP Historic District



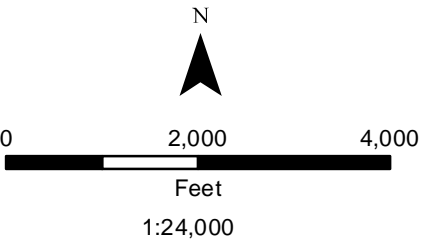
Source: ESRI (2016), NRHP (2018), ODNR (2018),  
ODOT (2018), USGS (1985)



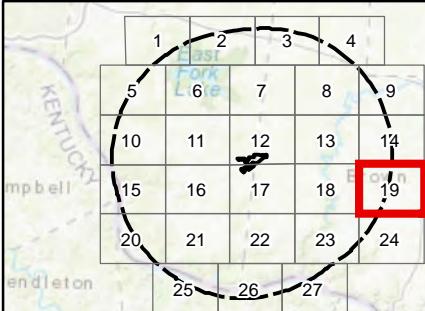


**Figure 08-13**  
**Cultural and Recreational**  
**Resources within Ten Miles**  
Sheet 19 of 27  
Nestlewood Solar  
Brown and Clermont Counties, Ohio

- Project Area
- 10-mile Buffer
- Cemetery
- NRHP Structure
- Highway
- Scenic Byway
- Trail Type
  - Equestrian
  - Hiking
  - Mountain Bike
  - Shared Use
- Park
- NRHP Historic District















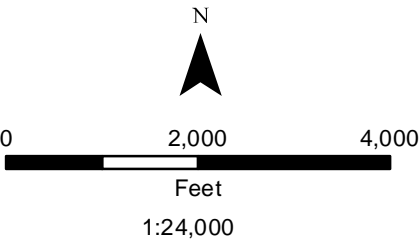
Source: ESRI (2016), NRHP (2018), ODNR (2018),  
ODOT (2018), USGS (1985)



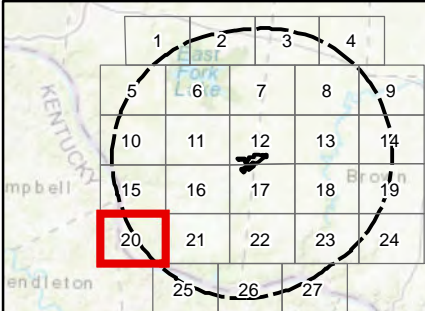


**Figure 08-13**  
**Cultural and Recreational**  
**Resources within Ten Miles**  
Sheet 20 of 27  
Nestlewood Solar  
Brown and Clermont Counties, Ohio

-  Project Area
-  10-mile Buffer
-  Cemetery
-  NRHP Structure
-  Highway
-  Scenic Byway
- Trail Type
  -  Equestrian
  -  Hiking
  -  Mountain Bike
  -  Shared Use
-  Park
-  NRHP Historic District















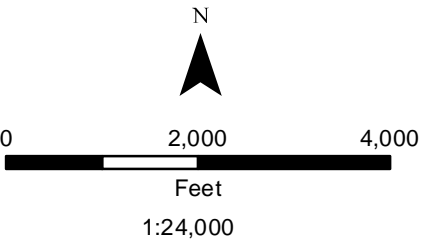
Source: ESRI (2016), NRHP (2018), ODNR (2018),  
ODOT (2018), USGS (1985)



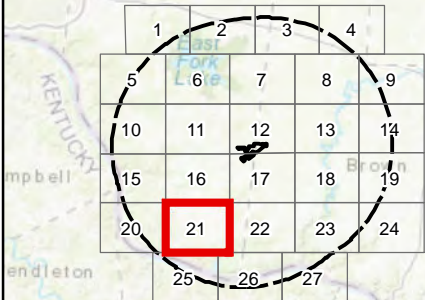


**Figure 08-13**  
**Cultural and Recreational**  
**Resources within Ten Miles**  
Sheet 21 of 27  
Nestlewood Solar  
Brown and Clermont Counties, Ohio

-  Project Area
-  10-mile Buffer
-  Cemetery
-  NRHP Structure
-  Highway
-  Scenic Byway
- Trail Type
  -  Equestrian
  -  Hiking
  -  Mountain Bike
  -  Shared Use
-  Park
-  NRHP Historic District



Source: ESRI (2016), NRHP (2018), ODNR (2018),  
ODOT (2018), USGS (1985)















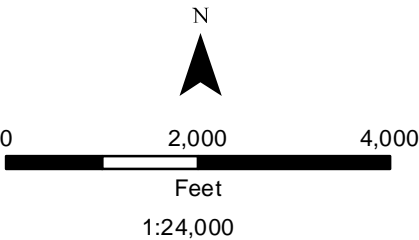


**Figure 08-13**  
**Cultural and Recreational**  
**Resources within Ten Miles**

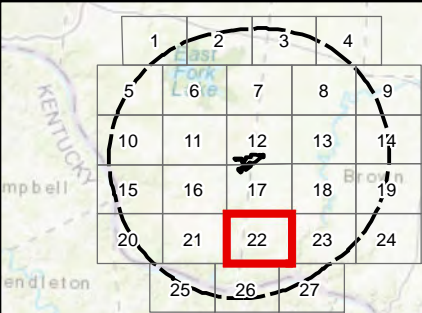
Sheet 22 of 27

Nestlewood Solar  
Brown and Clermont Counties, Ohio

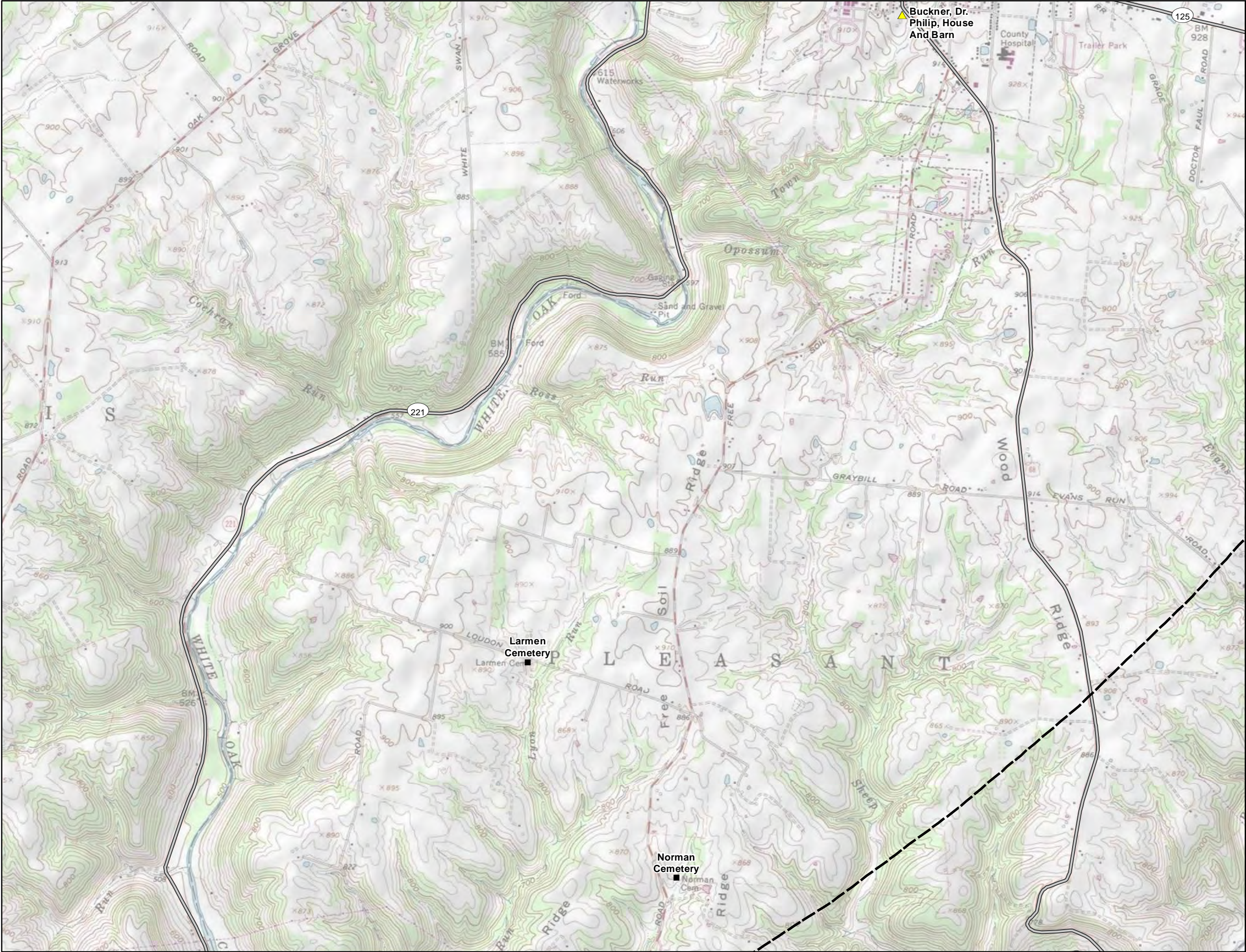
-  Project Area
-  10-mile Buffer
-  Cemetery
-  NRHP Structure
-  Highway
-  Scenic Byway
- Trail Type
  -  Equestrian
  -  Hiking
  -  Mountain Bike
  -  Shared Use
-  Park
-  NRHP Historic District



Source: ESRI (2016), NRHP (2018), ODNR (2018),  
ODOT (2018), USGS (1985)

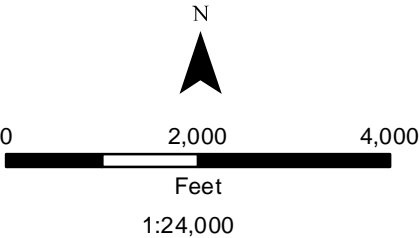




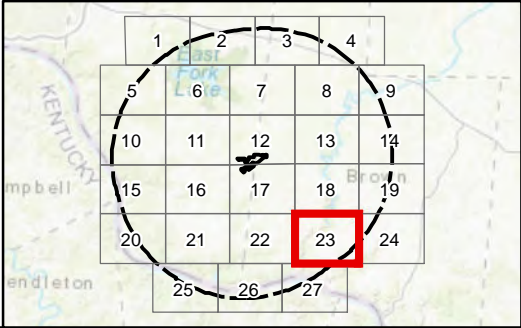


**Figure 08-13**  
**Cultural and Recreational**  
**Resources within Ten Miles**  
Sheet 23 of 27  
Nestlewood Solar  
Brown and Clermont Counties, Ohio

- Project Area
- 10-mile Buffer
- Cemetery
- NRHP Structure
- Highway
- Scenic Byway
- Trail Type
  - Equestrian
  - Hiking
  - Mountain Bike
  - Shared Use
- Park
- NRHP Historic District



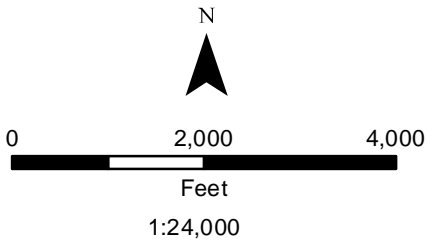
Source: ESRI (2016), NRHP (2018), ODNR (2018),  
ODOT (2018), USGS (1985)



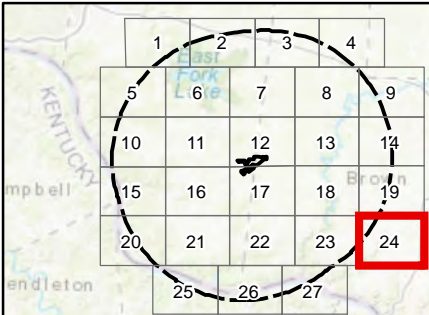


**Figure 08-13**  
**Cultural and Recreational**  
**Resources within Ten Miles**  
Sheet 24 of 27  
Nestlewood Solar  
Brown and Clermont Counties, Ohio

- Project Area
- 10-mile Buffer
- Cemetery
- NRHP Structure
- Highway
- Scenic Byway
- Trail Type
  - Equestrian
  - Hiking
  - Mountain Bike
  - Shared Use
- Park
- NRHP Historic District



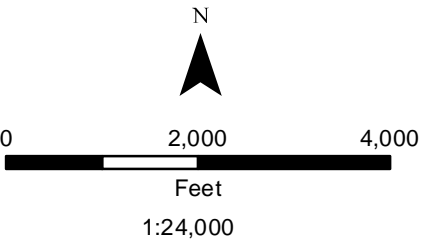
Source: ESRI (2016), NRHP (2018), ODNR (2018),  
ODOT (2018), USGS (1985)



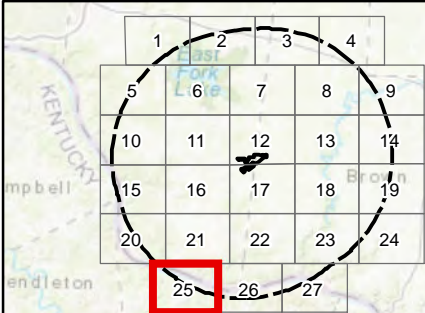


**Figure 08-13**  
**Cultural and Recreational**  
**Resources within Ten Miles**  
Sheet 25 of 27  
Nestlewood Solar  
Brown and Clermont Counties, Ohio

- Project Area
- 10-mile Buffer
- Cemetery
- NRHP Structure
- Highway
- Scenic Byway
- Trail Type
  - Equestrian
  - Hiking
  - Mountain Bike
  - Shared Use
- Park
- NRHP Historic District



Source: ESRI (2016), NRHP (2018), ODNR (2018),  
ODOT (2018), USGS (1985)















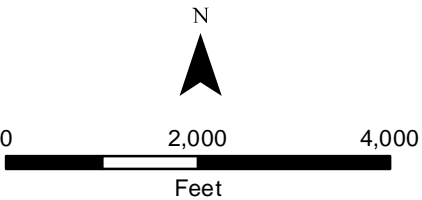


**Figure 08-13**  
**Cultural and Recreational**  
**Resources within Ten Miles**

Sheet 26 of 27

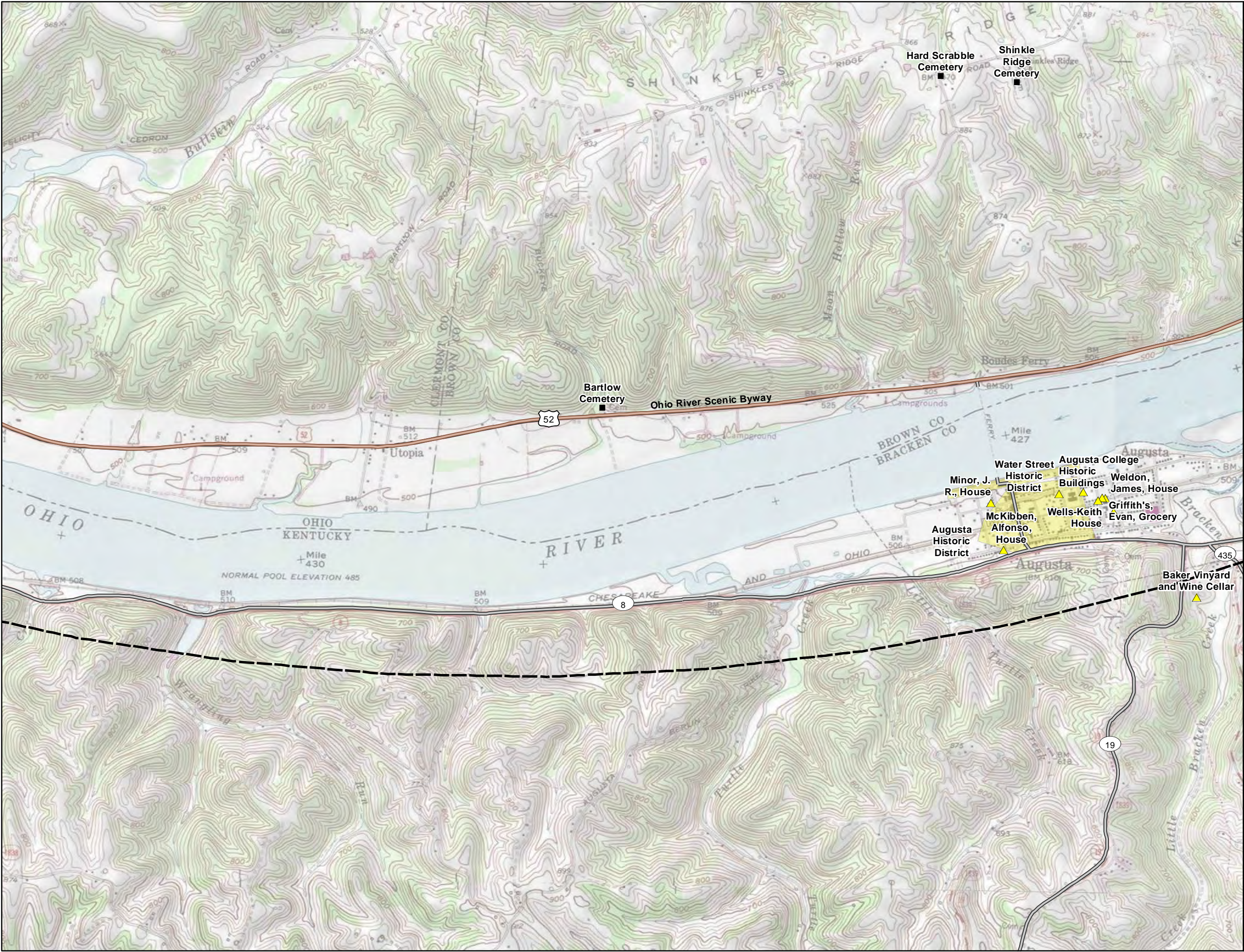
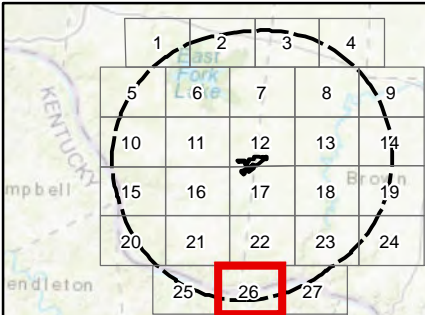
Nestlewood Solar  
Brown and Clermont Counties, Ohio

-  Project Area
-  10-mile Buffer
-  Cemetery
-  NRHP Structure
-  Highway
-  Scenic Byway
- Trail Type
  -  Equestrian
  -  Hiking
  -  Mountain Bike
  -  Shared Use
-  Park
-  NRHP Historic District



1:24,000

Source: ESRI (2016), NRHP (2018), ODNR (2018),  
ODOT (2018), USGS (1985)















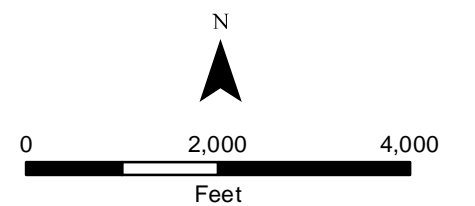


**Figure 08-13**  
**Cultural and Recreational**  
**Resources within Ten Miles**

Sheet 27 of 27

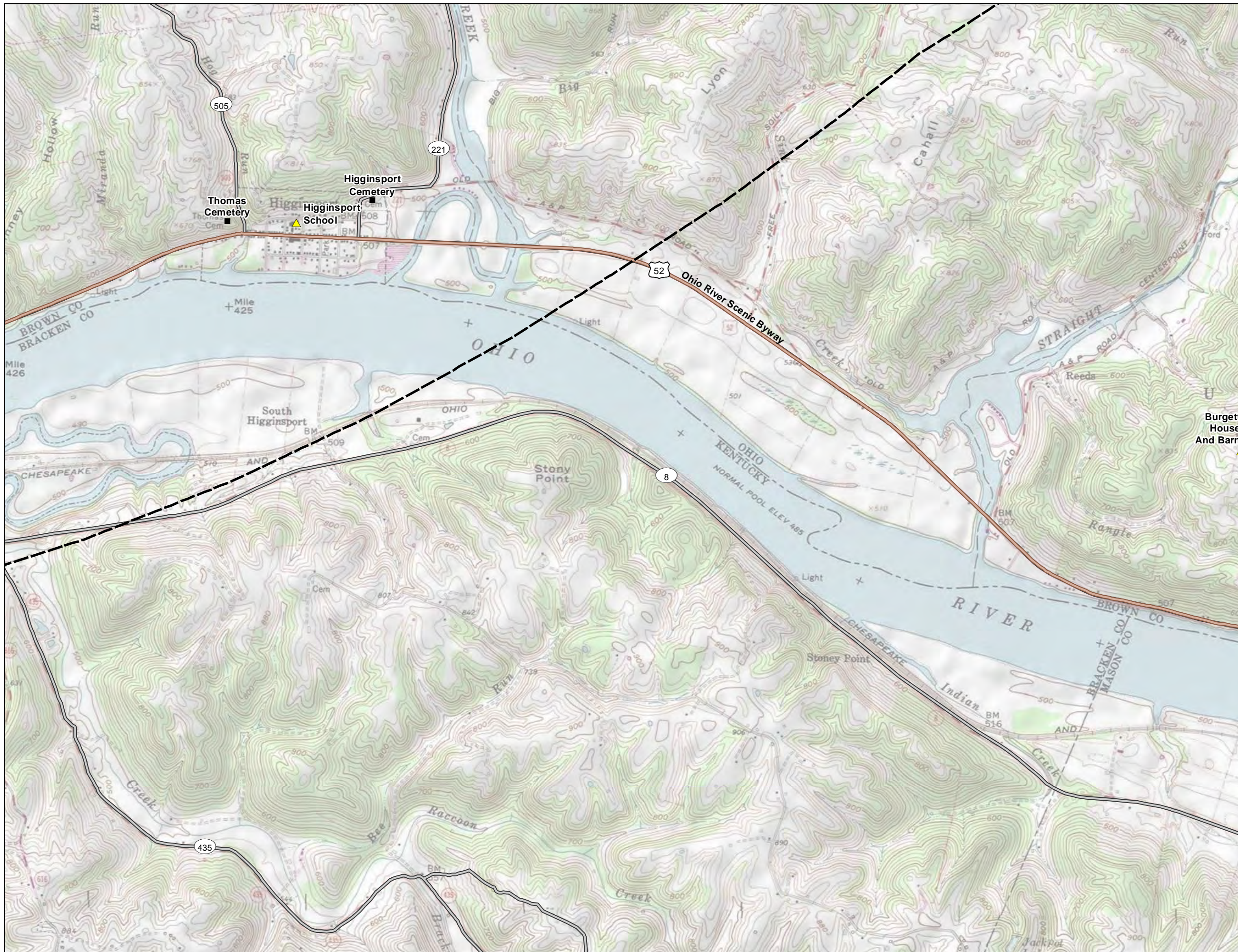
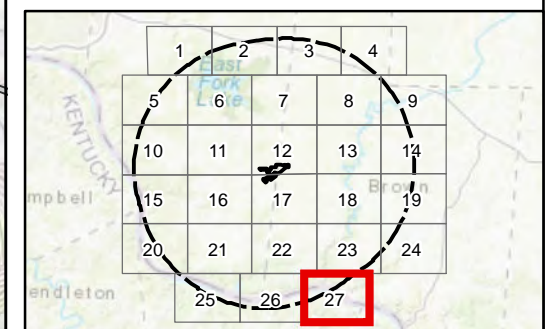
Nestlewood Solar  
Brown and Clermont Counties, Ohio

-  Project Area
-  10-mile Buffer
-  Cemetery
-  NRHP Structure
-  Highway
-  Scenic Byway
- Trail Type
  -  Equestrian
  -  Hiking
  -  Mountain Bike
  -  Shared Use
-  Park
-  NRHP Historic District



1:24,000





Source: ESRI (2016), NRHP (2018), ODNR (2018),  
ODOT (2018), USGS (1985)

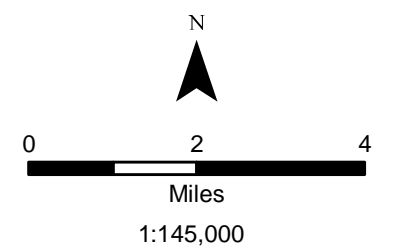




**Figure 08-14**  
**Viewshed Map (Leaf On)**

Nestlewood Solar  
Brown and Clermont Counties, Ohio

-  Project Area
-  10-mile Buffer
-  State Boundary
-  Potential Visibility



Source: NAIP (2017), USGS (2017)







Existing Condition



Simulated Condition

NESTLEWOOD  
SOLAR

VISUAL  
SIMULATIONS

Leonard Rd  
&  
Liming Lake Rd



VICINITY MAP

Photograph Information

Time of photograph: 4:35 PM  
Date of photograph: 11-07-2018  
Weather condition: Clear  
Viewing direction: SW  
Latitude: 38.9251° N  
Longitude: -84.0204° W

Figure 08-15  
Photo Simulations  
Sheet 1 of 2

Nestlewood Solar  
Clermont and Brown County,  
Ohio



NESTLEWOOD  
SOLAR

VISUAL  
SIMULATIONS

Oak Corner Rd  
&  
Vandament Rd



VICINITY MAP



Existing Condition



Simulated Condition

Photograph Information

Time of photograph: 4:24 PM  
Date of photograph: 10-24-2018  
Weather condition: Clear  
Viewing direction: SE  
Latitude: 39.9257° N  
Longitude: -84.0433° W





Figure 08-15  
Photo Simulations  
Sheet 2 of 2

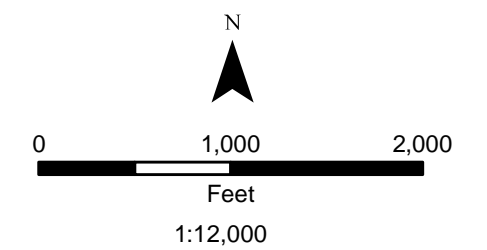
Nestlewood Solar  
Clermont and Brown County,  
Ohio



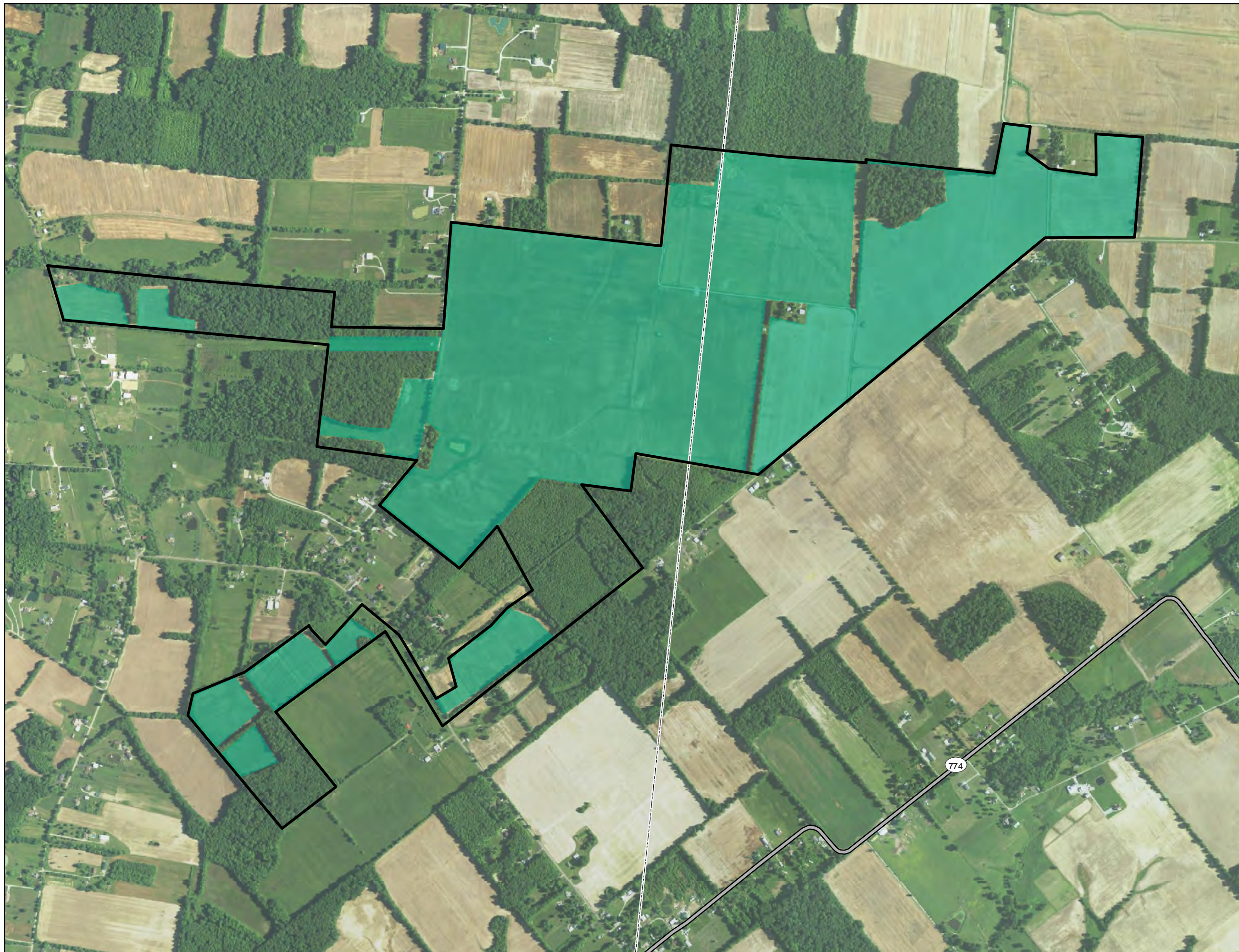
**Figure 08-16**  
**Agricultural Land**

Nestlewood Solar  
Brown and Clermont Counties, Ohio

-  Project Area
-  Agricultural Land
-  Highway
-  County Boundary



Source: NAIP (2017)





**This foregoing document was electronically filed with the Public Utilities**

**Commission of Ohio Docketing Information System on**

**12/14/2018 11:22:34 AM**

**in**

**Case No(s). 18-1546-EL-BGN**

Summary: Application Figures (Part 3 of 3) electronically filed by Mr. Michael J. Settineri on behalf of Nestlewood Solar I LLC