

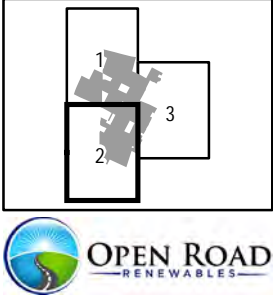
Willowbrook Solar Farm

Concord and White Oak Townships, Highland County,
and Eagle Township, Brown County, Ohio

Figure 11: Map of Delineated Resources- Sheet 2 of 3

Notes: 1. Basemap: USDA NAIP "2015 Ohio 1.0 m" orthoimagery map service. 2. This map was generated in ArcMap on September 6, 2018. 3. Project components provided by ORR; Delineated streams and wetland provided by Cardno; vegetative communities derived from USGS National Land Cover Database (2011). 4. This is a color graphic. Reproduction in grayscale may misrepresent the data. 5. Map Scale 1:12,000.

- ▲ Pyranometer
- Access Road
- - - Collection Line
- Delineated Stream
- Laydown Yard
- Substation
- Potential Solar Array
- Delineated Wetland
- Delineated Waterbody
- Project Area
- - - Township Boundary
- County Boundary
- Vegetative Community**
- Agriculture
- Deciduous Forest
- Shrub/Scrub





Willowbrook Solar Farm

Concord and White Oak Townships, Highland County,
and Eagle Township, Brown County, Ohio

Figure 11: Map of Delineated Resources- Sheet 3 of 3

Notes: 1. Basemap: USDA NAIP "2015 Ohio 1.0 m" orthoimagery map service. 2. This map was generated in ArcMap on September 6, 2018. 3. Project components provided by ORR; Delineated streams and wetland provided by Cardno; vegetative communities derived from USGS National Land Cover Database (2011). 4. This is a color graphic. Reproduction in grayscale may misrepresent the data. 5. Map Scale 1:12,000.

- Pyranometer

Access Road

Collection Line

Delineated Stream

Laydown Yard

Potential Solar Array

Delineated Wetland
- Project Area

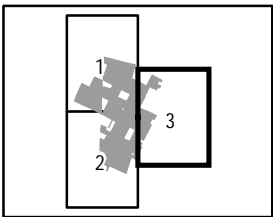
Township Boundary

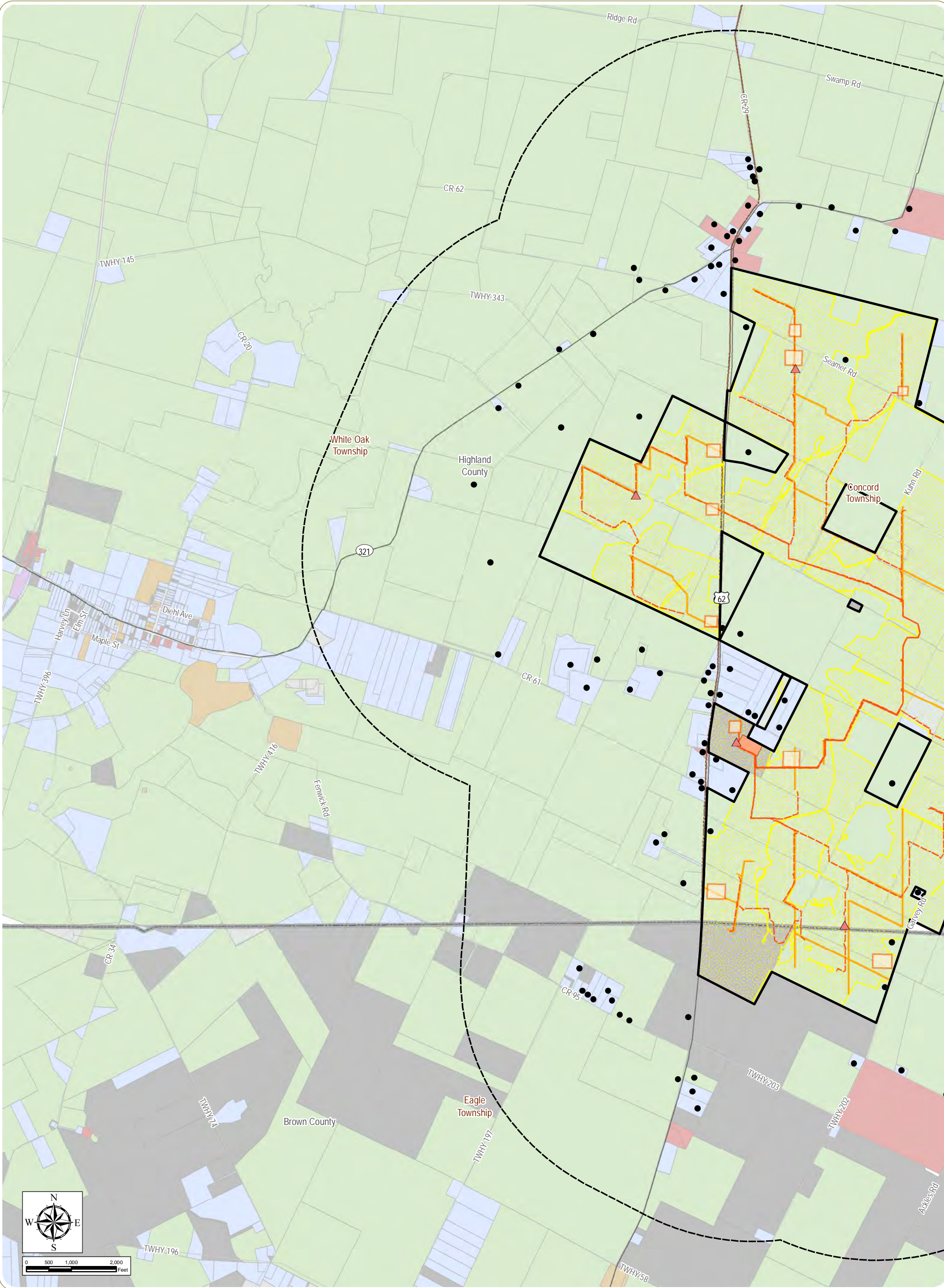
County Boundary

Vegetative Community

Agriculture

Deciduous Forest





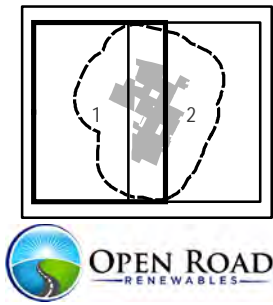
Willowbrook Solar Farm

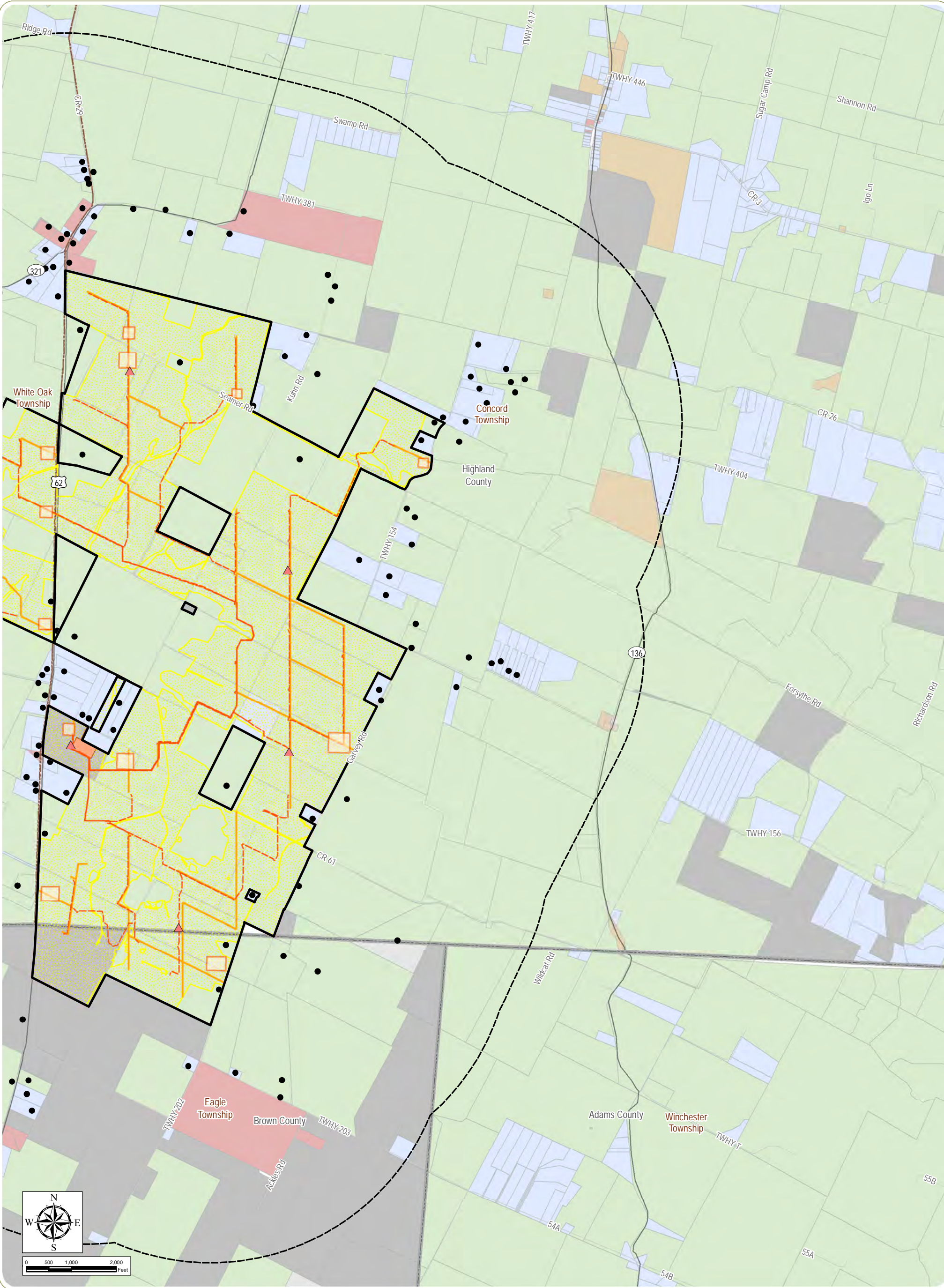
Concord and White Oak Townships, Highland County,
and Eagle Township, Brown County, Ohio

Figure 12: Map of Land Use- Sheet 1 of 2

Notes: 1. Basemap: ESRI StreetMap North America, 2008. 2. This map was generated in ArcMap on September 10, 2018. 3. Project components provided by ORR; land use codes and parcel boundaries obtained from Adams, Brown and Highland County Auditors/Engineering offices. 4. This is a color graphic. Reproduction in grayscale may misrepresent the data. 5. Map Scale 1:24,000

- | | | |
|-----------------|-----------------------|---|
| Pyranometer | Laydown Yard | Land Use
Agricultural
Commercial
Exempt
Industrial
Residential
Unknown
Vacant |
| Receptor | Substation | |
| Collection Line | Potential Solar Array | |
| Access Road | Project Area | |
| | 1-Mile Study Area | |
| | County Boundary | |
| | Township Boundary | |
| | Parcel Boundary | |





Willowbrook Solar Farm

Concord and White Oak Townships, Highland County,
and Eagle Township, Brown County, Ohio

Figure 12: Map of Land Use- Sheet 2 of 2

Notes: 1. Basemap: ESRI StreetMap North America, 2008. 2. This map was generated in ArcMap on September 10, 2018. 3. Project components provided by ORR; land use codes and parcel boundaries obtained from Adams, Brown and Highland County Auditors/Engineering offices. 4. This is a color graphic. Reproduction in grayscale may misrepresent the data. 5. Map Scale 1:24,000

- ▲

Pyranometer

●

Receptor

Collection Line

Access Road
- Laydown Yard

Substation

Potential Solar Array

Project Area

1-Mile Study Area

County Boundary

Township Boundary

Parcel Boundary
- Land Use

Agricultural

Commercial

Exempt

Residential

Unknown

Vacant

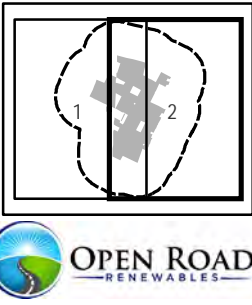


Figure 13. Structures Within 1,500 Feet of Solar Panels

Structure Type ¹	Distance to Solar Panel (feet) ²	Lease Status of Underlying Parcel
Farm	60	Participating
Residence	69	Non-Participating
Residence	71	Non-Participating
Residence	72	Non-Participating
Residence	75	Non-Participating
Farm	83	Non-Participating
Commercial	89	Non-Participating
Residence	100	Non-Participating
Residence	104	Participating
Residence	112	Non-Participating
Residence	112	Participating
Garage	113	Non-Participating
Residence	114	Non-Participating
Residence/Farm	116	Participating
Residence	122	Non-Participating
Residence/Farm	126	Participating
Residence	128	Non-Participating
Commercial	129	Non-Participating
Residence	133	Non-Participating
Residence	144	Non-Participating
Residence	157	Non-Participating
Farm	165	Non-Participating
Residence	173	Non-Participating
Residence	176	Non-Participating
Commercial	182	Non-Participating
Residence	204	Non-Participating
Commercial	216	Non-Participating
Residence	232	Non-Participating
Shed	253	Participating
Residence	276	Non-Participating
Residence/Farm	364	Non-Participating
Residence	393	Non-Participating
Residence	408	Non-Participating
Farm	416	Participating
Garage	433	Non-Participating

Structure Type ¹	Distance to Solar Panel (feet) ²	Lease Status of Underlying Parcel
Residence	442	Non-Participating
Residence	446	Non-Participating
Residence/Farm	464	Participating
Farm Buildings	466	Non-Participating
Residence	485	Non-Participating
Residence	486	Non-Participating
Residence	545	Non-Participating
Residence	591	Non-Participating
Residence	604	Non-Participating
Residence	607	Non-Participating
Commercial	621	Non-Participating
Farm	629	Non-Participating
Residence	660	Non-Participating
Residence	667	Non-Participating
Residence	681	Non-Participating
Residence/Farm	683	Non-Participating
Residence	685	Non-Participating
Residence	685	Non-Participating
Residence	705	Non-Participating
Residence	772	Non-Participating
Residence	806	Non-Participating
Residence	808	Non-Participating
Residence	826	Non-Participating
Residence	838	Non-Participating
Residence	890	Non-Participating
Farm	906	Non-Participating
Residence	911	Non-Participating
Commercial	925	Non-Participating
Residence	936	Non-Participating
Residence	949	Non-Participating
Commercial	1,033	Non-Participating
Residence	1,081	Non-Participating
Residence	1,247	Non-Participating
Farm	1,248	Non-Participating
Residence/Farm	1,253	Non-Participating
Residence	1,254	Non-Participating

Structure Type ¹	Distance to Solar Panel (feet) ²	Lease Status of Underlying Parcel
Residence	1,292	Non-Participating
Residence	1,300	Non-Participating
Residence	1,313	Non-Participating
Residence	1,315	Non-Participating
Residence	1,318	Non-Participating
Shed	1,376	Non-Participating
Commercial	1,381	Non-Participating
Residence/Farm	1,399	Non-Participating
Residence	1,413	Non-Participating
Commercial	1,430	Non-Participating
Residence	1,452	Non-Participating

¹ Structure type assigned by Open Road Renewables LLC based on aerial imagery.

² The potential solar field encompasses 1,710 acres. However, the solar field will only be spread across 1,200 acres will be needed for permanent Project infrastructure. Solar fields will be restricted to the 100-foot setback from residential structures as described in 4906-4-08(A)(1)(d) of the Application. There are no established setbacks from agricultural structures. However, the Applicant does not intend on removing any structures.

Figure 14. Property Lines Within 1,500 Feet of Solar Panels¹

Distance to Property Line (feet) ²	Parcel Status
1	Non-Participating
1	Non-Participating
1	Non-Participating
1	Non-Participating
1	Non-Participating
1	Non-Participating
2	Non-Participating
2	Non-Participating
2	Non-Participating
2	Participating
2	Non-Participating
2	Non-Participating
2	Non-Participating
2	Non-Participating
2	Non-Participating
2	Non-Participating
2	Non-Participating
2	Non-Participating
2	Non-Participating
2	Non-Participating
2	Non-Participating
13	Participating
14	Non-Participating
16	Non-Participating
22	Non-Participating
29	Non-Participating
32	Non-Participating
60	Non-Participating
82	Non-Participating
105	Non-Participating
154	Non-Participating
176	Non-Participating
182	Non-Participating
212	Non-Participating

215	Participating
234	Non-Participating
262	Non-Participating
279	Non-Participating
289	Non-Participating
335	Non-Participating
362	Non-Participating
384	Non-Participating
384	Non-Participating
404	Non-Participating
405	Non-Participating
408	Non-Participating
459	Non-Participating
478	Non-Participating
482	Non-Participating
488	Non-Participating
493	Non-Participating
499	Non-Participating
503	Non-Participating
513	Non-Participating
517	Non-Participating
519	Non-Participating
524	Non-Participating
538	Non-Participating
560	Non-Participating
587	Non-Participating
595	Non-Participating
662	Non-Participating
681	Non-Participating
695	Non-Participating
722	Non-Participating
725	Non-Participating
743	Non-Participating
769	Non-Participating
791	Non-Participating
808	Non-Participating
811	Non-Participating
846	Non-Participating

860	Non-Participating
870	Non-Participating
875	Non-Participating
905	Non-Participating
950	Non-Participating
958	Non-Participating
1,002	Non-Participating
1,035	Non-Participating
1,050	Non-Participating
1,063	Non-Participating
1,097	Non-Participating
1,105	Non-Participating
1,106	Non-Participating
1,108	Non-Participating
1,109	Non-Participating
1,153	Non-Participating
1,170	Non-Participating
1,215	Non-Participating
1,250	Non-Participating
1,257	Non-Participating
1,268	Non-Participating
1,271	Non-Participating
1,279	Non-Participating
1,293	Non-Participating
1,293	Non-Participating
1,299	Non-Participating
1,332	Non-Participating
1,332	Non-Participating
1,333	Non-Participating
1,345	Non-Participating
1,370	Non-Participating
1,381	Non-Participating
1,401	Non-Participating
1,426	Non-Participating

¹ Table does not include parcels that are currently proposed to potentially contain solar panels.

² The potential solar field encompasses 1,710 acres. However, the solar field will only be spread across 1,200 acres will be needed for permanent Project infrastructure.

Figure 15. Structures Within 250 Feet of an Associated Facility

Structure Type ¹	Distance to Project Component (feet)	Project Component	Lease Status of Underlying Parcel
Residence	82	Access Road	Non-Participating
Residence	139	Laydown Yard	Non-Participating
Residence	178	Substation	Non-Participating
Residence/Farm	195	Access Road	Non-Participating
Residence	218	Access Road	Participating

¹ Structure type assigned by Open Road Renewables LLC based on aerial imagery.

Figure 16. Property Lines Within 250 Feet of an Associated Facility¹

Distance to Component (feet)	Project Component	Parcel Status
>1	Access Road	Non-Participating
>1	Access Road	Non-Participating
>1	Access Road	Non-Participating
2	Substation	Non-Participating
9	Access Road	Non-Participating
12	Access Road	Non-Participating
20	Access Road	Non-Participating
23	Collection Line	Participating
24	Collection Line	Non-Participating
25	Collection Line	Non-Participating
26	Access Road	Non-Participating
28	Collection Line	Participating
36	Access Road	Non-Participating
39	Laydown Yard	Participating
42	Collection Line	Non-Participating
45	Laydown Yard	Participating
45	Laydown Yard	Participating
52	Laydown Yard	Non-Participating
53	Substation	Participating
61	Laydown Yard	Non-Participating
62	Laydown Yard	Non-Participating
62	Laydown Yard	Non-Participating
72	Pyranometer	Participating
78	Collection Line	Non-Participating
78	Laydown Yard	Non-Participating
80	Laydown Yard	Non-Participating
83	Pyranometer	Participating
83	Laydown Yard	Non-Participating
85	Laydown Yard	Participating
86	Access Road	Non-Participating
87	Laydown Yard	Non-Participating
88	Laydown Yard	Non-Participating
89	Access Road	Non-Participating
90	Access Road	Non-Participating
91	Collection Line	Non-Participating

Distance to Component (feet)	Project Component	Parcel Status
92	Laydown Yard	Non-Participating
93	Laydown Yard	Non-Participating
95	Laydown Yard	Non-Participating
95	Collection Line	Non-Participating
100	Laydown Yard	Participating
100	Access Road	Non-Participating
108	Collection Line	Participating
111	Access Road	Non-Participating
113	Access Road	Non-Participating
113	Access Road	Non-Participating
115	Substation	Non-Participating
123	Access Road	Participating
123	Access Road	Non-Participating
124	Pyranometer	Participating
128	Collection Line	Non-Participating
130	Laydown Yard	Non-Participating
130	Access Road	Participating
134	Collection Line	Non-Participating
136	Laydown Yard	Non-Participating
139	Pyranometer	Participating
141	Collection Line	Non-Participating
141	Access Road	Non-Participating
152	Collection Line	Participating
154	Collection Line	Non-Participating
157	Collection Line	Non-Participating
167	Collection Line	Non-Participating
176	Laydown Yard	Non-Participating
177	Access Road	Non-Participating
184	Laydown Yard	Participating
184	Laydown Yard	Non-Participating
189	Laydown Yard	Participating
189	Collection Line	Non-Participating
196	Access Road	Non-Participating
201	Access Road	Non-Participating
210	Laydown Yard	Participating
212	Access Road	Non-Participating

Distance to Component (feet)	Project Component	Parcel Status
217	Access Road	Non-Participating
223	Laydown Yard	Non-Participating
231	Access Road	Non-Participating
236	Collection Line	Non-Participating
239	Access Road	Non-Participating

¹ Parcels may be included more than once if they are within 250 feet of more than one Project component.

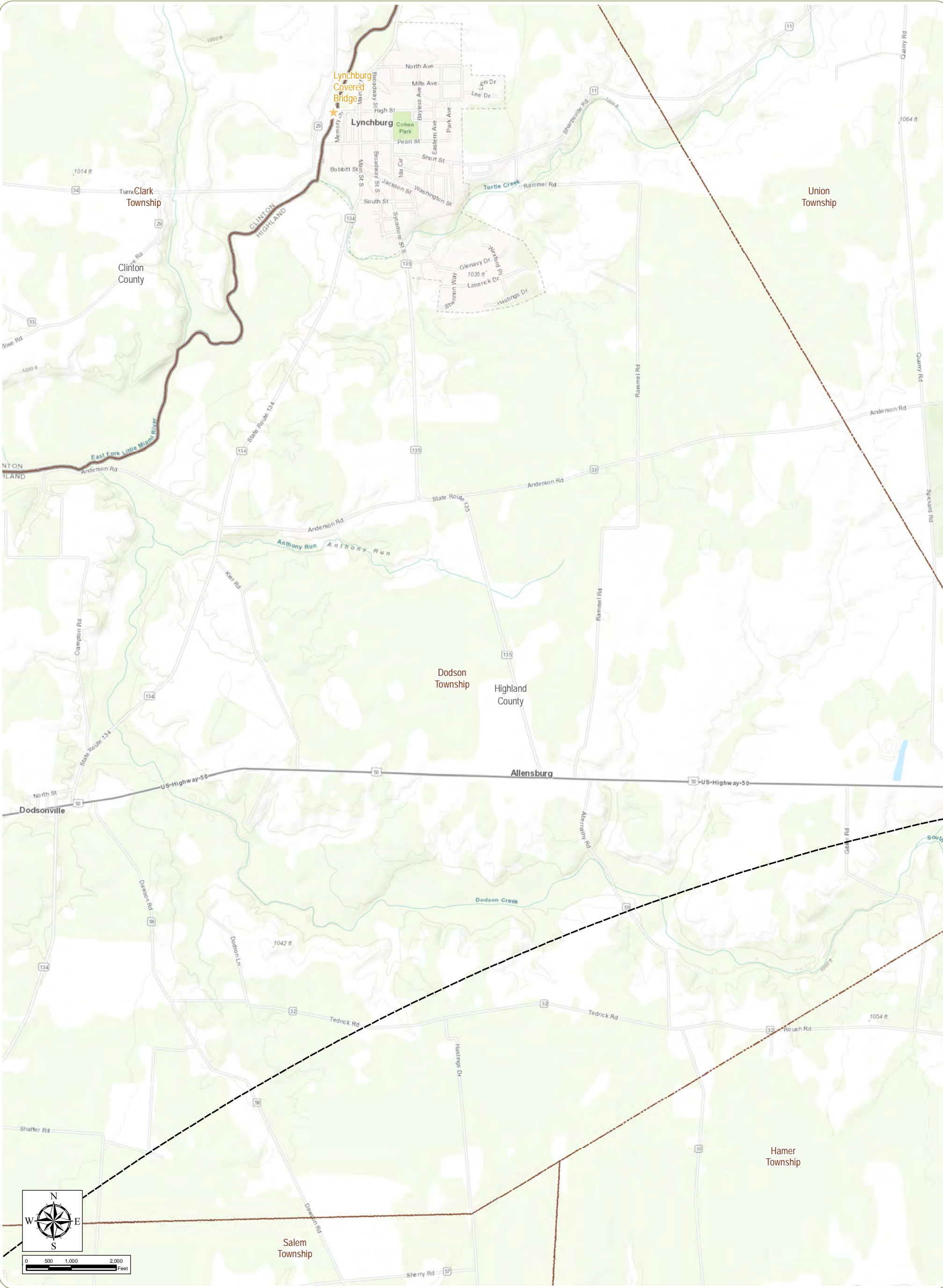
Figure 17. Land Use Impacts

Land Use	Total Disturbance (acres)	Temporary Disturbance (acres)	Permanent Loss (acres)
Agricultural (100)	1,815.2	78.1	1,737.1
<i>Solar Fields¹</i>	<i>1,707.5</i>	<i>0.0</i>	<i>1,707.5</i>
<i>AC Collector System</i>	<i>49.1</i>	<i>49.1</i>	<i>0.0</i>
<i>Project Substation²</i>	<i>3.3</i>	<i>0.0</i>	<i>3.3</i>
<i>Access Roads</i>	<i>33.3</i>	<i>12.0</i>	<i>21.3</i>
<i>Laydown Area³</i>	<i>22.0</i>	<i>17.0</i>	<i>5.0</i>
<i>Pyranometer</i>	<i><0.1</i>	<i>0.0</i>	<i><0.1</i>
<i>Inverter Pads³</i>	<i>0.3</i>	<i>0.0</i>	<i>0.3</i>
Residential (500)	19.6	0.7	18.9
<i>Solar Fields¹</i>	<i>18.6</i>	<i>0.0</i>	<i>18.6</i>
<i>AC Collector System</i>	<i>0.6</i>	<i>0.6</i>	<i>0.0</i>
<i>Project Substation²</i>	<i>0.0</i>	<i>0.0</i>	<i>0.0</i>
<i>Access Roads</i>	<i>0.5</i>	<i>0.2</i>	<i>0.3</i>
<i>Laydown Area³</i>	<i>0.0</i>	<i>0.0</i>	<i>0.0</i>
<i>Pyranometer</i>	<i>0.0</i>	<i>0.0</i>	<i>0.0</i>
<i>Inverter Pads³</i>	<i>>0.01</i>	<i>0.0</i>	<i>>0.01</i>
Total	1,835.2	78.8	1,756.4

¹ The Potential Solar Field encompasses approximately 1,726 acres. However, the panel arrays will be spread across 1,087 acres and the approximately 68,000 solar pilings will permanently impact 1.56 acres of ground, of which 0.02 acre is residential and 1.54 acres is agricultural. These land uses will be lost during the duration of the Project. However, once the Project is decommissioned, the land can be reconstituted to its original use.

² Impacts associated with the Gen-tie are included as a part of the substation. However, the Gen-tie will be the subject of a construction notice that is separate from this Application.

³ The exact locations of the inverter pads was not provided and locations of laydown areas include more area than will actually be constructed, so the proportion of land use within the potential solar array was used to estimate the percentage of permanent impacts to each land use resulting from the inverter pads and laydown areas.



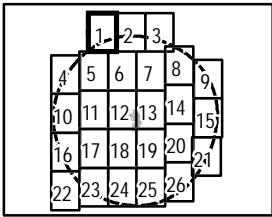
Willowbrook Solar Farm

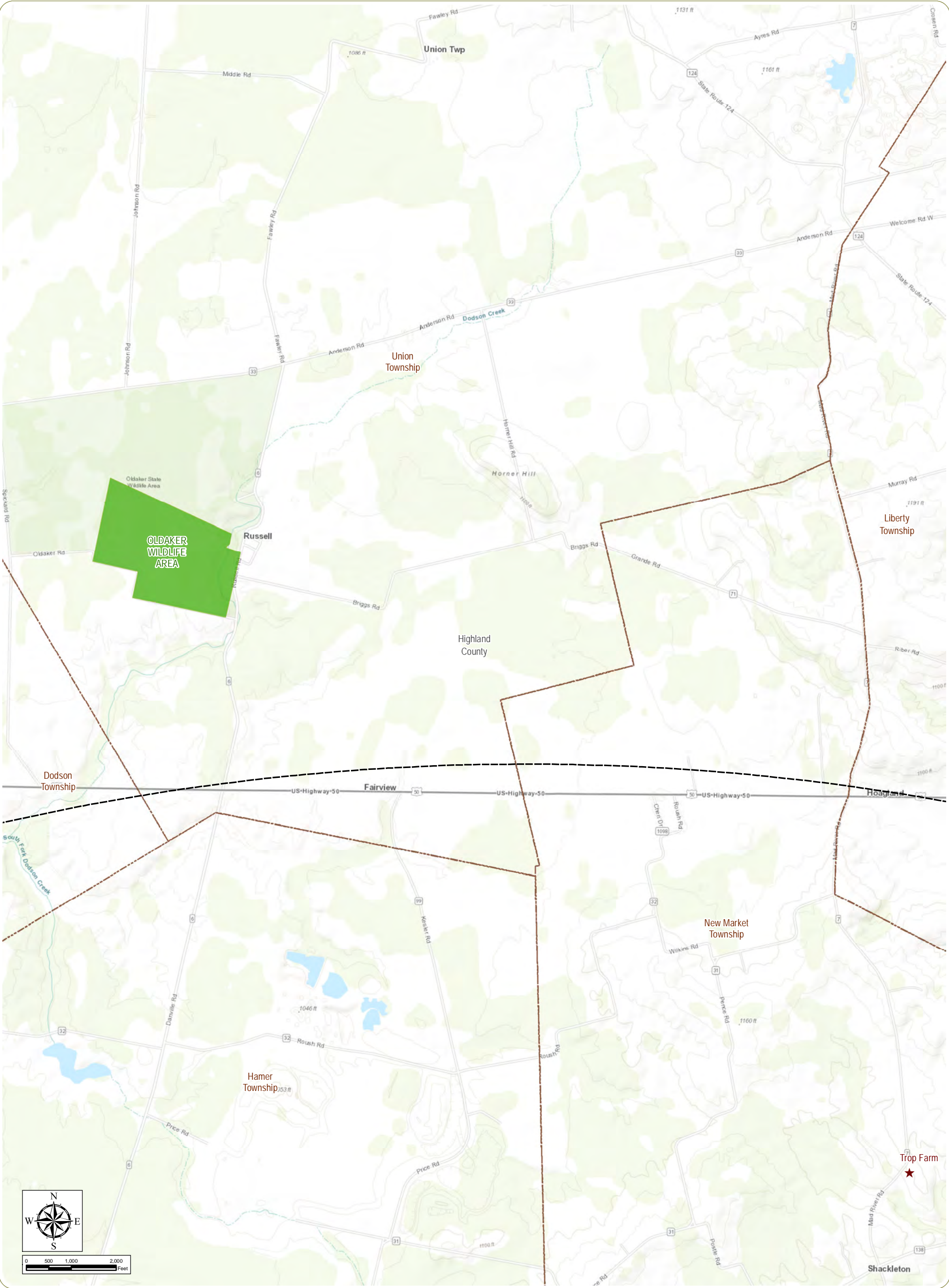
Concord and White Oak Townships, Highland County,
and Eagle Township, Brown County, Ohio

Figure 18: Map of Cultural Resources- Sheet 1 of 26

Notes: 1. Basemap: ESRI ArcGIS Online "World Topographic Map" map service. 2. This map was generated in ArcMap on September 6, 2018. 3. Project components provided by ORR; Other shapefiles obtained from publicly sources. 4. This is a color graphic. Reproduction in grayscale may misrepresent the data. 5. Map Scale 1:24,000.

- ★ Historic Bridge
- 10-Mile Study Area
- Township Boundary
- County Boundary



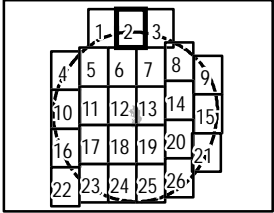


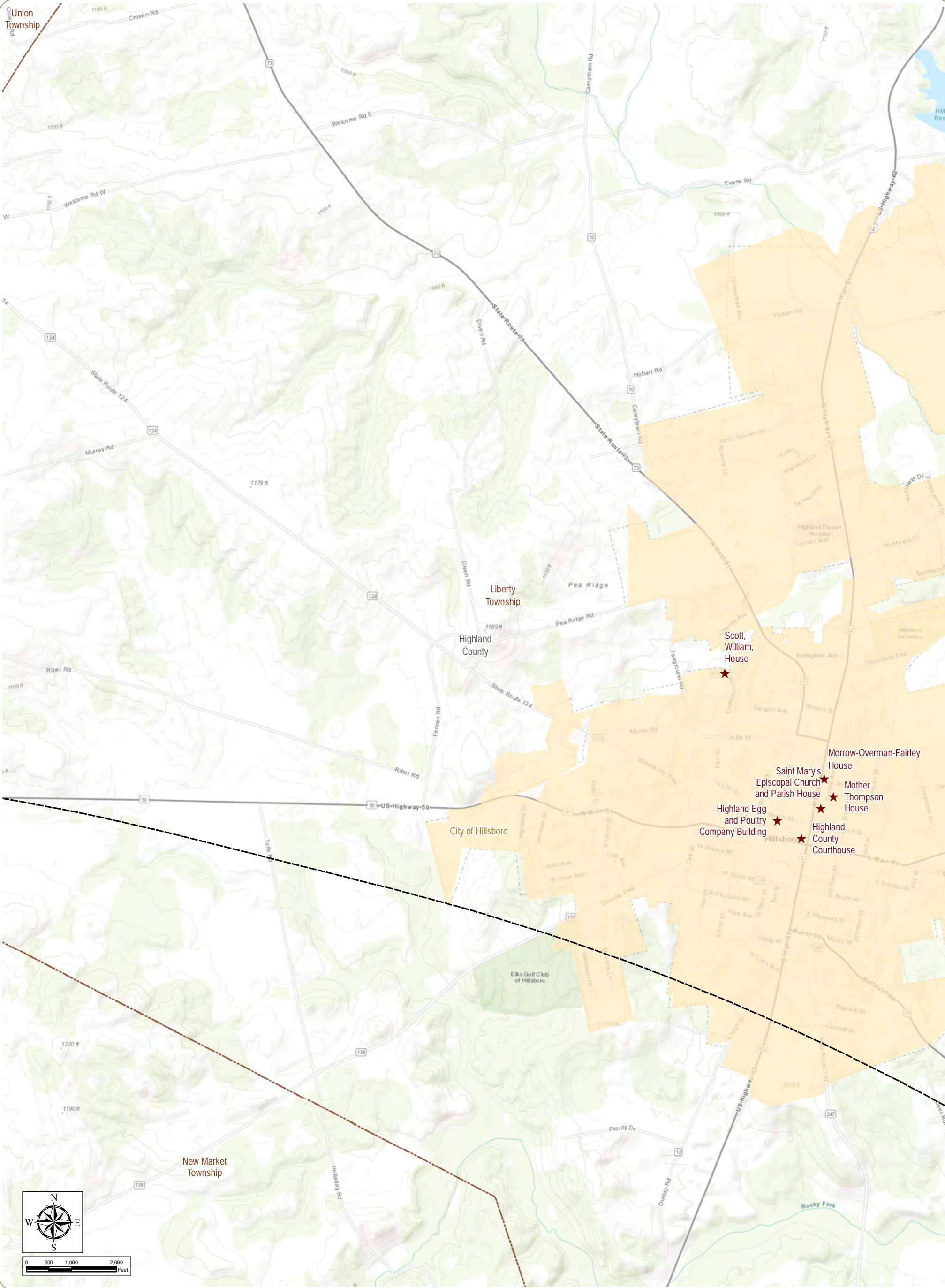
Willowbrook Solar Farm
Concord and White Oak Townships, Highland County,
and Eagle Township, Brown County, Ohio

Figure 18: Map of Cultural Resources- Sheet 2 of 26

Notes: 1. Basemap: ESRI ArcGIS Online "World Topographic Map" map service. 2. This map was generated in ArcMap on September 6, 2018. 3. Project components provided by ORR; Other shapefiles obtained from publicly sources. 4. This is a color graphic. Reproduction in grayscale may misrepresent the data. 5. Map Scale 1:24,000.

- ★ NRHP-Listed Resource
- ODNR Land
- 10-Mile Study Area
- Township Boundary
- County Boundary



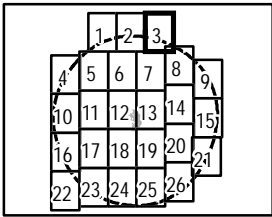


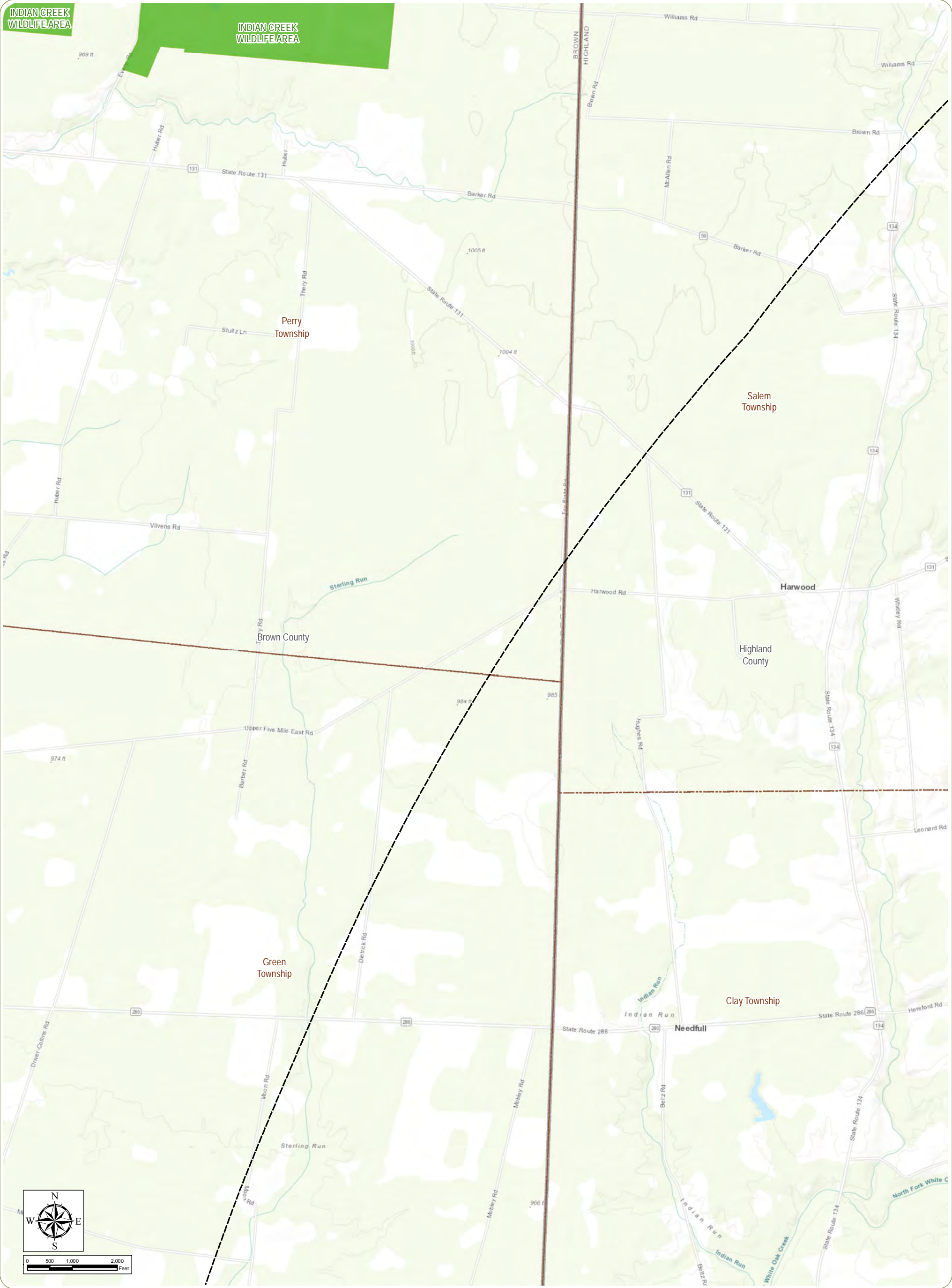
Willowbrook Solar Farm
Concord and White Oak Townships, Highland County,
and Eagle Township, Brown County, Ohio

Figure 18: Map of Cultural Resources- Sheet 3 of 26

Notes: 1. Basemap: ESRI ArcGIS Online "World Topographic Map" map service. 2. This map was generated in ArcMap on September 6, 2018. 3. Project components provided by ORR; Other shapefiles obtained from publicly sources. 4. This is a color graphic. Reproduction in grayscale may misrepresent the data. 5. Map Scale 1:24,000.

- ★ NRHP-Listed Resource
- Population Center
- 10-Mile Study Area
- Township Boundary
- County Boundary





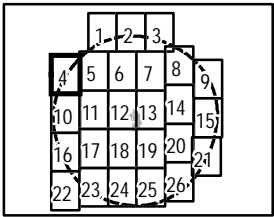
Willowbrook Solar Farm

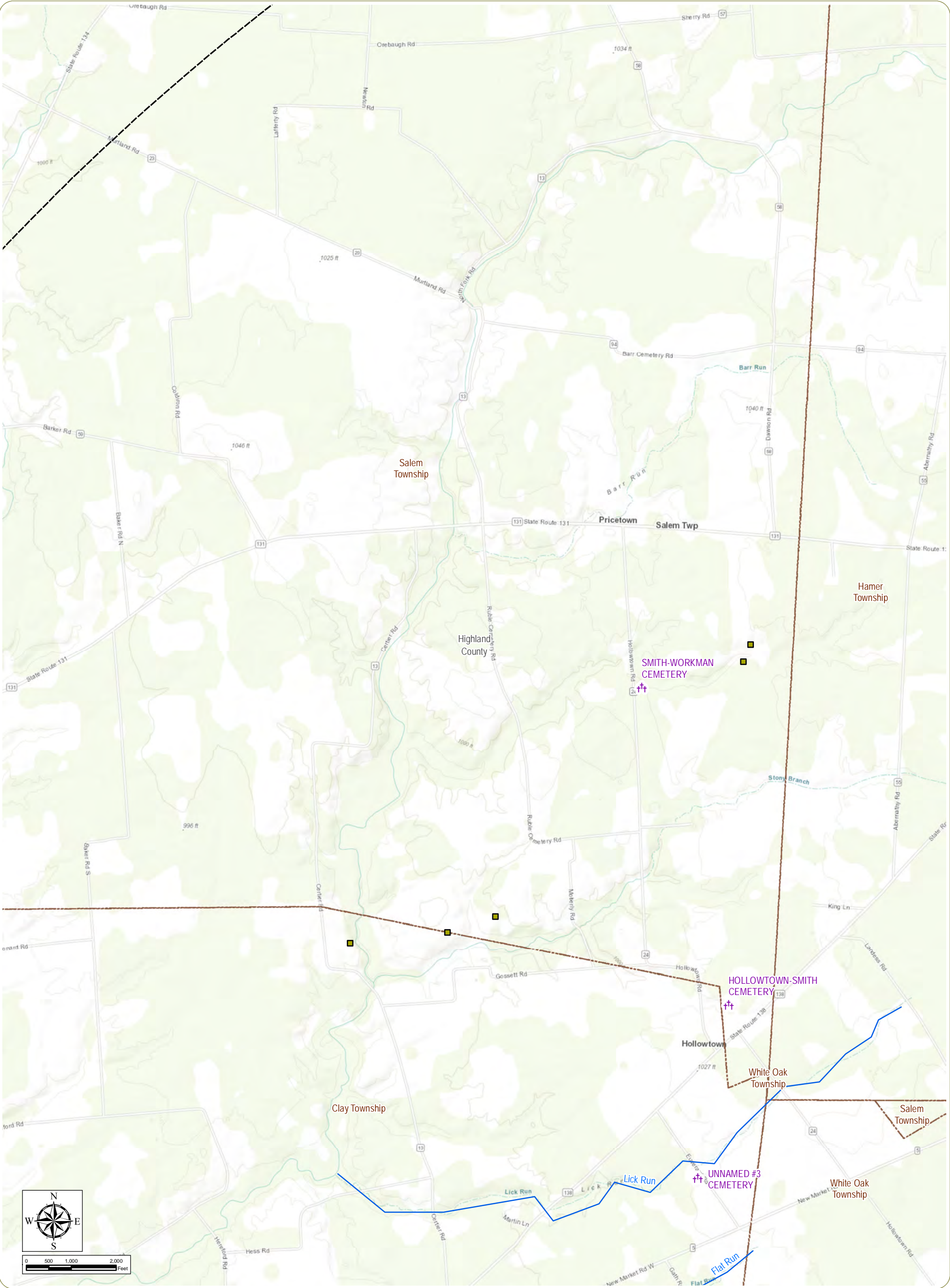
Concord and White Oak Townships, Highland County,
and Eagle Township, Brown County, Ohio

Figure 18: Map of Cultural Resources- Sheet 4 of 26

Notes: 1. Basemap: ESRI ArcGIS Online "World Topographic Map" map service. 2. This map was generated in ArcMap on September 6, 2018. 3. Project components provided by ORR; Other shapefiles obtained from publicly sources. 4. This is a color graphic. Reproduction in grayscale may misrepresent the data. 5. Map Scale 1:24,000.

- ODNR Land
- 10-Mile Study Area
- Township Boundary
- County Boundary



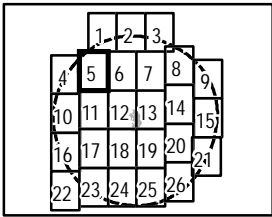


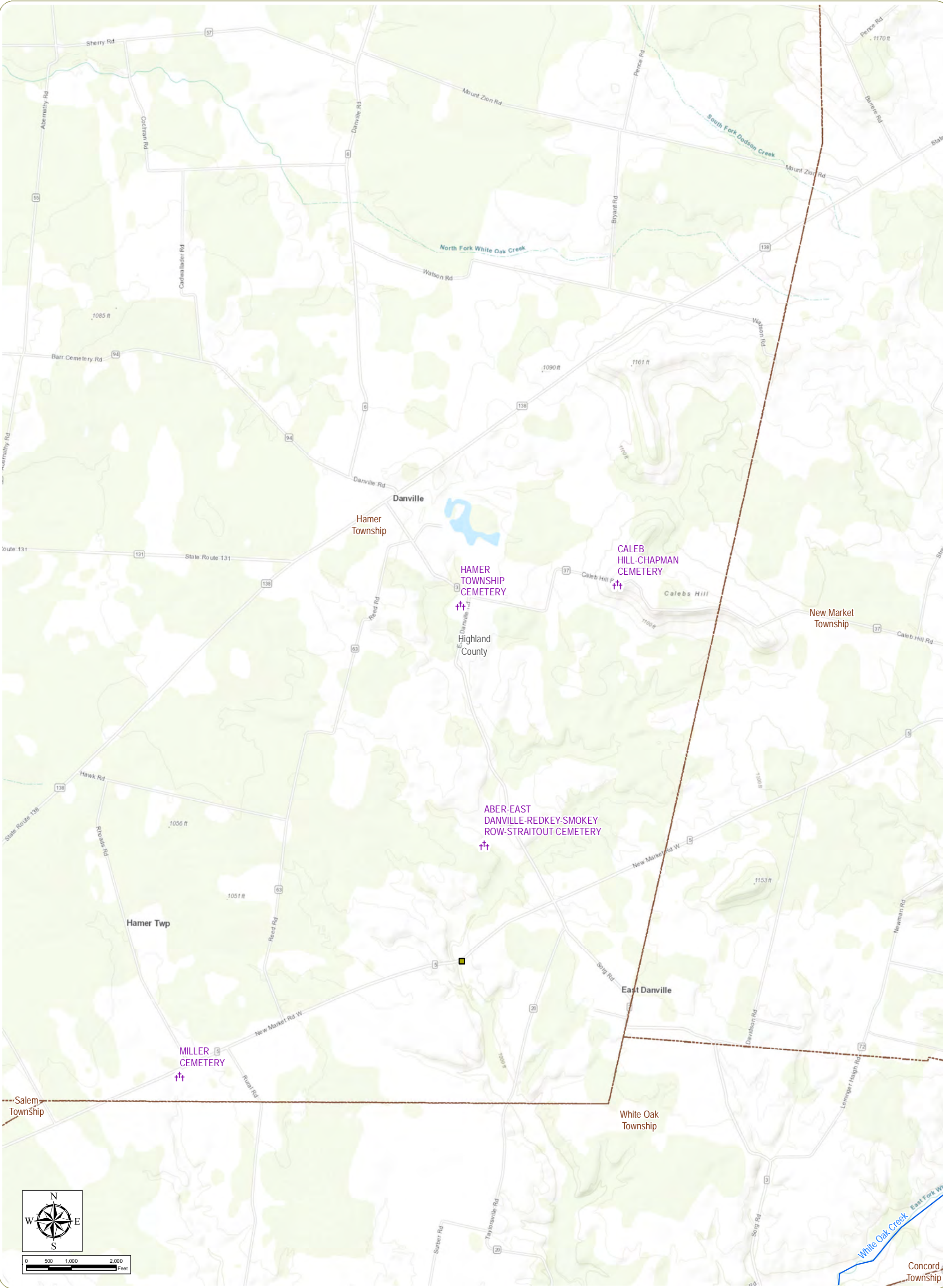
Willowbrook Solar Farm
Concord and White Oak Townships, Highland County,
and Eagle Township, Brown County, Ohio

Figure 18: Map of Cultural Resources- Sheet 5 of 26

Notes: 1. Basemap: ESRI ArcGIS Online "World Topographic Map" map service. 2. This map was generated in ArcMap on September 6, 2018. 3. Project components provided by ORR; Other shapefiles obtained from publicly sources. 4. This is a color graphic. Reproduction in grayscale may misrepresent the data. 5. Map Scale 1:24,000.

- Archaeological Sites
- OGS Cemeteries
- River/Stream
- 10-Mile Study Area
- Township Boundary
- County Boundary





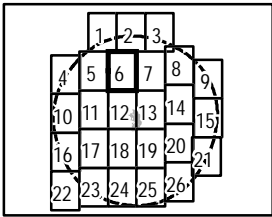
Willowbrook Solar Farm

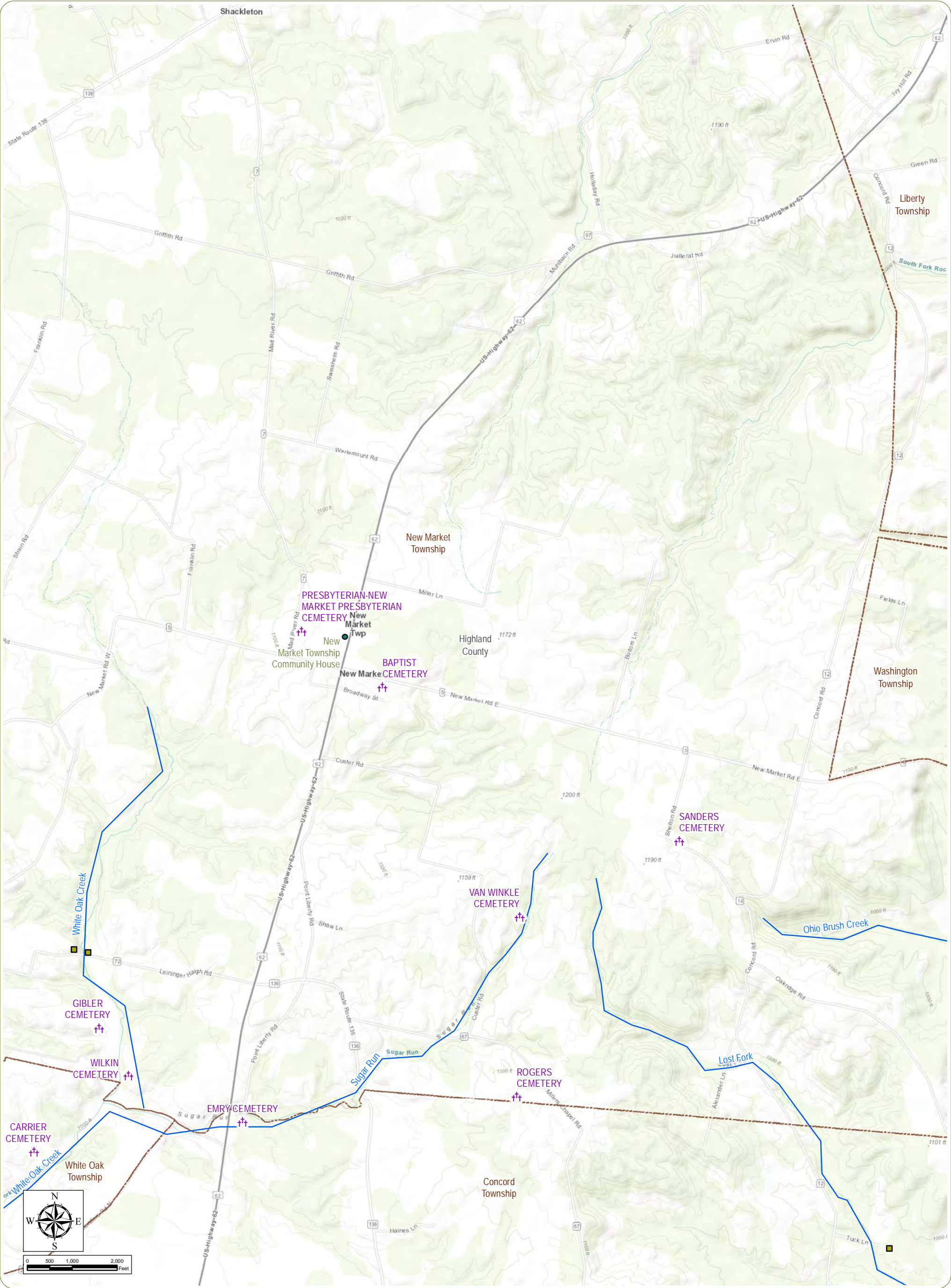
Concord and White Oak Townships, Highland County,
and Eagle Township, Brown County, Ohio

Figure 18: Map of Cultural Resources- Sheet 6 of 26

Notes: 1. Basemap: ESRI ArcGIS Online "World Topographic Map" map service. 2. This map was generated in ArcMap on September 6, 2018. 3. Project components provided by ORR; Other shapefiles obtained from publicly sources. 4. This is a color graphic. Reproduction in grayscale may misrepresent the data. 5. Map Scale 1:24,000.

- Archaeological Sites
- OGS Cemeteries
- River/Stream
- 10-Mile Study Area
- Township Boundary
- County Boundary





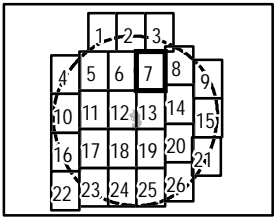
Willowbrook Solar Farm

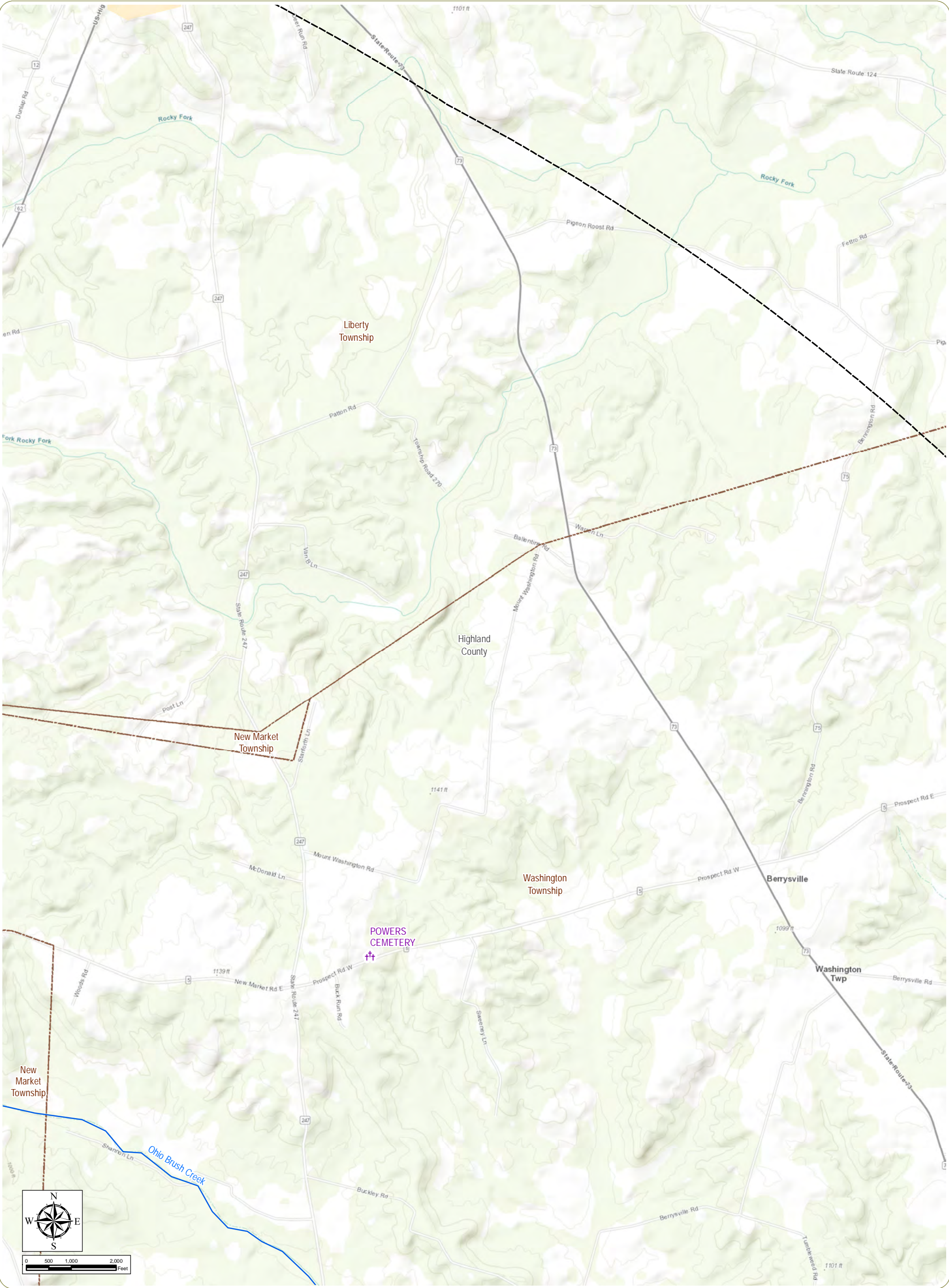
Concord and White Oak Townships, Highland County,
and Eagle Township, Brown County, Ohio

Figure 18: Map of Cultural Resources- Sheet 7 of 26

Notes: 1. Basemap: ESRI ArcGIS Online "World Topographic Map" map service. 2. This map was generated in ArcMap on September 6, 2018. 3. Project components provided by ORR; Other shapefiles obtained from publicly sources. 4. This is a color graphic. Reproduction in grayscale may misrepresent the data. 5. Map Scale 1:24,000.

- Archaeological Sites
- OGS Cemeteries
- NR Listings
- River/Stream
- 10-Mile Study Area
- Township Boundary
- County Boundary



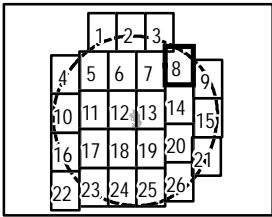


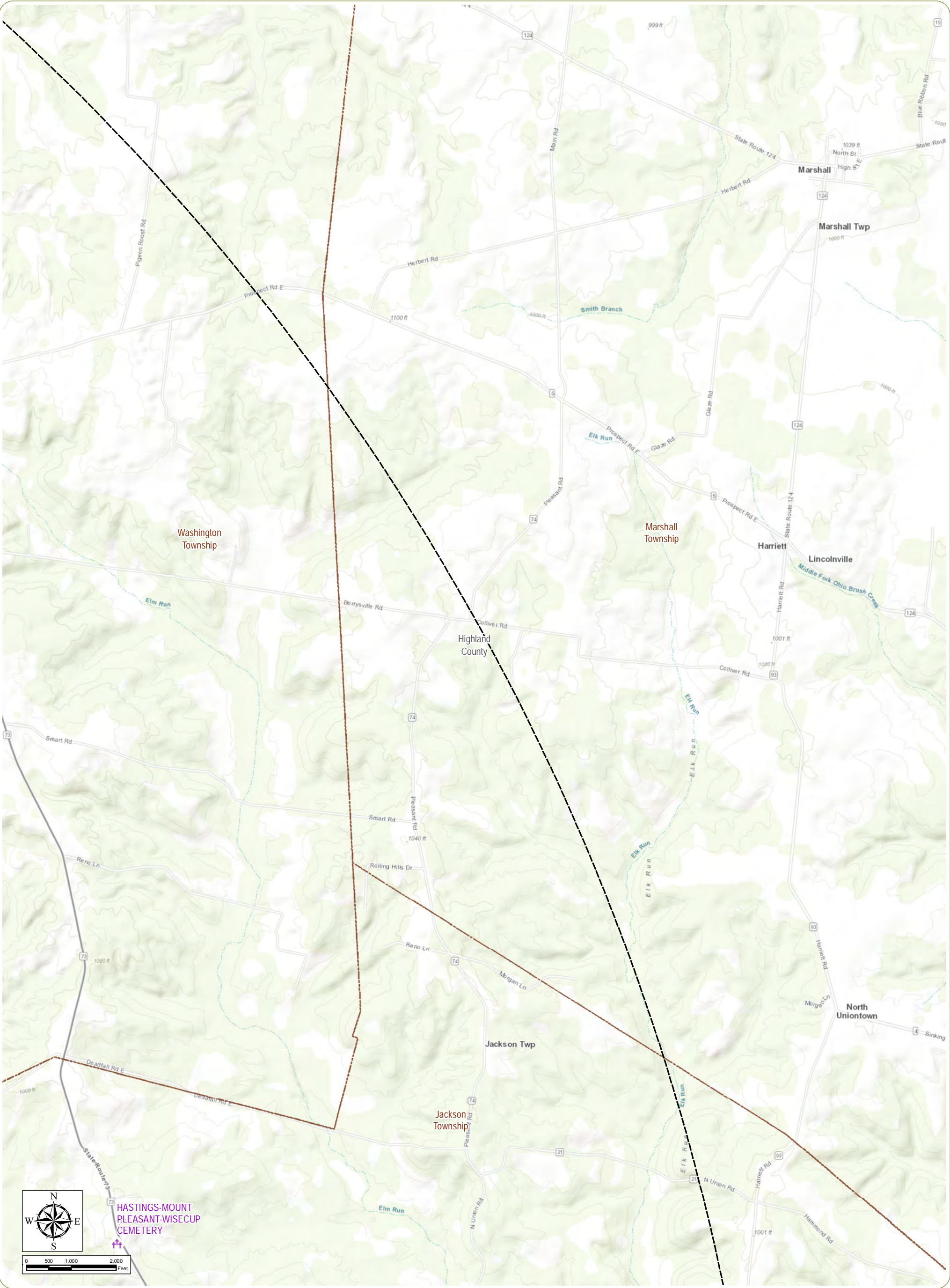
Willowbrook Solar Farm
Concord and White Oak Townships, Highland County,
and Eagle Township, Brown County, Ohio

Figure 18: Map of Cultural Resources- Sheet 8 of 26

Notes: 1. Basemap: ESRI ArcGIS Online "World Topographic Map" map service. 2. This map was generated in ArcMap on September 6, 2018. 3. Project components provided by ORR; Other shapefiles obtained from publicly sources. 4. This is a color graphic. Reproduction in grayscale may misrepresent the data. 5. Map Scale 1:24,000.

- OGS Cemeteries
- River/Stream
- Population Center
- 10-Mile Study Area
- Township Boundary
- County Boundary



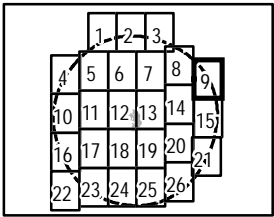


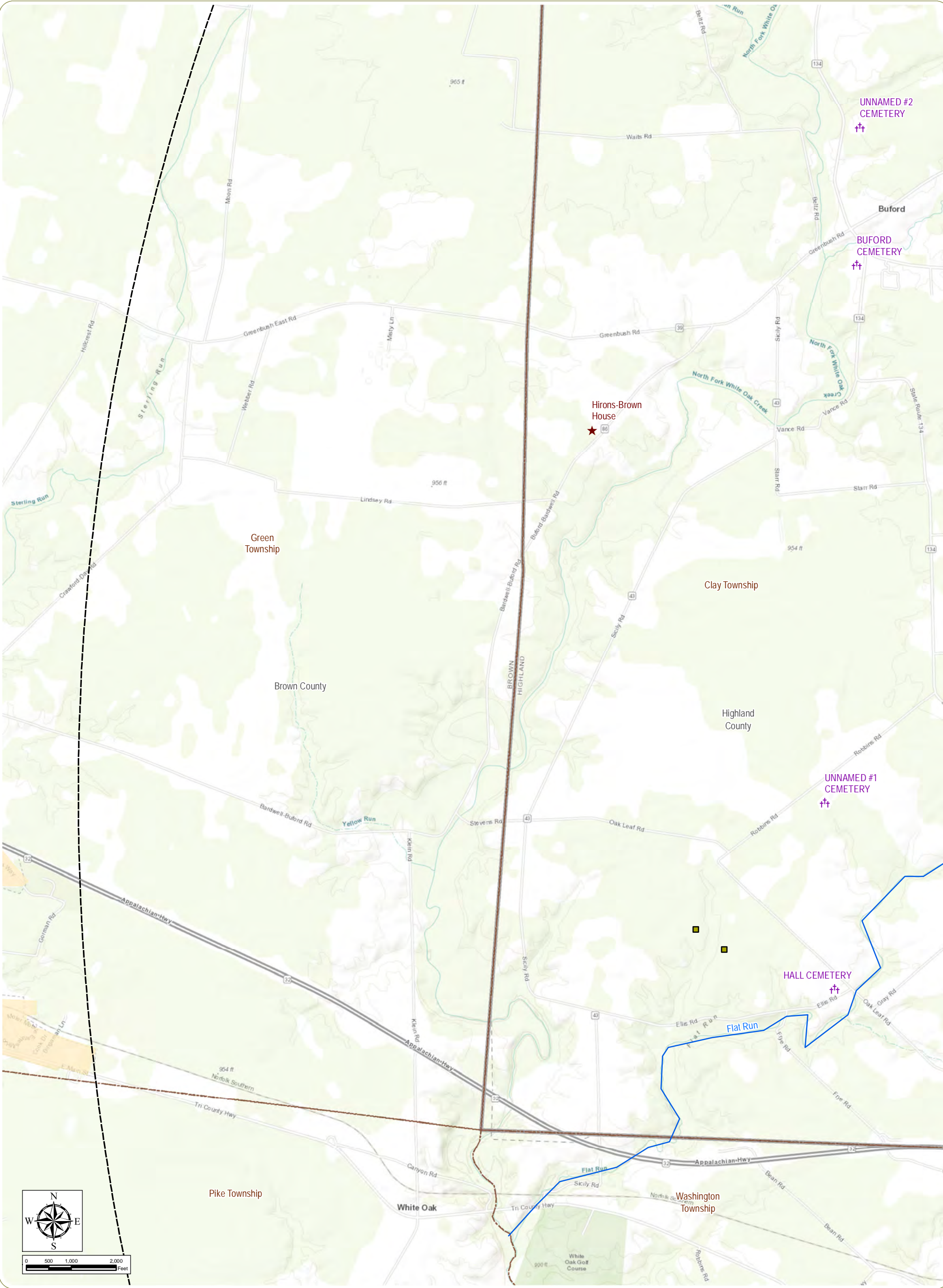
Willowbrook Solar Farm
Concord and White Oak Townships, Highland County,
and Eagle Township, Brown County, Ohio

Figure 18: Map of Cultural Resources- Sheet 9 of 26

Notes: 1. Basemap: ESRI ArcGIS Online "World Topographic Map" map service. 2. This map was generated in ArcMap on September 6, 2018. 3. Project components provided by ORR; Other shapefiles obtained from publicly sources. 4. This is a color graphic. Reproduction in grayscale may misrepresent the data. 5. Map Scale 1:24,000.

- OGS Cemeteries
- 10-Mile Study Area
- Township Boundary
- County Boundary



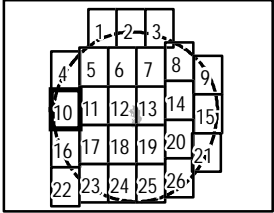


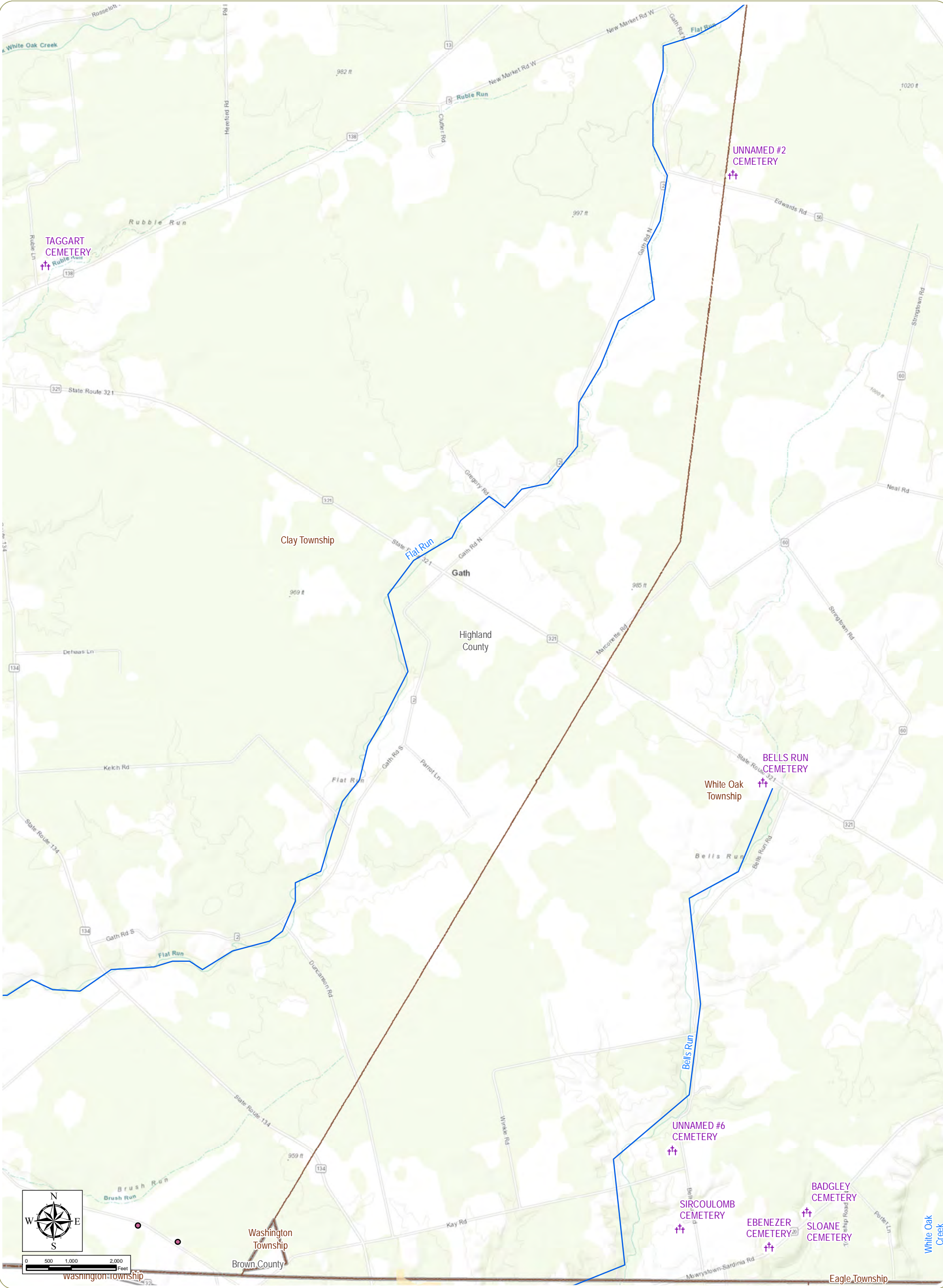
Willowbrook Solar Farm
Concord and White Oak Townships, Highland County,
and Eagle Township, Brown County, Ohio

Figure 18: Map of Cultural Resources- Sheet 10 of 26

Notes: 1. Basemap: ESRI ArcGIS Online "World Topographic Map" map service. 2. This map was generated in ArcMap on September 6, 2018. 3. Project components provided by ORR; Other shapefiles obtained from publicly sources. 4. This is a color graphic. Reproduction in grayscale may misrepresent the data. 5. Map Scale 1:24,000.

- Archaeological Sites
- OGS Cemeteries
- NRHP-Listed Resource
- River/Stream
- Population Center
- 10-Mile Study Area
- Township Boundary
- County Boundary



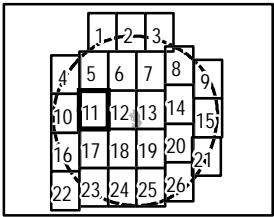


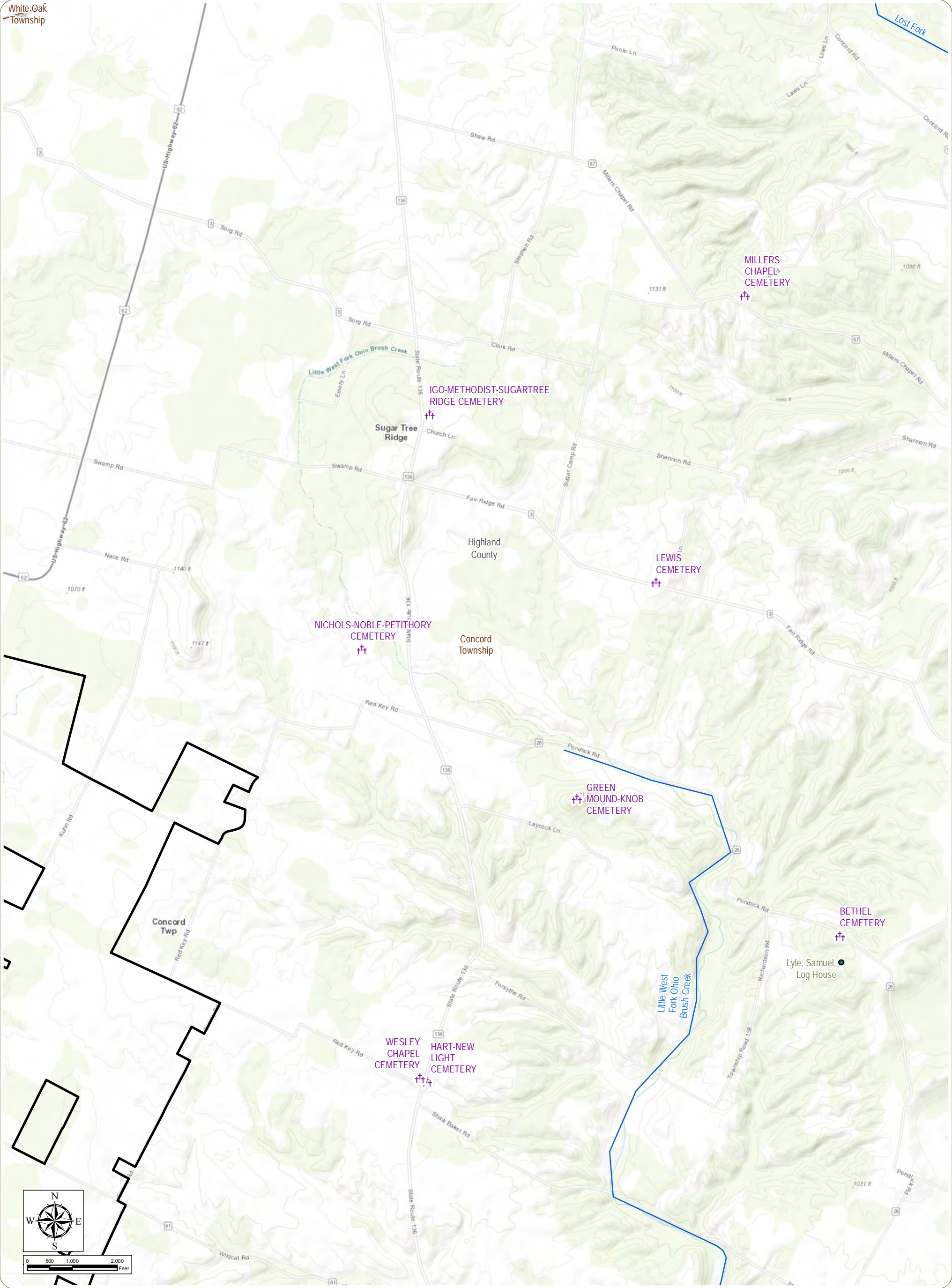
Willowbrook Solar Farm
Concord and White Oak Townships, Highland County,
and Eagle Township, Brown County, Ohio

Figure 18: Map of Cultural Resources- Sheet 11 of 26

Notes: 1. Basemap: ESRI ArcGIS Online "World Topographic Map" map service. 2. This map was generated in ArcMap on September 6, 2018. 3. Project components provided by ORR; Other shapefiles obtained from publicly sources. 4. This is a color graphic. Reproduction in grayscale may misrepresent the data. 5. Map Scale 1:24,000.

- OGS Cemeteries
- Historic Structure
- River/Stream
- Population Center
- 10-Mile Study Area
- Township Boundary
- County Boundary





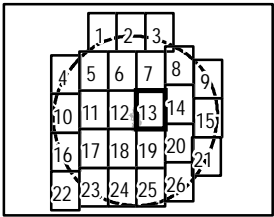
Willowbrook Solar Farm

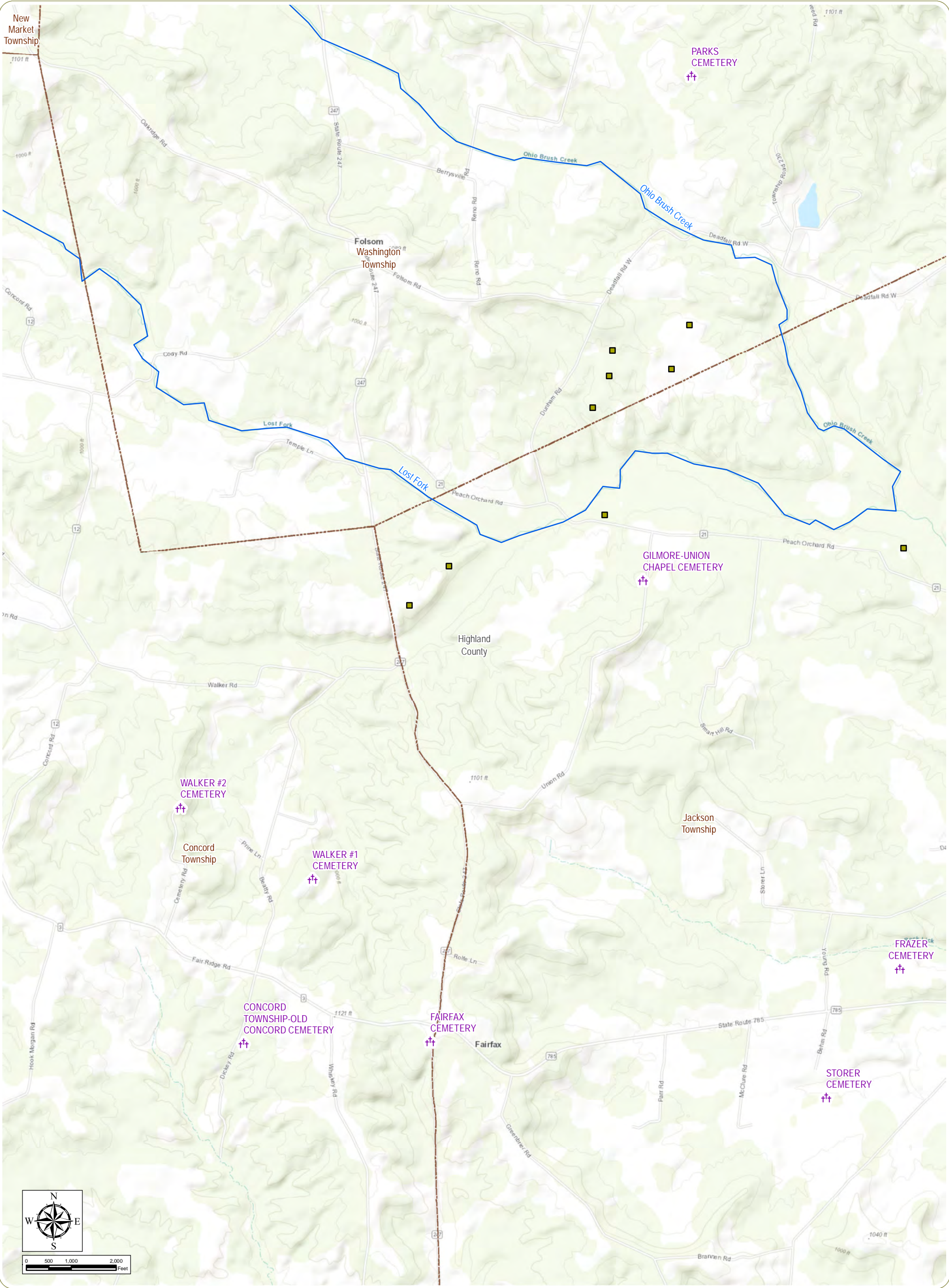
Concord and White Oak Townships, Highland County,
and Eagle Township, Brown County, Ohio

Figure 18: Map of Cultural Resources- Sheet 13 of 26

Notes: 1. Basemap: ESRI ArcGIS Online "World Topographic Map" map service. 2. This map was generated in ArcMap on September 6, 2018. 3. Project components provided by ORR; Other shapefiles obtained from publicly sources. 4. This is a color graphic. Reproduction in grayscale may misrepresent the data. 5. Map Scale 1:24,000.

- †† OGS Cemeteries
- NR Listings
- River/Stream
- ▭ Project Area
- ▭ 10-Mile Study Area
- ▭ Township Boundary
- ▭ County Boundary



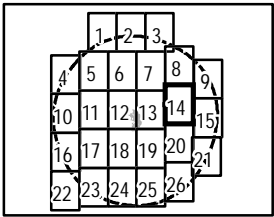


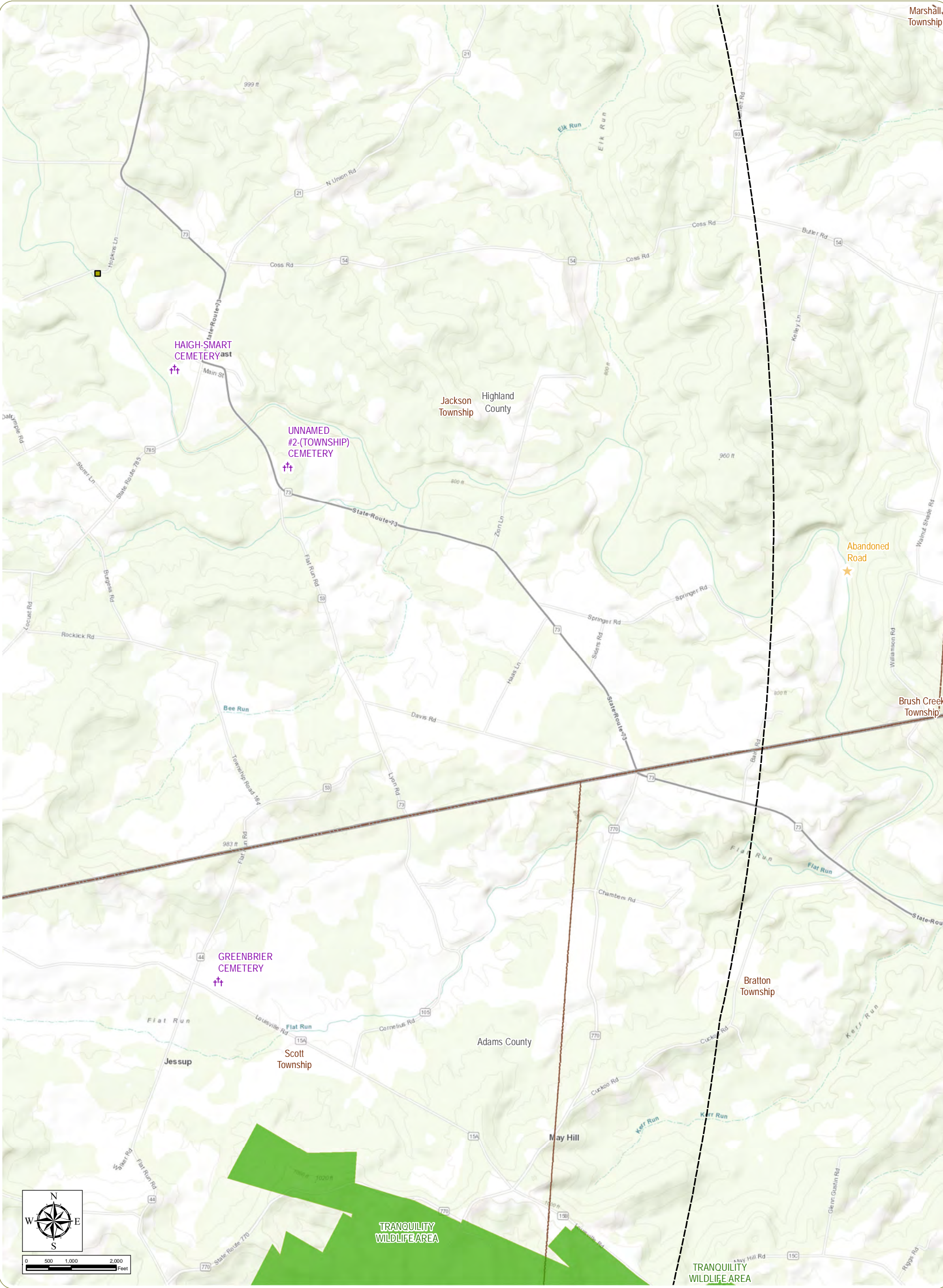
Willowbrook Solar Farm
Concord and White Oak Townships, Highland County,
and Eagle Township, Brown County, Ohio

Figure 18: Map of Cultural Resources- Sheet 14 of 26

Notes: 1. Basemap: ESRI ArcGIS Online "World Topographic Map" map service. 2. This map was generated in ArcMap on September 6, 2018. 3. Project components provided by ORR; Other shapefiles obtained from publicly sources. 4. This is a color graphic. Reproduction in grayscale may misrepresent the data. 5. Map Scale 1:24,000.

- Archaeological Sites
- ✚ OGS Cemeteries
- River/Stream
- ▭ 10-Mile Study Area
- - - Township Boundary
- ▭ County Boundary





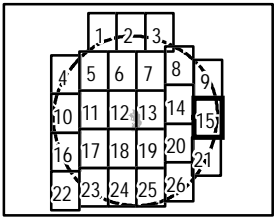
Willowbrook Solar Farm

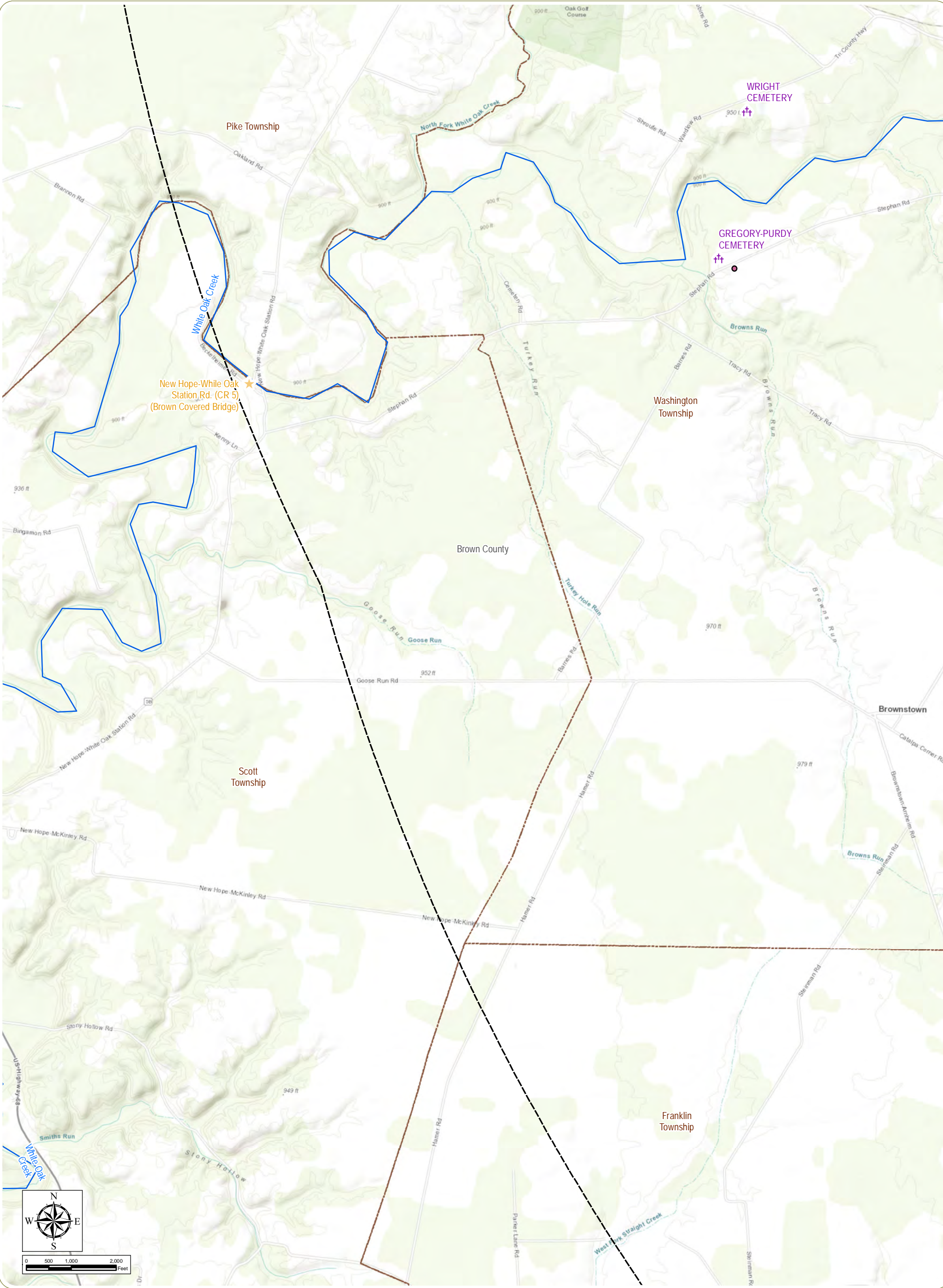
Concord and White Oak Townships, Highland County,
and Eagle Township, Brown County, Ohio

Figure 18: Map of Cultural Resources- Sheet 15 of 26

Notes: 1. Basemap: ESRI ArcGIS Online "World Topographic Map" map service. 2. This map was generated in ArcMap on September 6, 2018. 3. Project components provided by ORR; Other shapefiles obtained from publicly sources. 4. This is a color graphic. Reproduction in grayscale may misrepresent the data. 5. Map Scale 1:24,000.

- Archaeological Sites
- OGS Cemeteries
- Historic Bridge
- ODNR Land
- 10-Mile Study Area
- Township Boundary
- County Boundary



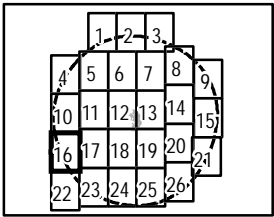


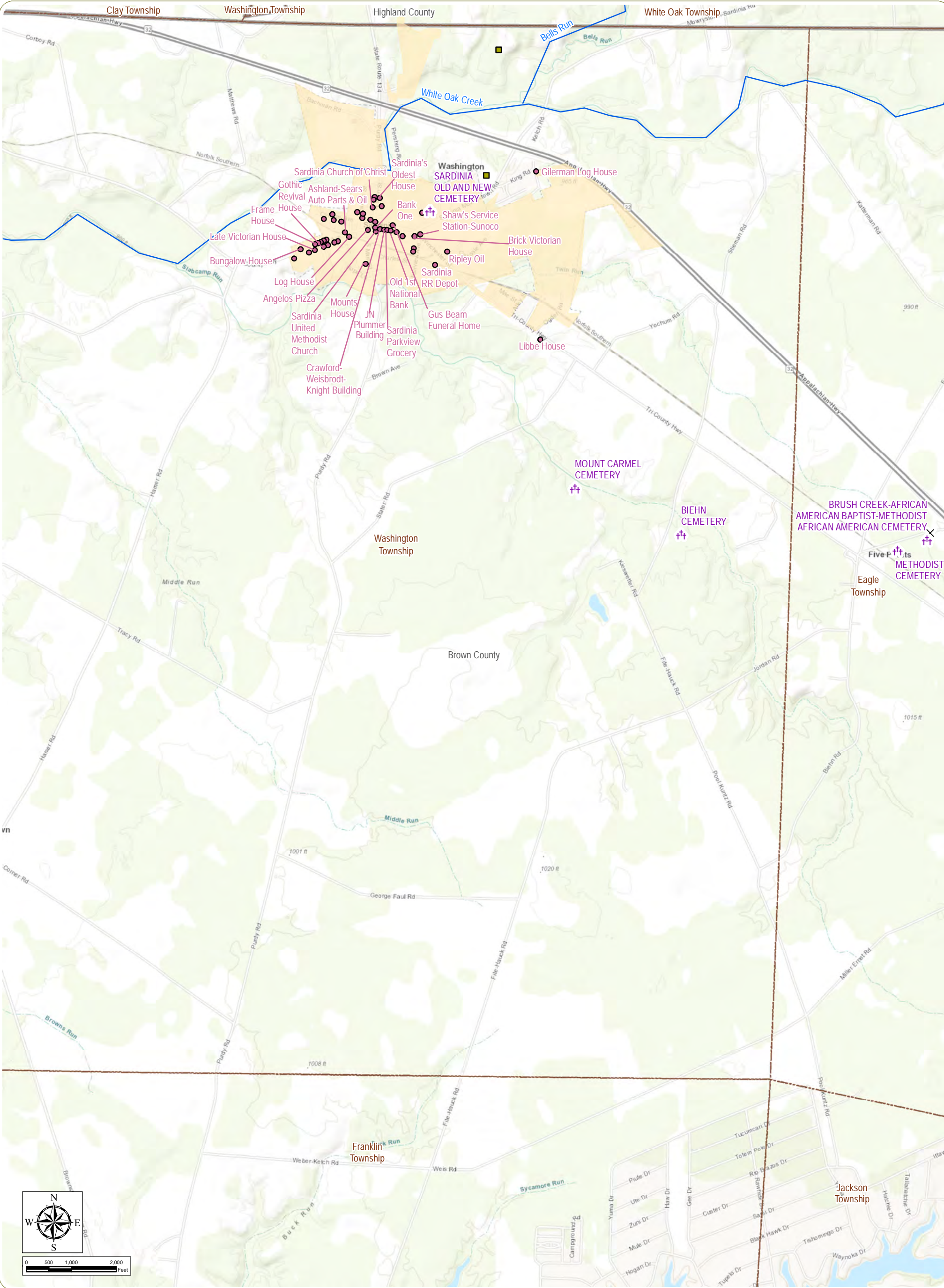
Willowbrook Solar Farm
Concord and White Oak Townships, Highland County,
and Eagle Township, Brown County, Ohio

Figure 18: Map of Cultural Resources- Sheet 16 of 26

Notes: 1. Basemap: ESRI ArcGIS Online "World Topographic Map" map service. 2. This map was generated in ArcMap on September 6, 2018. 3. Project components provided by ORR; Other shapefiles obtained from publicly sources. 4. This is a color graphic. Reproduction in grayscale may misrepresent the data. 5. Map Scale 1:24,000.

- OGS Cemeteries
- Historic Bridge
- Historic Structure
- River/Stream
- 10-Mile Study Area
- Township Boundary
- County Boundary



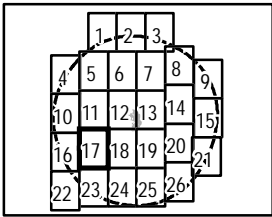


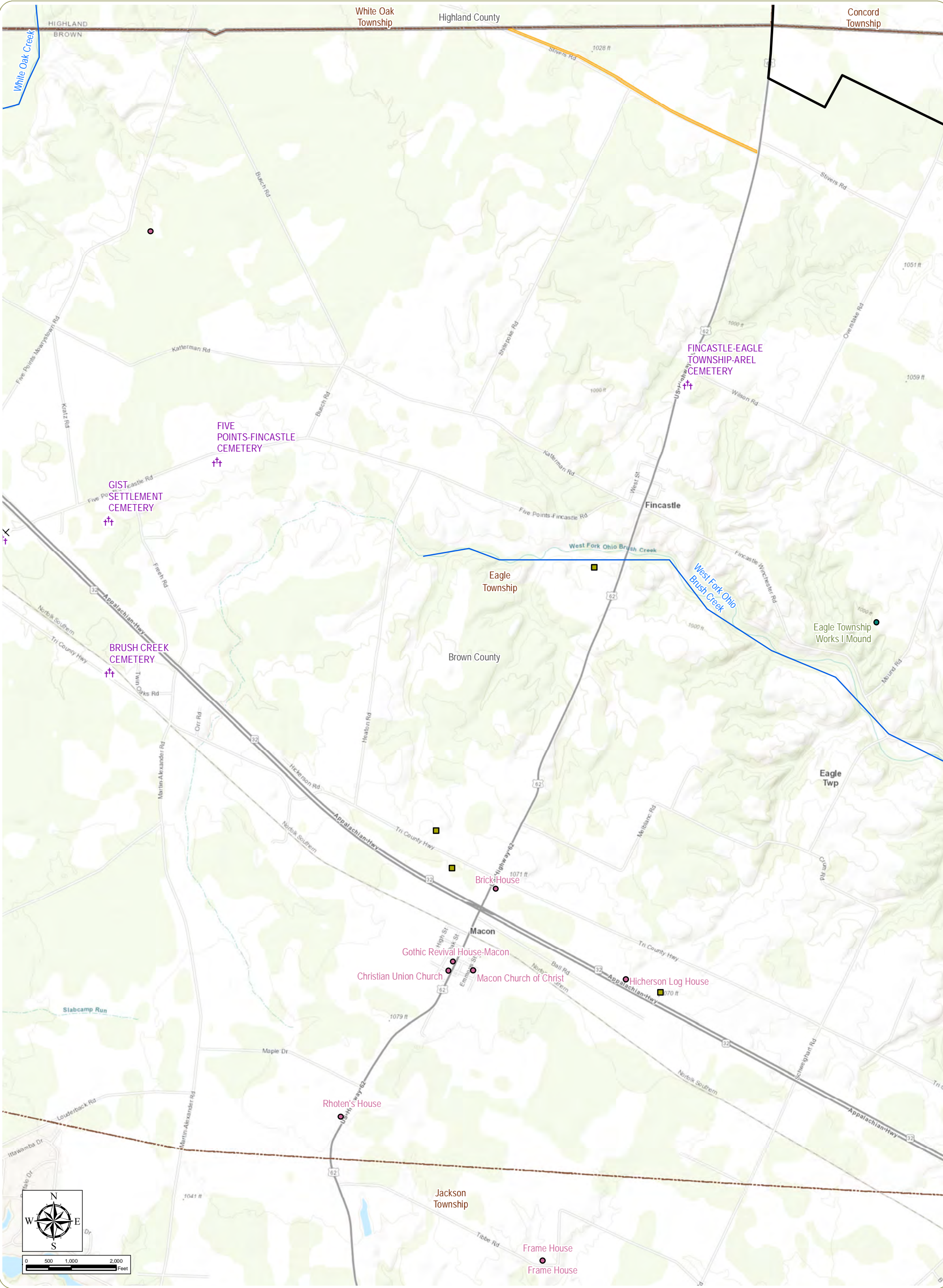
Willowbrook Solar Farm
Concord and White Oak Townships, Highland County,
and Eagle Township, Brown County, Ohio

Figure 18: Map of Cultural Resources- Sheet 17 of 26

Notes: 1. Basemap: ESRI ArcGIS Online "World Topographic Map" map service. 2. This map was generated in ArcMap on September 6, 2018. 3. Project components provided by ORR; Other shapefiles obtained from publicly sources. 4. This is a color graphic. Reproduction in grayscale may misrepresent the data. 5. Map Scale 1:24,000.

- Archaeological Sites
- OGS Cemeteries
- Ohio Historical Marker
- Historic Structure
- River/Stream
- Population Center
- 10-Mile Study Area
- Township Boundary
- County Boundary





Willowbrook Solar Farm
Concord and White Oak Townships, Highland County,
and Eagle Township, Brown County, Ohio

Figure 18: Map of Cultural Resources- Sheet 18 of 26

Notes: 1. Basemap: ESRI ArcGIS Online "World Topographic Map" map service. 2. This map was generated in ArcMap on September 6, 2018. 3. Project components provided by ORR; Other shapefiles obtained from publicly sources. 4. This is a color graphic. Reproduction in grayscale may misrepresent the data. 5. Map Scale 1:24,000.

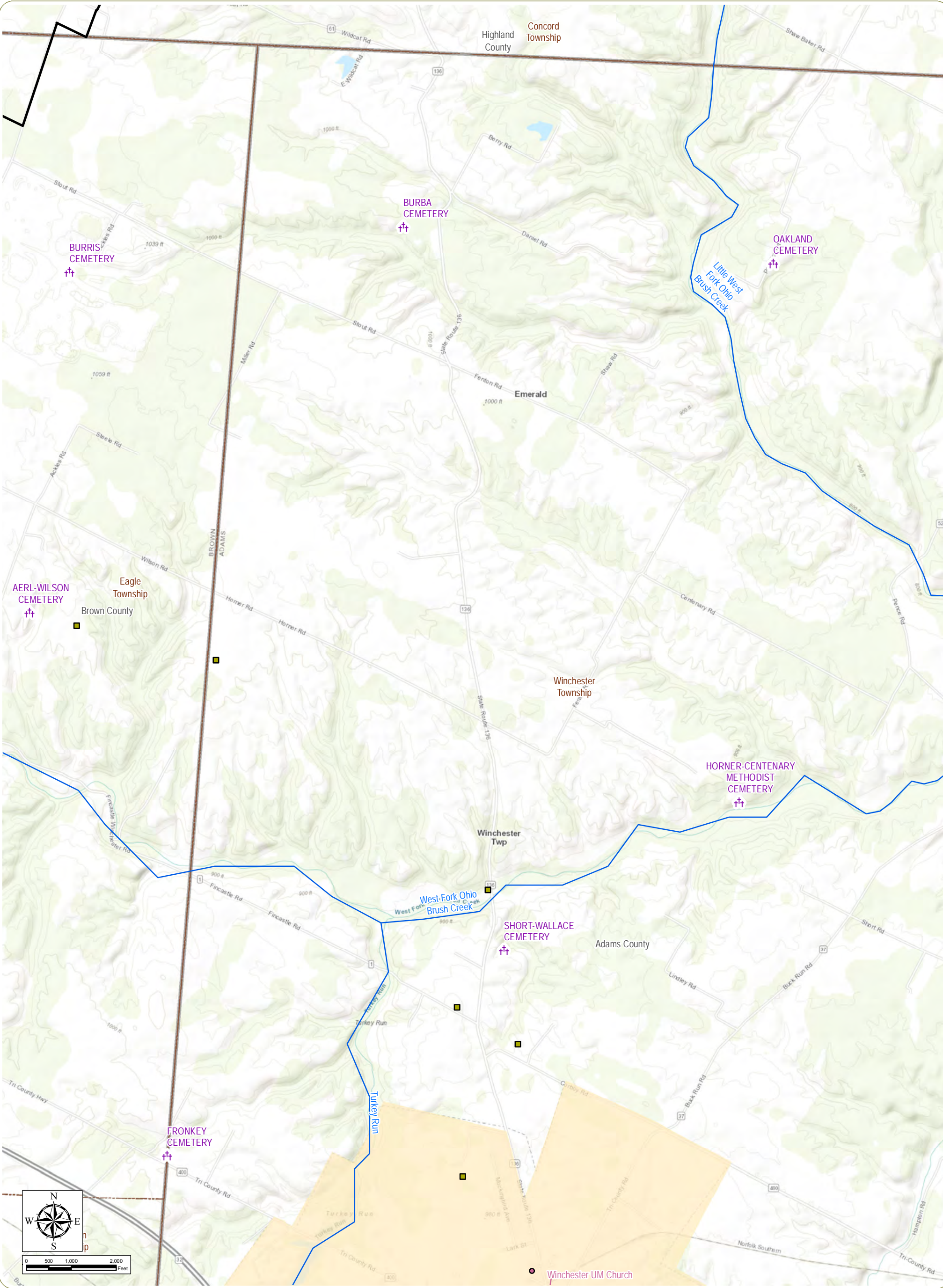
- Archaeological Sites
- OGS Cemeteries
- Ohio Historical Marker
- Historic Structure
- NR Listings
- River/Stream
- Previous Cultural Resources Survey
- Project Area

10-Mile Study Area

Township Boundary

County Boundary

1	2	3		
4	5	6	7	8
10	11	12	13	14
16	17	18	19	20
22	23	24	25	26



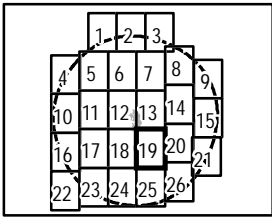
Willowbrook Solar Farm

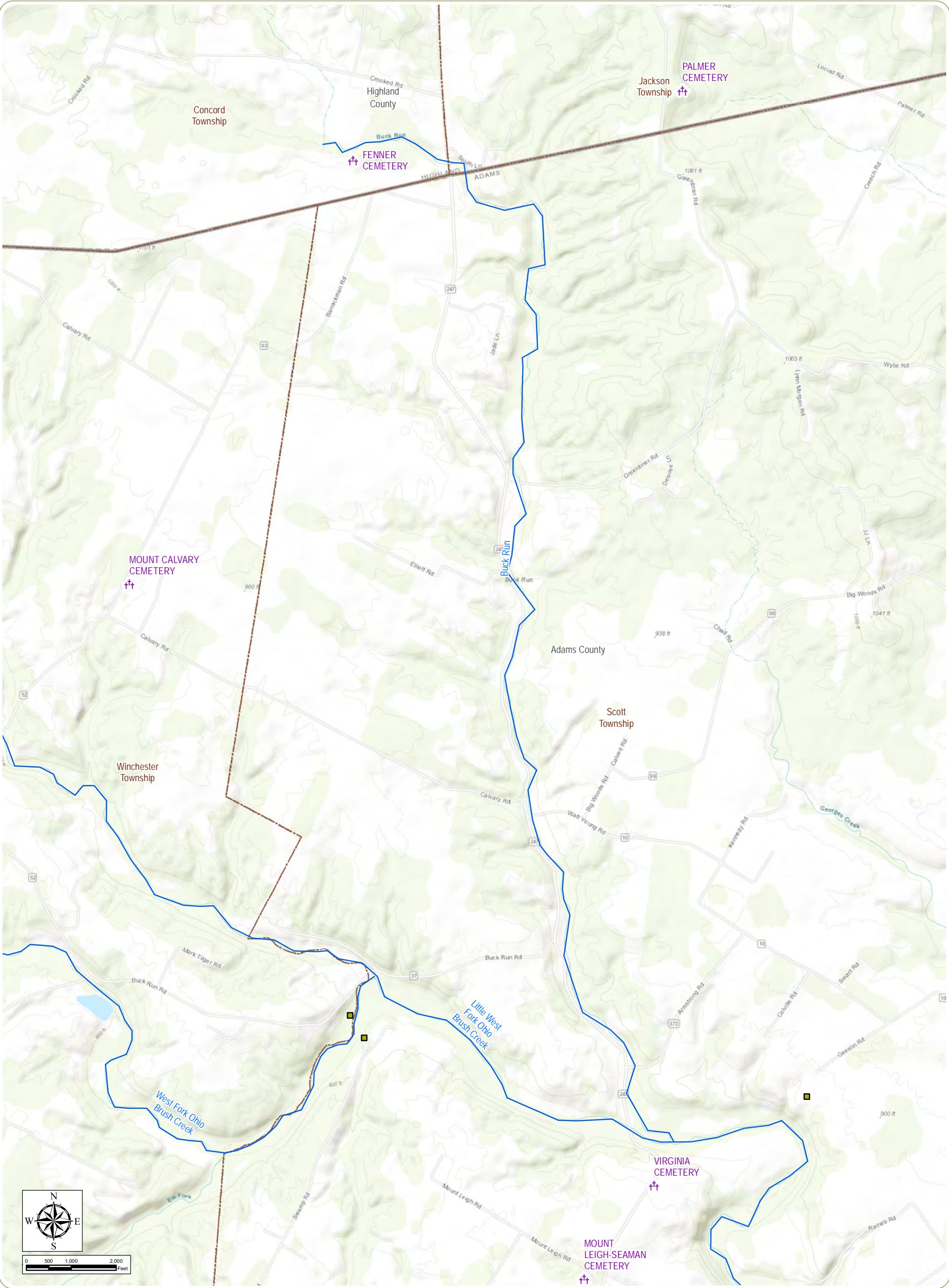
Concord and White Oak Townships, Highland County,
and Eagle Township, Brown County, Ohio

Figure 18: Map of Cultural Resources- Sheet 19 of 26

Notes: 1. Basemap: ESRI ArcGIS Online "World Topographic Map" map service. 2. This map was generated in ArcMap on September 6, 2018. 3. Project components provided by ORR; Other shapefiles obtained from publicly sources. 4. This is a color graphic. Reproduction in grayscale may misrepresent the data. 5. Map Scale 1:24,000.

- Archaeological Sites
- OGS Cemeteries
- Historic Structure
- River/Stream
- Population Center
- Project Area
- 10-Mile Study Area
- Township Boundary
- County Boundary



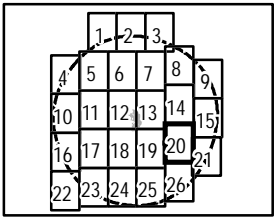


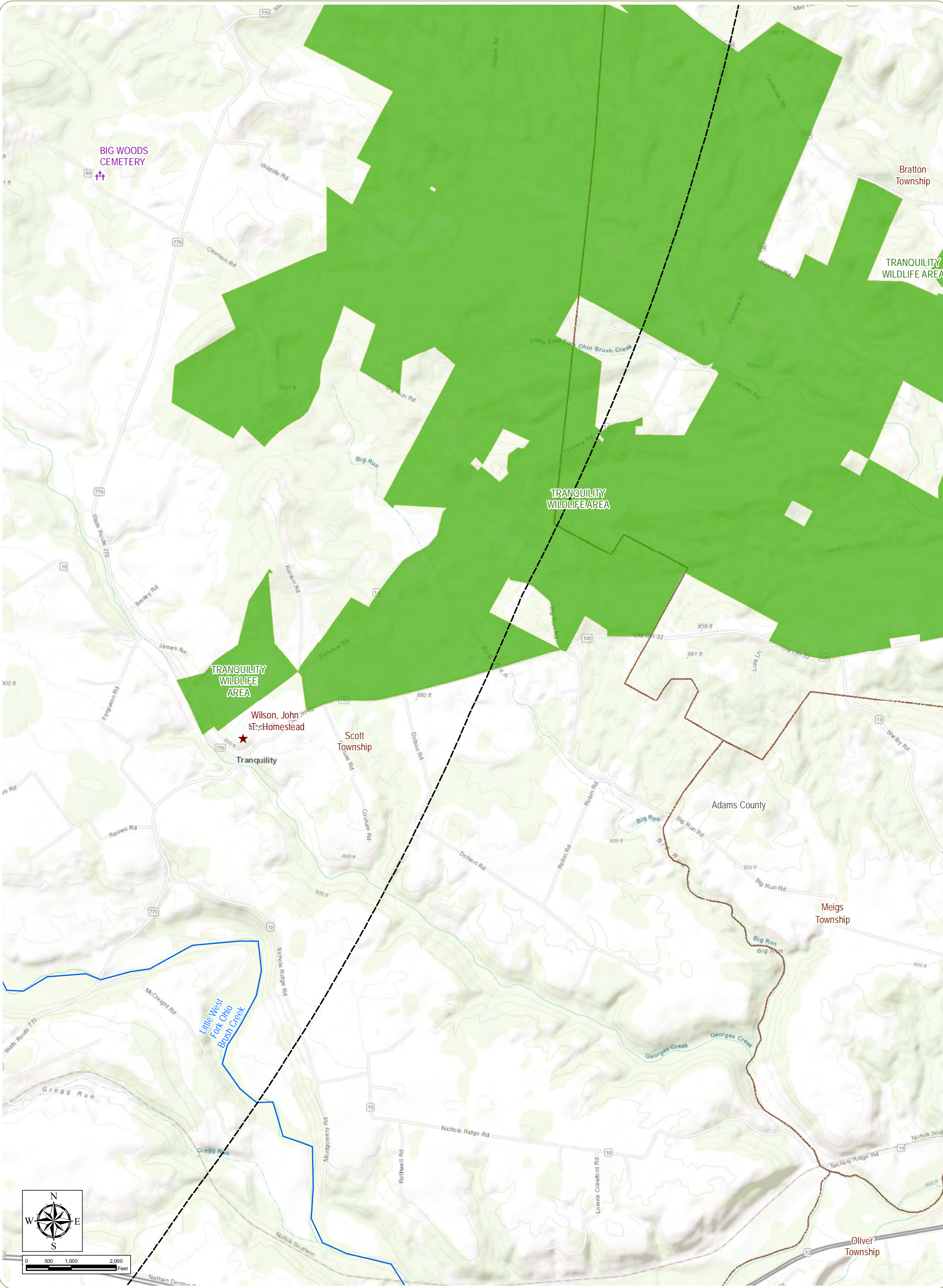
Willowbrook Solar Farm
Concord and White Oak Townships, Highland County,
and Eagle Township, Brown County, Ohio

Figure 18: Map of Cultural Resources- Sheet 20 of 26

Notes: 1. Basemap: ESRI ArcGIS Online "World Topographic Map" map service. 2. This map was generated in ArcMap on September 6, 2018. 3. Project components provided by ORR; Other shapefiles obtained from publicly sources. 4. This is a color graphic. Reproduction in grayscale may misrepresent the data. 5. Map Scale 1:24,000.

- Archaeological Sites
- OGS Cemeteries
- River/Stream
- 10-Mile Study Area
- Township Boundary
- County Boundary



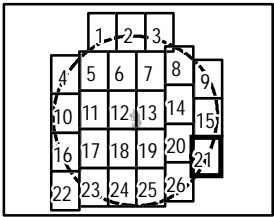


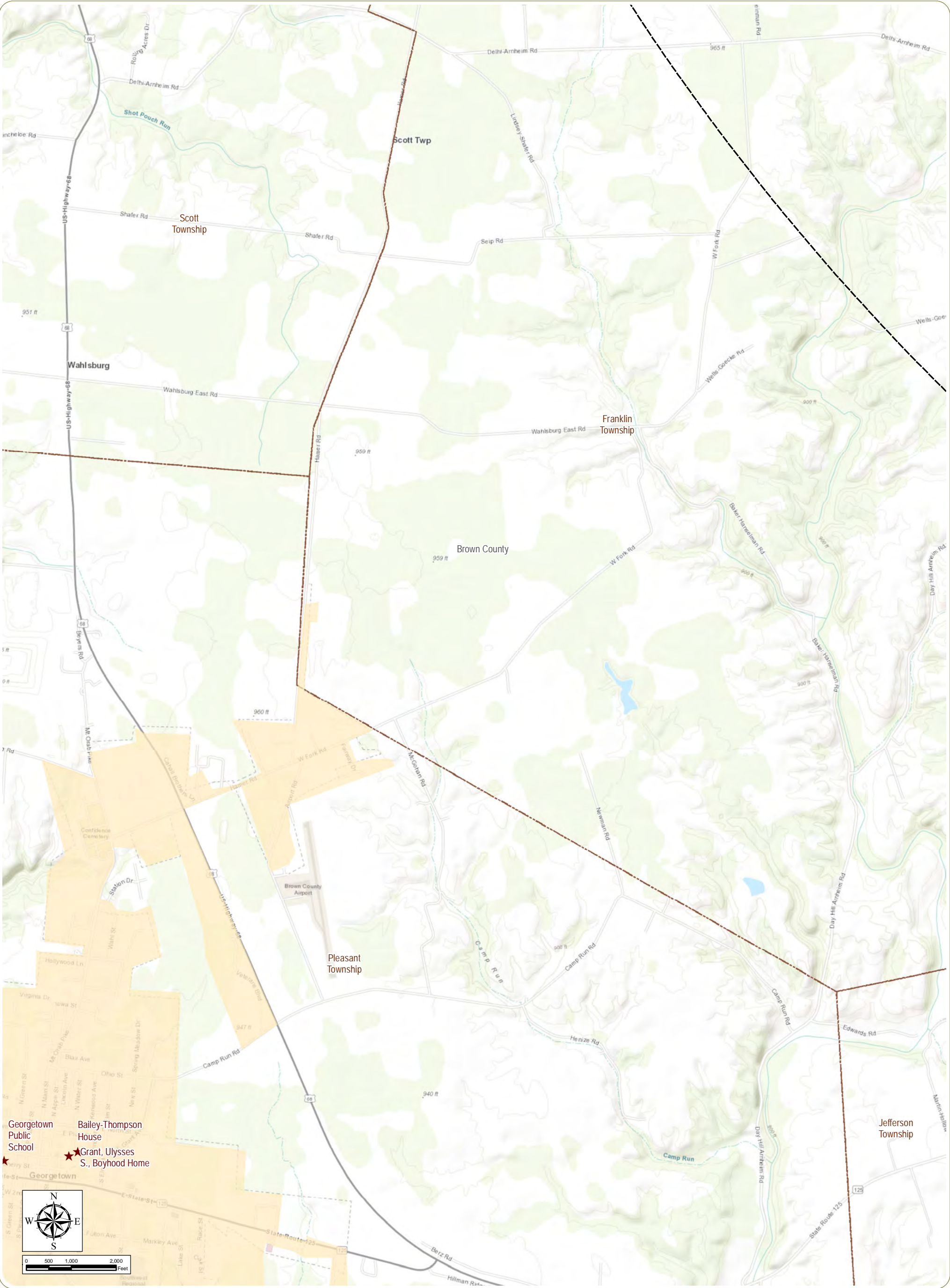
Willowbrook Solar Farm
Concord and White Oak Townships, Highland County,
and Eagle Township, Brown County, Ohio

Figure 18: Map of Cultural Resources- Sheet 21 of 26

Notes: 1. Basemap: ESRI ArcGIS Online "World Topographic Map" map service. 2. This map was generated in ArcMap on September 6, 2018. 3. Project components provided by ORR; Other shapefiles obtained from publicly sources. 4. This is a color graphic. Reproduction in grayscale may misrepresent the data. 5. Map Scale 1:24,000.

- ✚ OGS Cemeteries
- ★ NRHP-Listed Resource
- River/Stream
- ODNr Land
- 10-Mile Study Area
- - - Township Boundary
- ▭ County Boundary



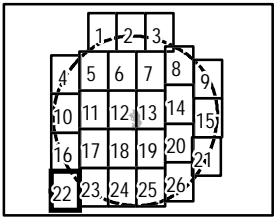


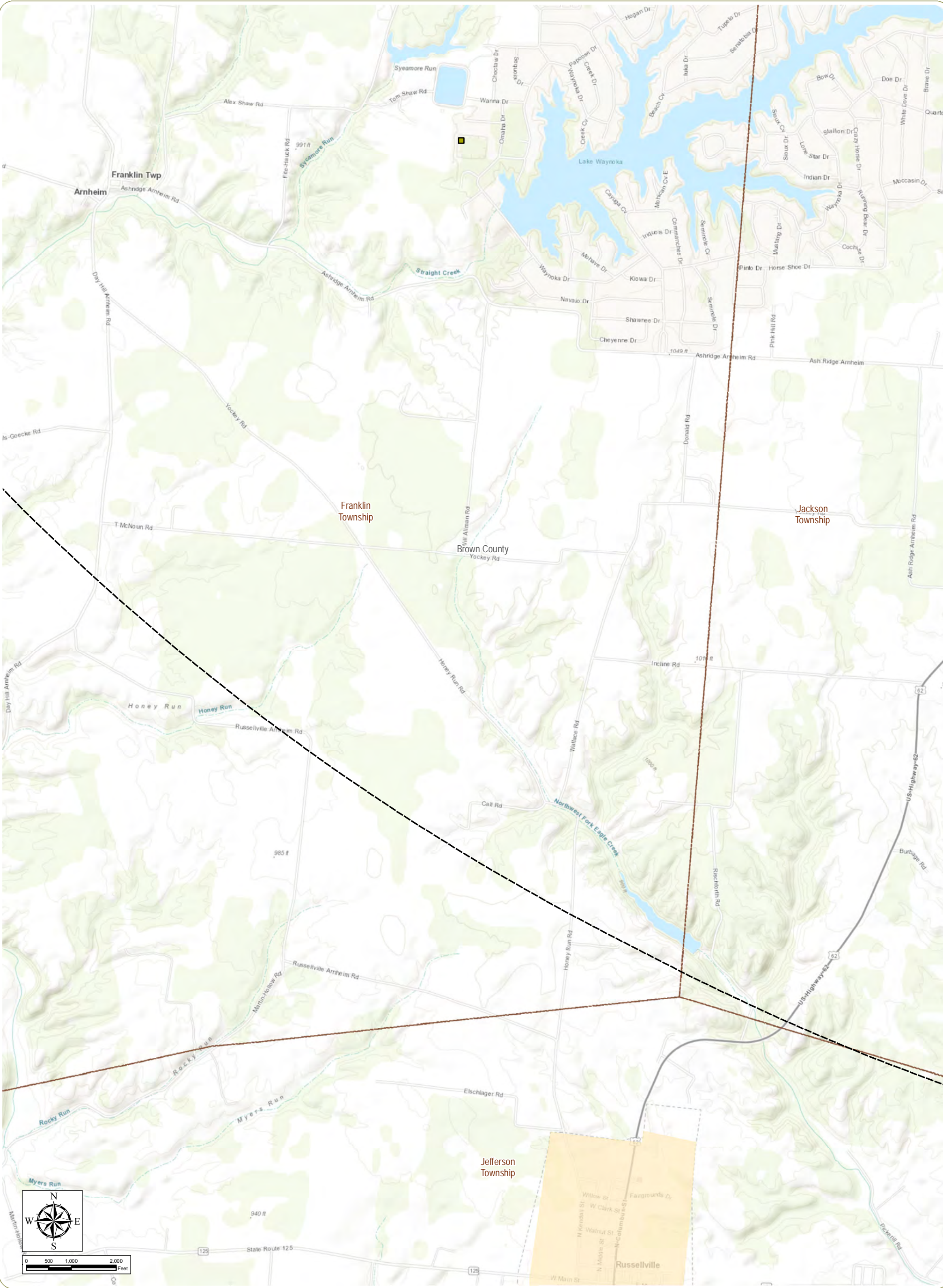
Willowbrook Solar Farm
Concord and White Oak Townships, Highland County,
and Eagle Township, Brown County, Ohio

Figure 18: Map of Cultural Resources- Sheet 22 of 26

Notes: 1. Basemap: ESRI ArcGIS Online "World Topographic Map" map service. 2. This map was generated in ArcMap on September 6, 2018. 3. Project components provided by ORR; Other shapefiles obtained from publicly sources. 4. This is a color graphic. Reproduction in grayscale may misrepresent the data. 5. Map Scale 1:24,000.

- ★ NRHP-Listed Resource
- Population Center
- 10-Mile Study Area
- Township Boundary
- County Boundary



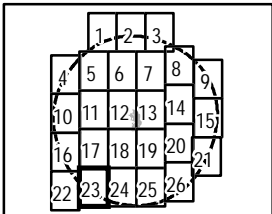


Willowbrook Solar Farm
Concord and White Oak Townships, Highland County,
and Eagle Township, Brown County, Ohio

Figure 18: Map of Cultural Resources- Sheet 23 of 26

Notes: 1. Basemap: ESRI ArcGIS Online "World Topographic Map" map service. 2. This map was generated in ArcMap on September 6, 2018. 3. Project components provided by ORR; Other shapefiles obtained from publicly sources. 4. This is a color graphic. Reproduction in grayscale may misrepresent the data. 5. Map Scale 1:24,000.

- Archaeological Sites
- Population Center
- 10-Mile Study Area
- Township Boundary
- County Boundary



This foregoing document was electronically filed with the Public Utilities

Commission of Ohio Docketing Information System on

9/17/2018 3:41:01 PM

in

Case No(s). 18-1024-EL-BGN

Summary: Application Figures, Part 2 of 3 electronically filed by Mr. MacDonald W Taylor on behalf of Willowbrook Solar I, LLC