

**Paulding Wind Farm IV LLC
Case No. 18-91-EL-BGN**

Application Part 2 of 11

Part 2 includes:

- **Figure 03-1 Geography and Topography**
- **Figure 03-2 Aerial Photography**
- **Figure 04-1 Study Areas Evaluated**
- **Figure 04-2 Constraint Map**

Christine M.T. Pirik (0029759)
(Counsel of Record)
Terrence O'Donnell (0074213)
William V. Vorys (0093479)
Dickinson Wright PLLC
150 East Gay Street, Suite 2400
Columbus, Ohio 43215
Phone: (614) 591-5461
Email: cpirik@dickinsonwright.com
todonnell@dickinsonwright.com
wvorys@dickinsonwright.com

Attorneys for Paulding Wind Farm IV LLC

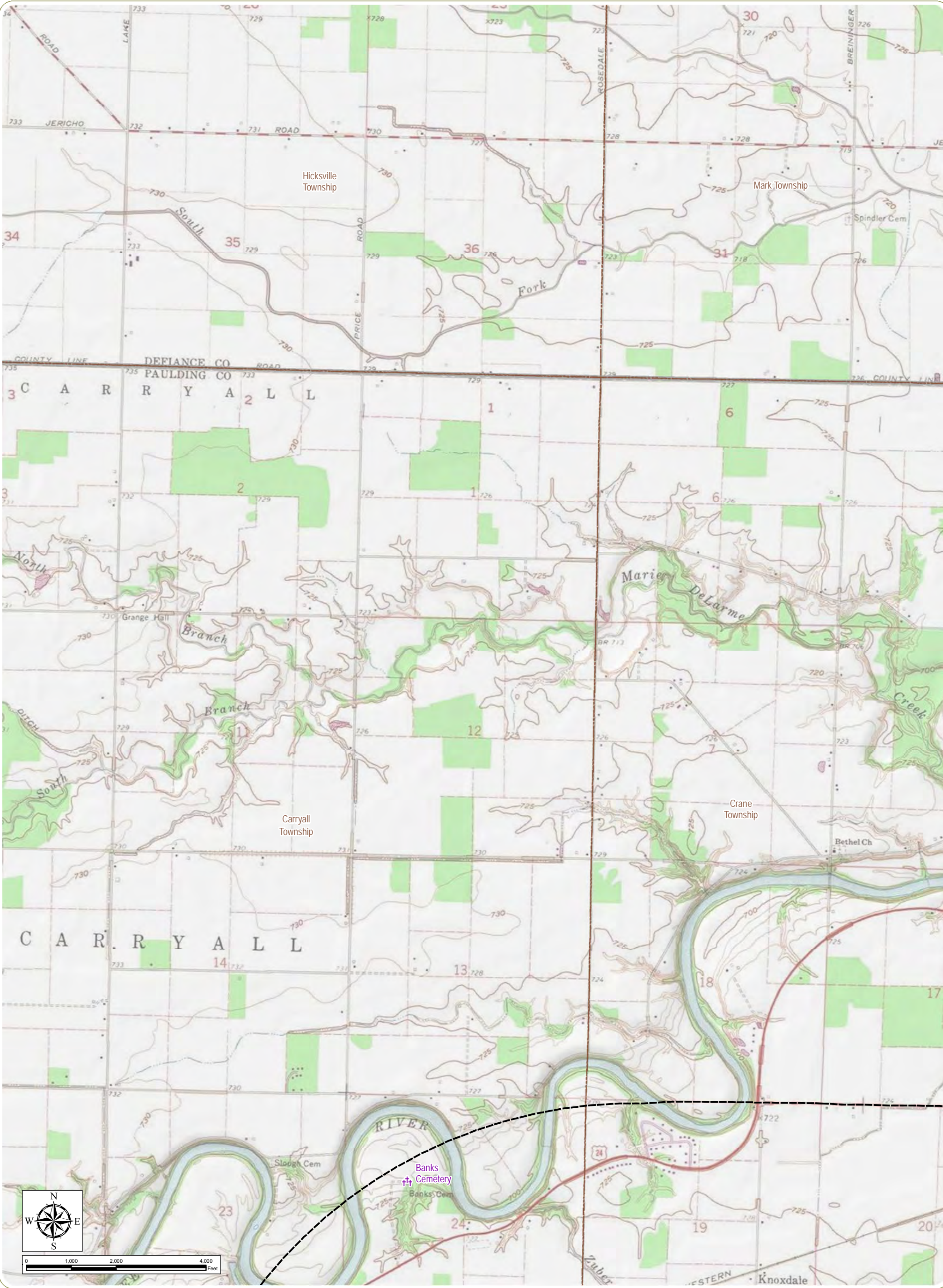
Date Filed: July 2, 2018

Figure 03-1

Geography and Topography

Christine M.T. Pirik (0029759)
(Counsel of Record)
Terrence O'Donnell (0074213)
William V. Vorys (0093479)
Dickinson Wright PLLC
150 East Gay Street, Suite 2400
Columbus, Ohio 43215
Phone: (614) 591-5461
Email: cpirik@dickinsonwright.com
todonnell@dickinsonwright.com
wvorys@dickinsonwright.com

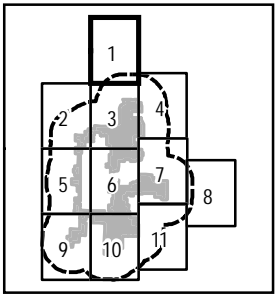
Attorneys for Paulding Wind Farm IV LLC

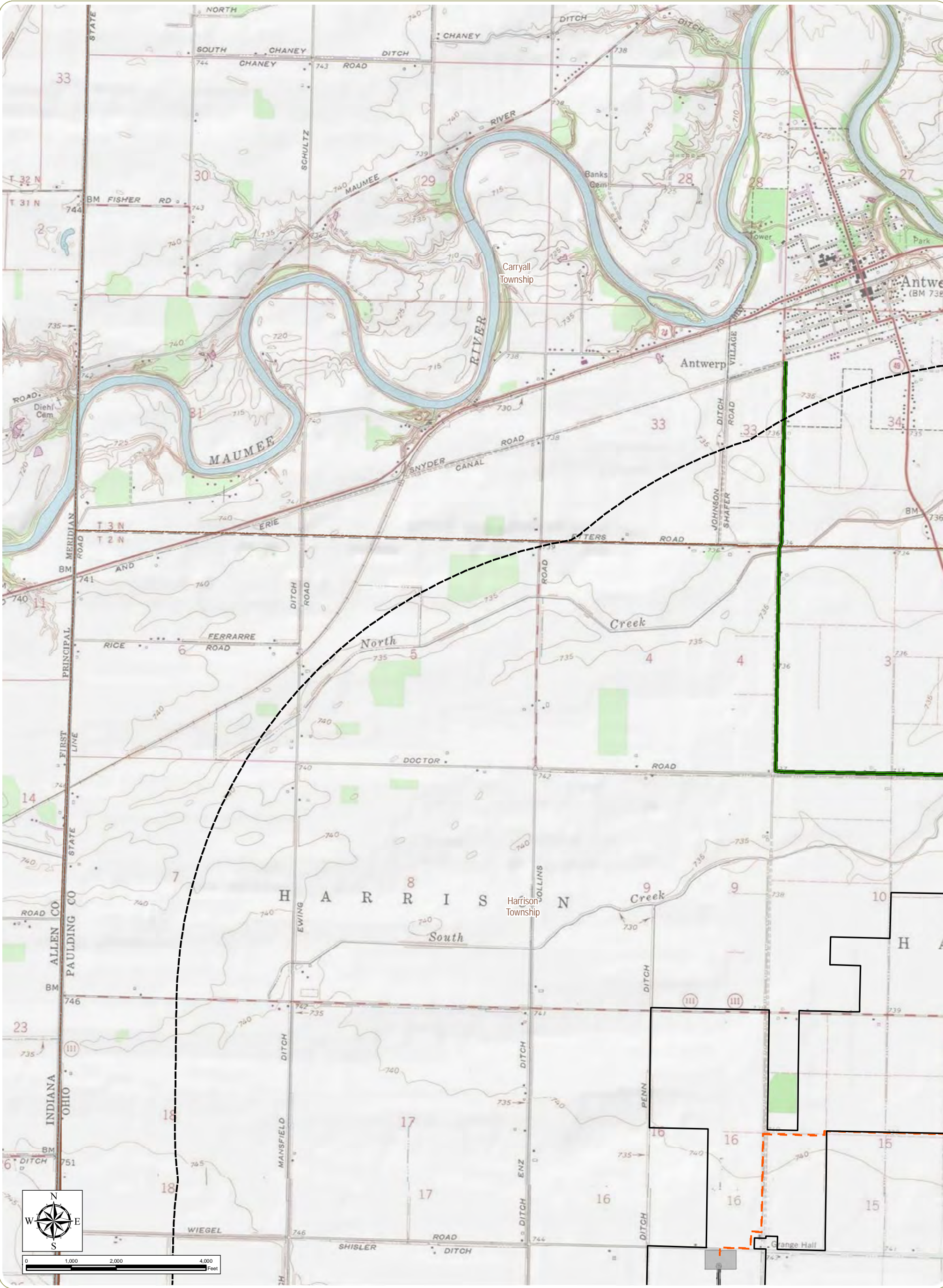


Timber Road IV Wind Farm
Crane, Harrison, Paulding, Benton, and Blue Creek
Townships, Paulding County, Ohio
Figure 03-1: Geography and Topography
Sheet 1 of 11

Notes: 1. Basemap: ESRI ArcGIS Online "USA Topo Maps" map service. 2. This map was generated in ArcMap on June 22, 2018. 3. This is a color graphic. Reproduction in grayscale may misrepresent the data. 4. Timber Road IV and Paulding Wind III Facility components provided by EDPR; existing transmission lines and pipelines georeferenced by EDPR from publicly available data through Pipeline and Hazardous Materials Safety Administration; all other shapefiles obtained from publicly available sources. 5. Map scale 1:24,000

- Cemetery
- 2-Mile Study Area
- Township Boundary
- County Boundary
- State Boundary

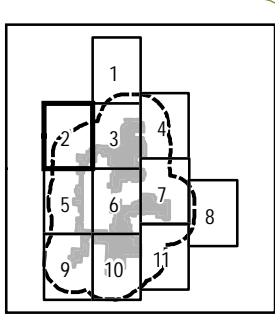


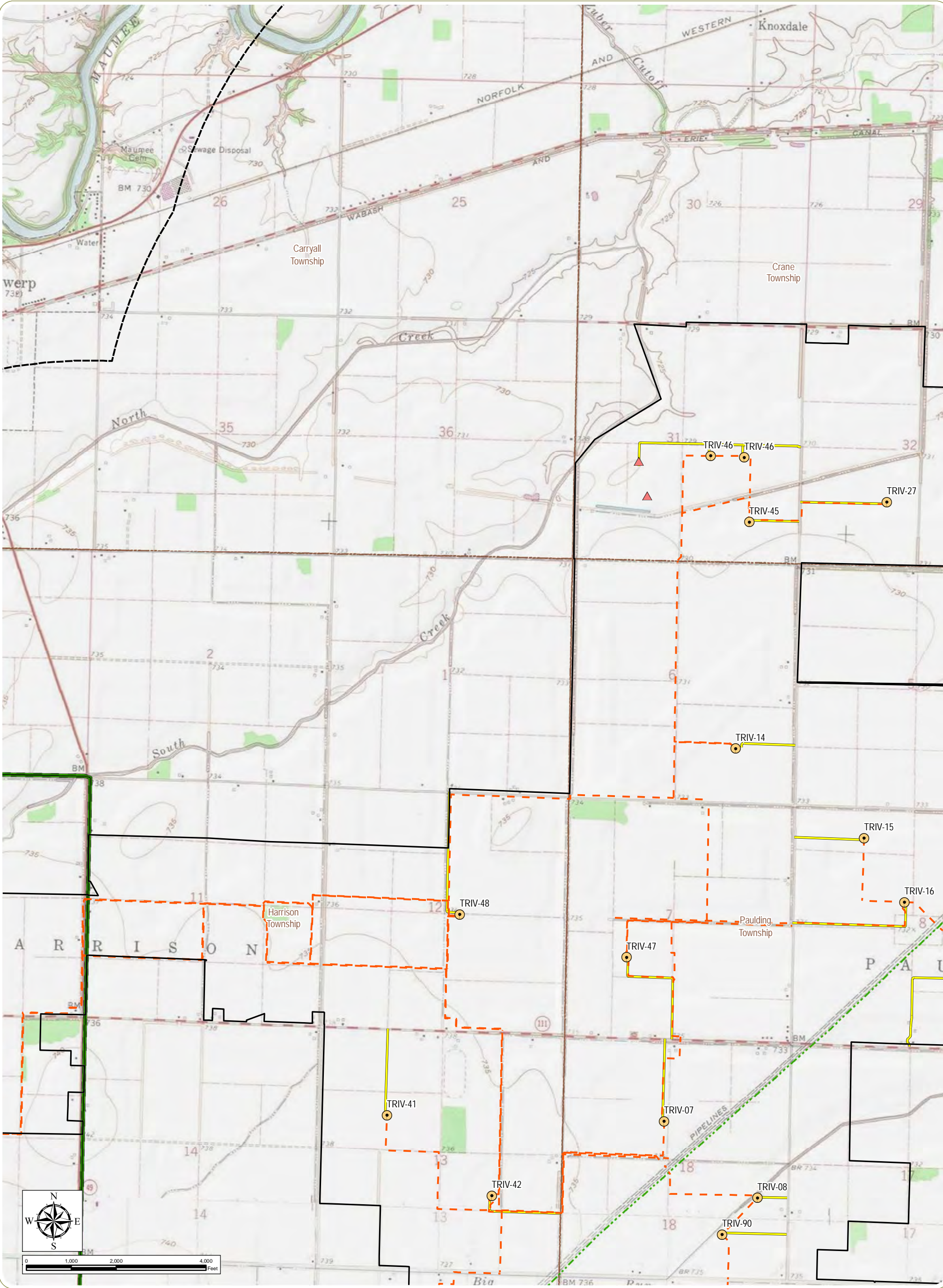


Timber Road IV Wind Farm
Crane, Harrison, Paulding, Benton, and Blue Creek
Townships, Paulding County, Ohio
Figure 03-1: Geography and Topography
Sheet 2 of 11

Notes: 1. Basemap: ESRI ArcGIS Online "USA Topo Maps" map service. 2. This map was generated in ArcMap on June 22, 2018. 3. This is a color graphic. Reproduction in grayscale may misrepresent the data. 4. Timber Road IV and Paulding Wind III Facility components provided by EDPR; existing transmission lines and pipelines georeferenced by EDR from publicly available data through Pipeline and Hazardous Materials Safety Administration; all other shapefiles obtained from publicly available sources. 5. Map scale 1:24,000

- Collection Line
- Existing Paulding Wind III Transmission Line
- Existing Transmission Line
- Existing Paulding Wind III Substation
- Project Area
- 2-Mile Study Area
- Township Boundary
- County Boundary
- State Boundary

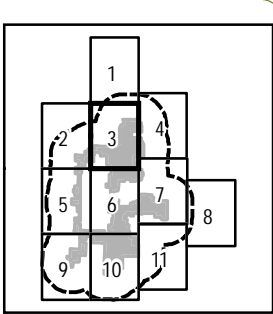


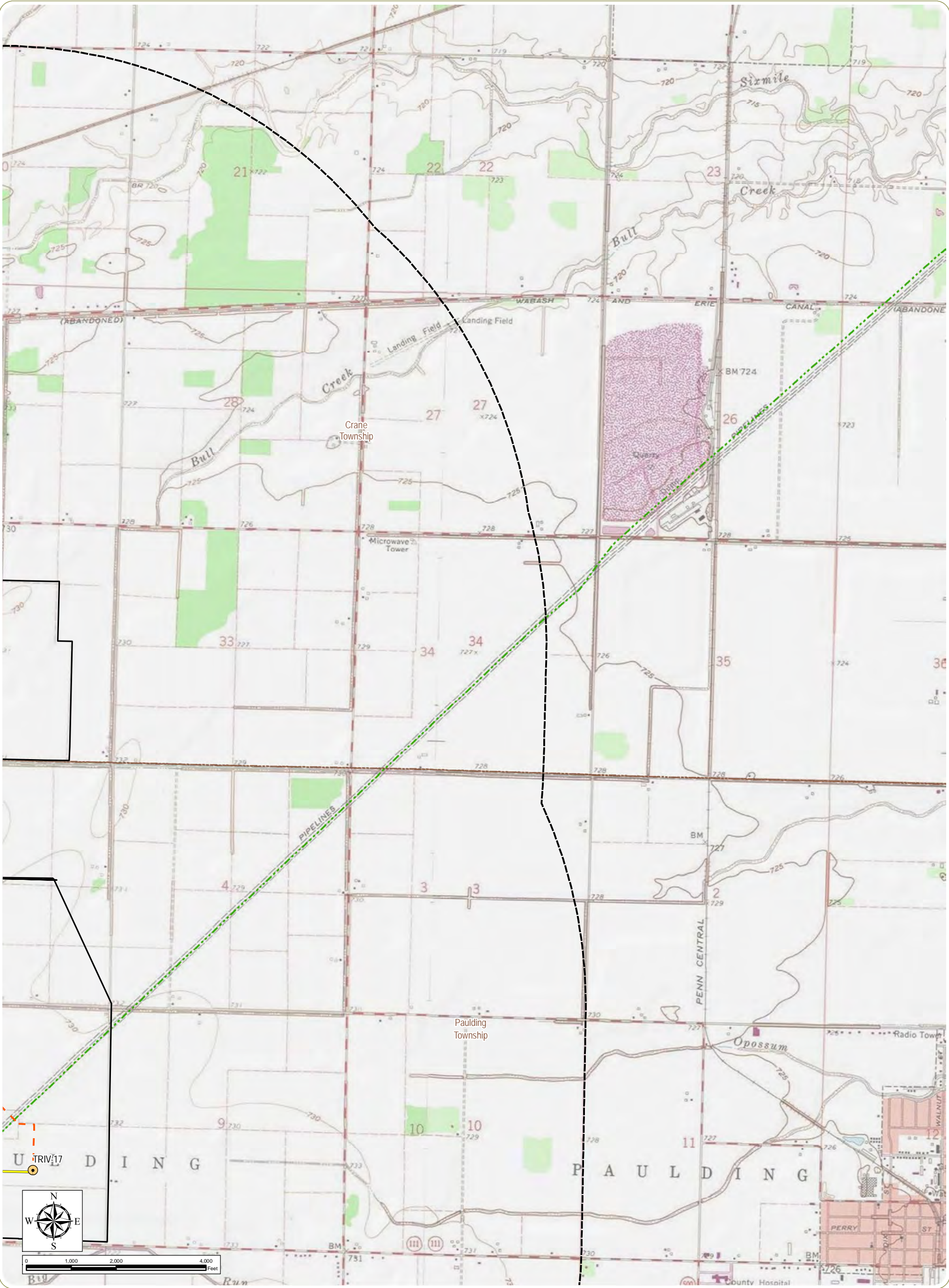


Timber Road IV Wind Farm
Crane, Harrison, Paulding, Benton, and Blue Creek
Townships, Paulding County, Ohio
Figure 03-1: Geography and Topography
Sheet 3 of 11

Notes: 1. Basemap: ESRI ArcGIS Online "USA Topo Maps" map service. 2. This map was generated in ArcMap on June 22, 2018. 3. This is a color graphic. Reproduction in grayscale may misrepresent the data. 4. Timber Road IV and Paulding Wind III Facility components provided by EDPR; existing transmission lines and pipelines georeferenced by EDR from publicly available data through Pipeline and Hazardous Materials Safety Administration; all other shapefiles obtained from publicly available sources. 5. Map scale 1:24,000

- Wind Turbine
- Met Tower
- Access Road
- Collection Line
- Existing Gas Transmission Pipeline
- Existing Transmission Line
- Project Area
- 2-Mile Study Area
- Township Boundary
- County Boundary
- State Boundary

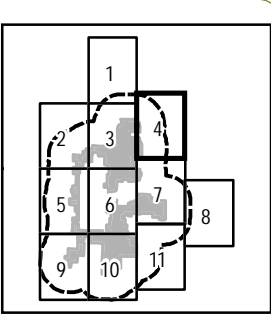


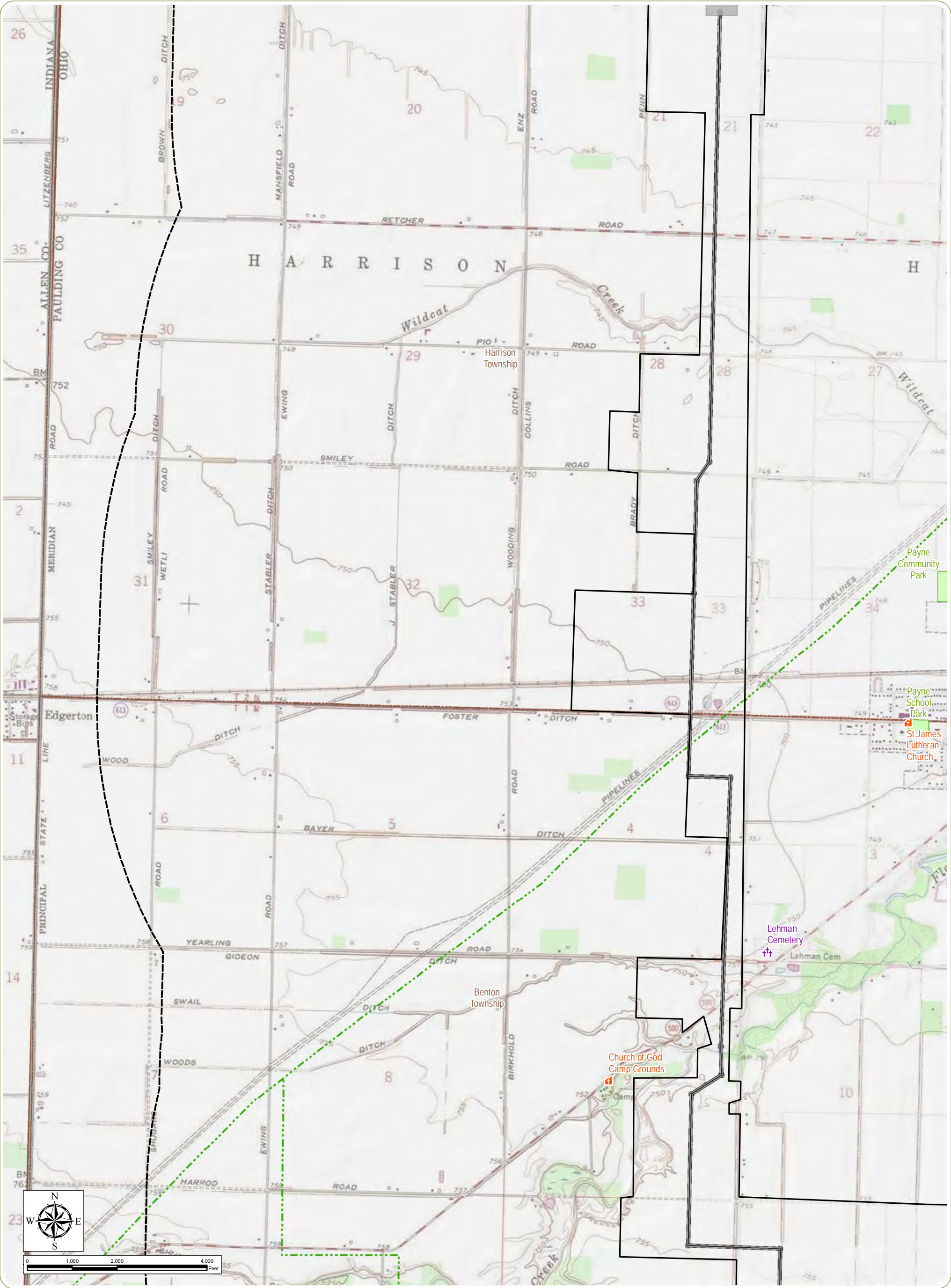


Timber Road IV Wind Farm
Crane, Harrison, Paulding, Benton, and Blue Creek
Townships, Paulding County, Ohio
Figure 03-1: Geography and Topography
Sheet 4 of 11

Notes: 1. Basemap: ESRI ArcGIS Online "USA Topo Maps" map service. 2. This map was generated in ArcMap on June 22, 2018. 3. This is a color graphic. Reproduction in grayscale may misrepresent the data. 4. Timber Road IV and Paulding Wind III Facility components provided by EDPR; existing transmission lines and pipelines georeferenced by EDPR from publicly available data through Pipeline and Hazardous Materials Safety Administration; all other shapefiles obtained from publicly available sources. 5. Map scale 1:24,000

- Wind Turbine
- Access Road
- Collection Line
- Existing Gas Transmission Pipeline
- Project Area
- 2-Mile Study Area
- Township Boundary
- County Boundary
- State Boundary

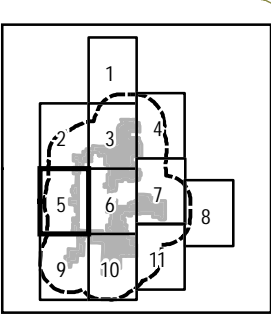


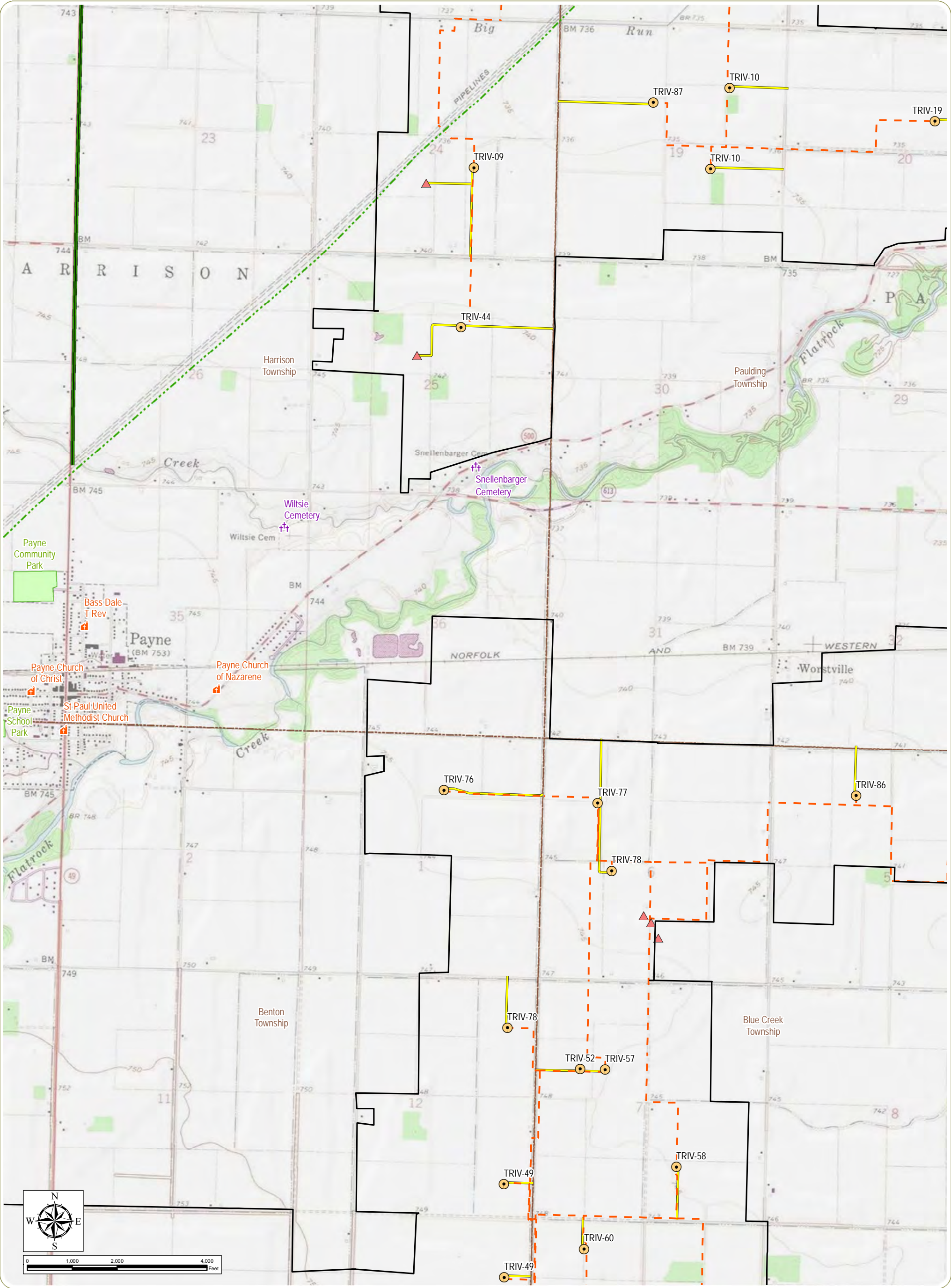


Timber Road IV Wind Farm
Crane, Harrison, Pauling, Benton, and Blue Creek
Townships, Pauling County, Ohio
Figure 03-1: Geography and Topography
Sheet 5 of 11

Notes: 1. Basemap: ESRI ArcGIS Online "USA Topo Maps" map service. 2. This map was generated in ArcMap on June 22, 2018. 3. This is a color graphic. Reproduction in grayscale may misrepresent the data. 4. Timber Road IV and Pauling Wind III Facility components provided by EDPR; existing transmission lines and pipelines georeferenced by EDR from publicly available data through Pipeline and Hazardous Materials Safety Administration; all other shapefiles obtained from publicly available sources. 5. Map scale 1:24,000

- Cemetery
- Place of Worship
- Existing Pauling Wind III Transmission Line
- Existing Gas Transmission Pipeline
- Existing Pauling Wind III Substation
- Local Park
- Project Area
- 2-Mile Study Area
- Township Boundary
- County Boundary
- State Boundary

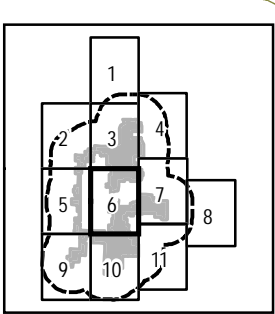


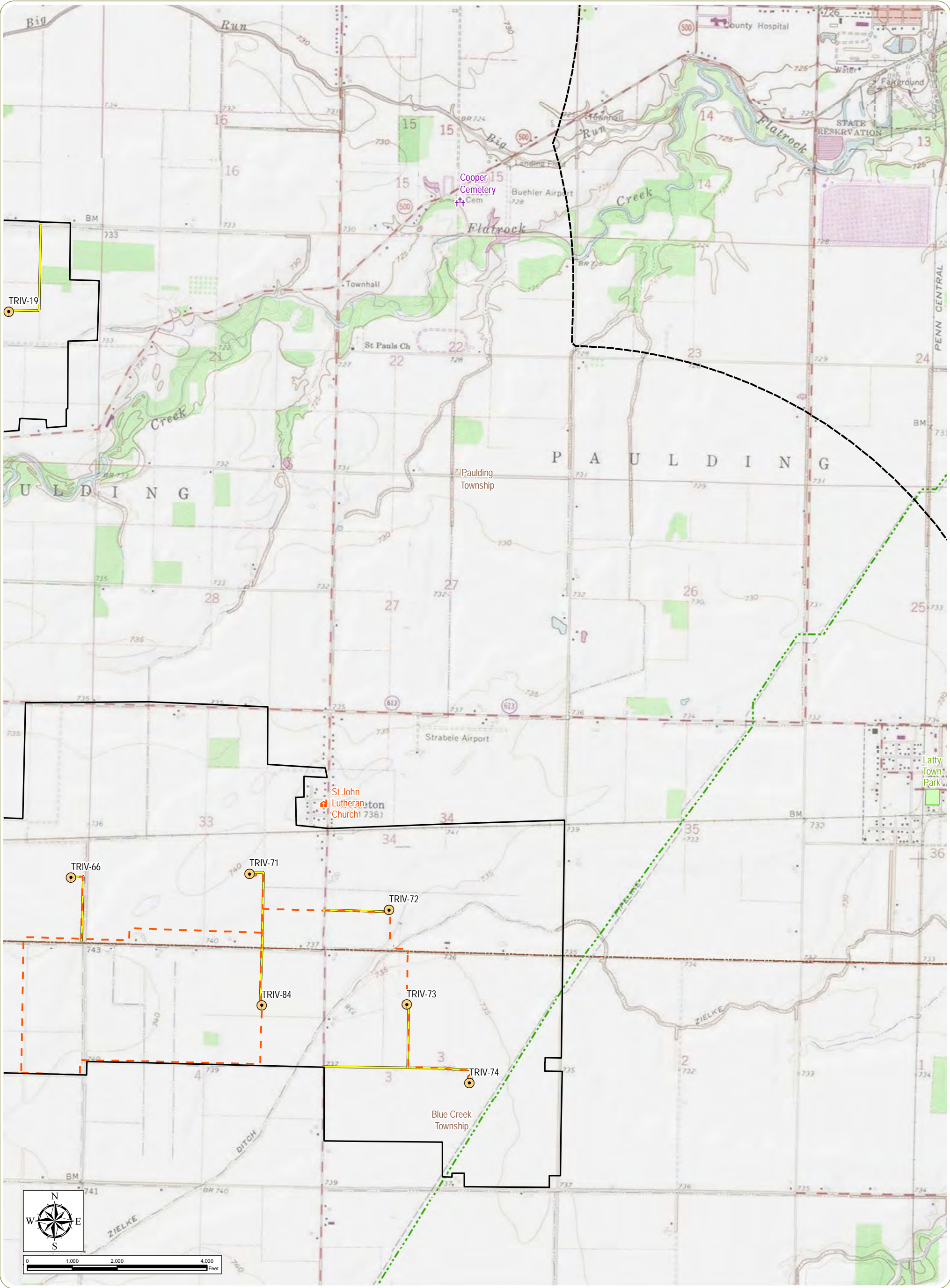


Timber Road IV Wind Farm
Crane, Harrison, Paulding, Benton, and Blue Creek
Townships, Paulding County, Ohio
Figure 03-1: Geography and Topography
Sheet 6 of 11

Notes: 1. Basemap: ESRI ArcGIS Online "USA Topo Maps" map service. 2. This map was generated in ArcMap on June 22, 2018. 3. This is a color graphic. Reproduction in grayscale may misrepresent the data. 4. Timber Road IV and Paulding Wind III Facility components provided by EDPR; existing transmission lines and pipelines georeferenced by EDPR from publicly available data through Pipeline and Hazardous Materials Safety Administration; all other shapefiles obtained from publicly available sources. 5. Map scale 1:24,000

- | | | |
|------------------|------------------------------------|-------------------|
| Wind Turbine | Existing Gas Transmission Pipeline | Project Area |
| Met Tower | Existing Transmission Line | 2-Mile Study Area |
| Cemetery | Local Park | Township Boundary |
| Place of Worship | | County Boundary |
| Access Road | | State Boundary |
| Collection Line | | |

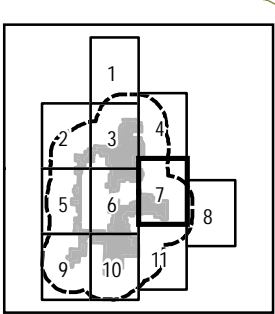


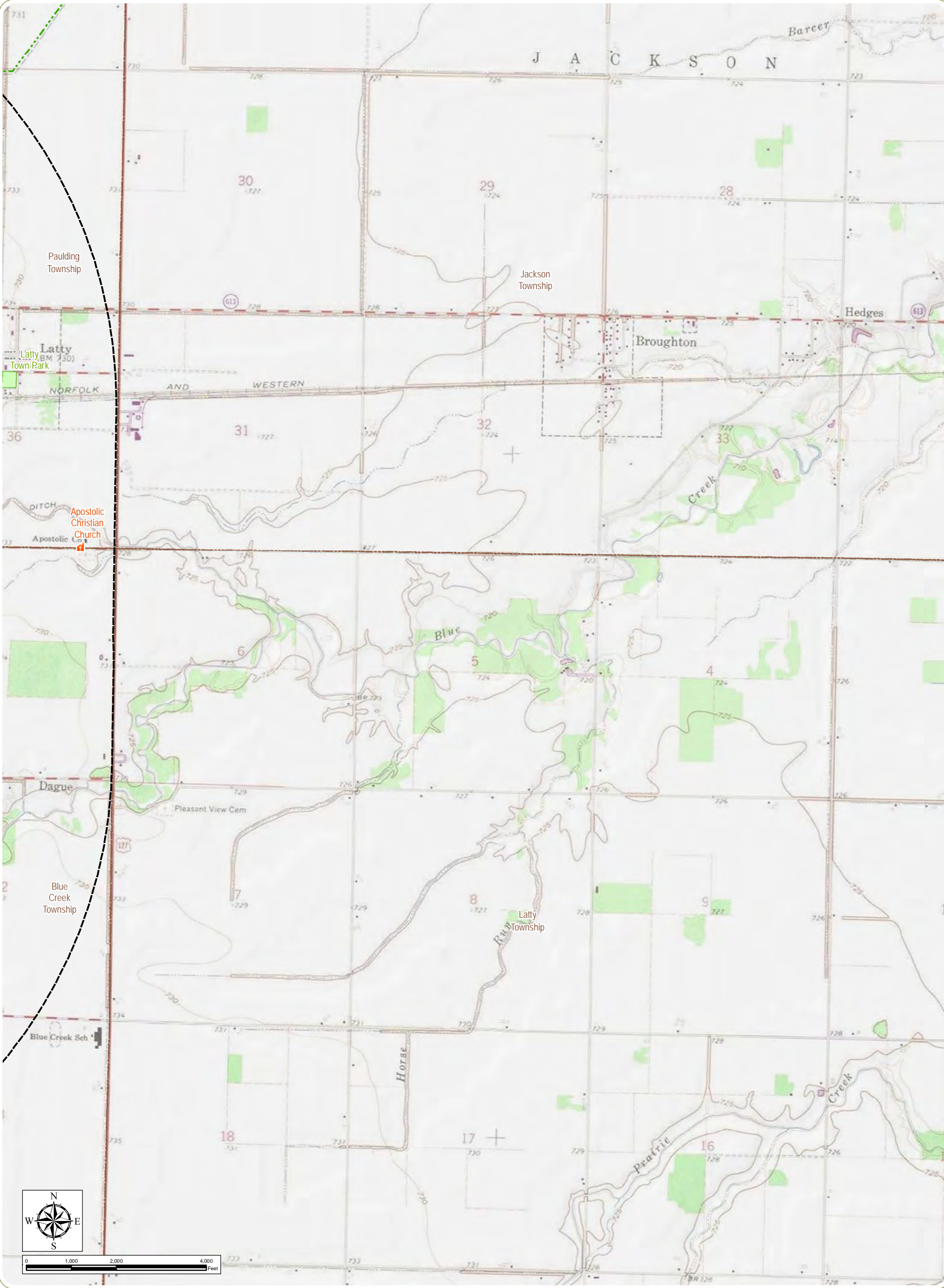


Timber Road IV Wind Farm
Crane, Harrison, Paulding, Benton, and Blue Creek
Townships, Paulding County, Ohio
Figure 03-1: Geography and Topography
Sheet 7 of 11

Notes: 1. Basemap: ESRI ArcGIS Online "USA Topo Maps" map service. 2. This map was generated in ArcMap on June 22, 2018. 3. This is a color graphic. Reproduction in grayscale may misrepresent the data. 4. Timber Road IV and Paulding Wind III Facility components provided by EDPR; existing transmission lines and pipelines georeferenced by EDPR from publicly available data through Pipeline and Hazardous Materials Safety Administration; all other shapefiles obtained from publicly available sources. 5. Map scale 1:24,000

- Wind Turbine
- Cemetery
- Place of Worship
- Access Road
- Collection Line
- Existing Gas Transmission Pipeline
- Local Park
- Project Area
- 2-Mile Study Area
- Township Boundary
- County Boundary
- State Boundary

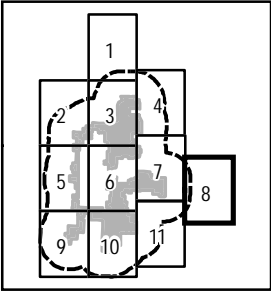


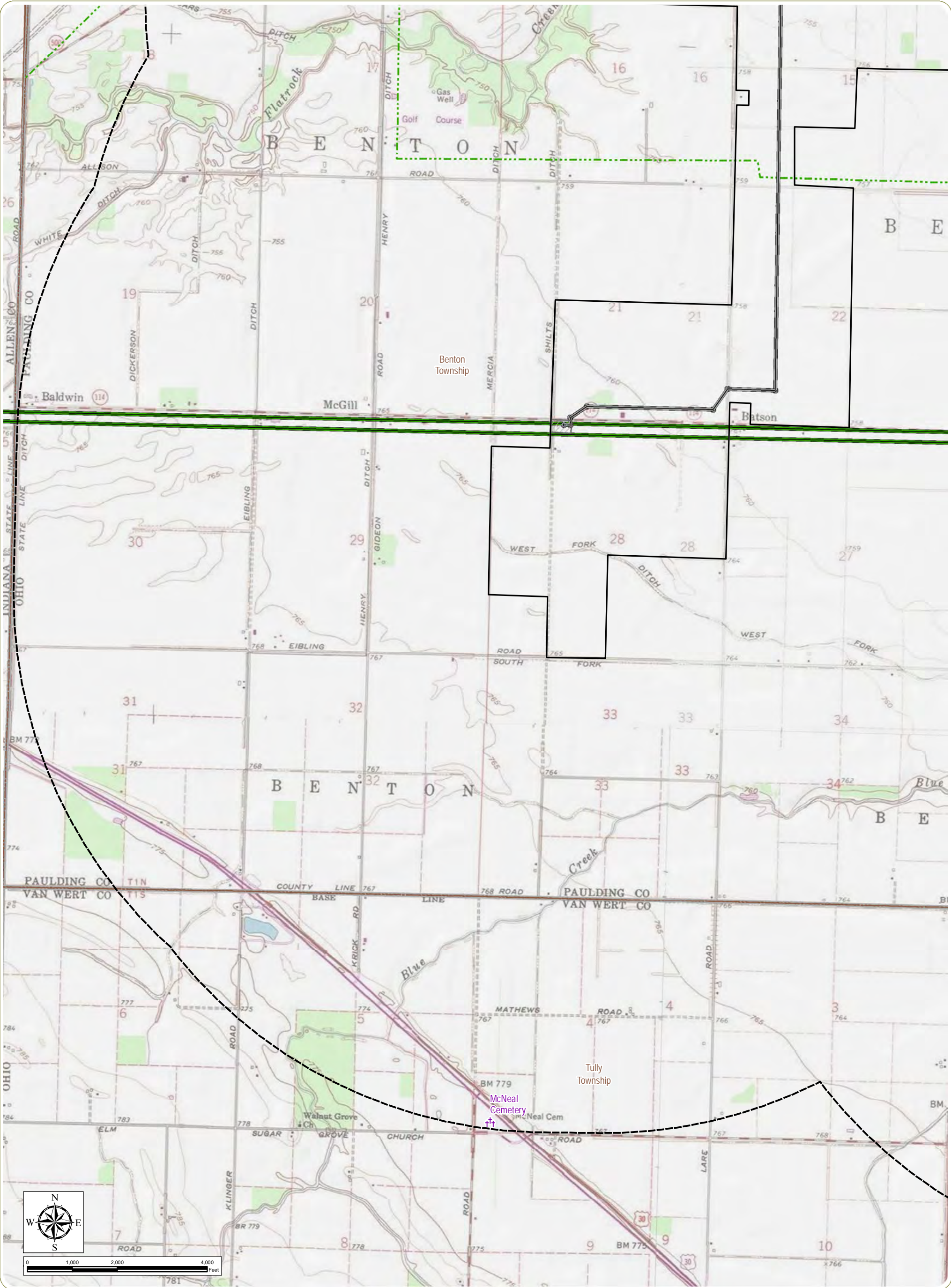


Timber Road IV Wind Farm
Crane, Harrison, Paulding, Benton, and Blue Creek
Townships, Paulding County, Ohio
Figure 03-1: Geography and Topography
Sheet 8 of 11

Notes: 1. Basemap: ESRI ArcGIS Online "USA Topo Maps" map service. 2. This map was generated in ArcMap on June 22, 2018. 3. This is a color graphic. Reproduction in grayscale may misrepresent the data. 4. Timber Road IV and Paulding Wind III Facility components provided by EDPR; existing transmission lines and pipelines georeferenced by EDPR from publicly available data through Pipeline and Hazardous Materials Safety Administration; all other shapefiles obtained from publicly available sources. 5. Map scale 1:24,000

- Place of Worship
- Existing Gas Transmission Pipeline
- Local Park
- 2-Mile Study Area
- Township Boundary
- County Boundary
- State Boundary

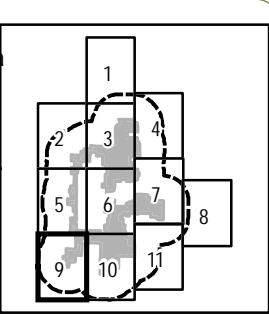


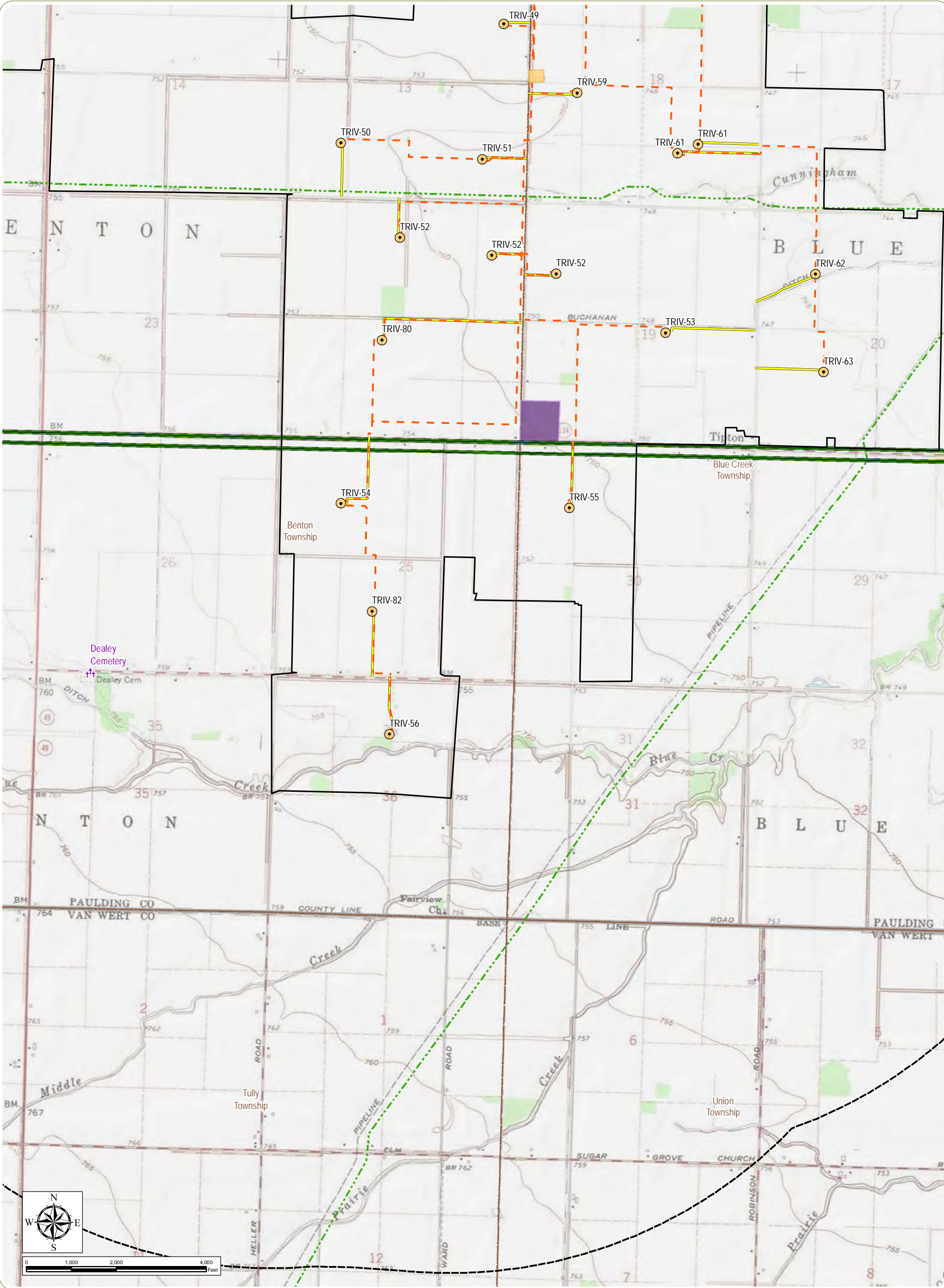


Timber Road IV Wind Farm
Crane, Harrison, Paulding, Benton, and Blue Creek
Townships, Paulding County, Ohio
Figure 03-1: Geography and Topography
Sheet 9 of 11

Notes: 1. Basemap: ESRI ArcGIS Online "USA Topo Maps" map service. 2. This map was generated in ArcMap on June 22, 2018. 3. This is a color graphic. Reproduction in grayscale may misrepresent the data. 4. Timber Road IV and Paulding Wind III Facility components provided by EDPR; existing transmission lines and pipelines georeferenced by EDPR from publicly available data through Pipeline and Hazardous Materials Safety Administration; all other shapefiles obtained from publicly available sources. 5. Map scale 1:24,000

- Cemetery
- Existing Paulding Wind III Transmission Line
- Existing Gas Transmission Pipeline
- Existing Transmission Line
- Existing Point of Interconnect Switchyard
- Project Area
- 2-Mile Study Area
- Township Boundary
- County Boundary
- State Boundary

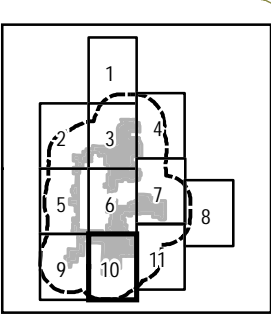


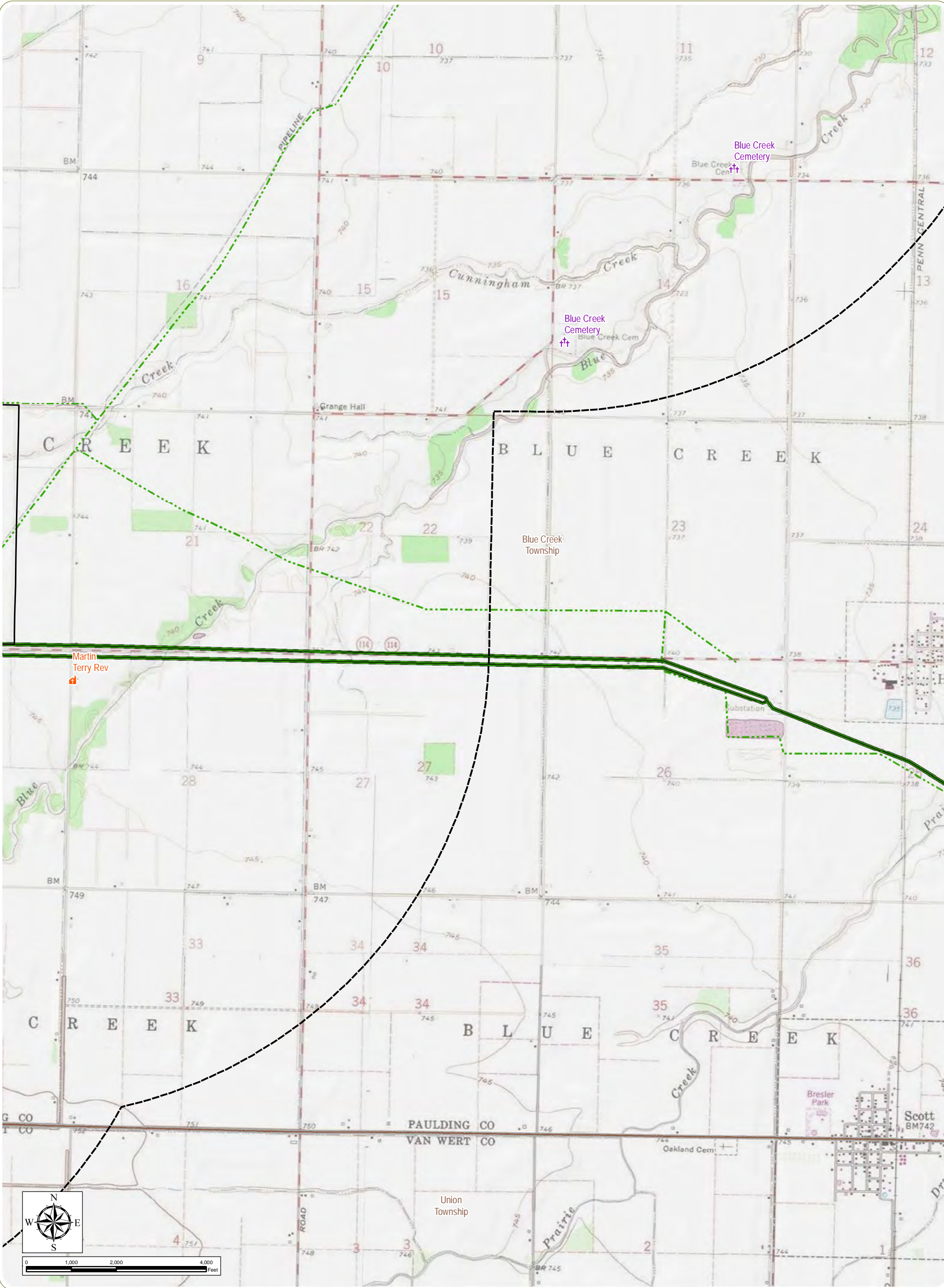


Timber Road IV Wind Farm
Crane, Harrison, Paulding, Benton, and Blue Creek
Townships, Paulding County, Ohio
Figure 03-1: Geography and Topography
Sheet 10 of 11

Notes: 1. Basemap: ESRI ArcGIS Online "USA Topo Maps" map service. 2. This map was generated in ArcMap on June 22, 2018. 3. This is a color graphic. Reproduction in grayscale may misrepresent the data. 4. Timber Road IV and Paulding Wind III Facility components provided by EDPR; existing transmission lines and pipelines georeferenced by EDPR from publicly available data through Pipeline and Hazardous Materials Safety Administration; all other shapefiles obtained from publicly available sources. 5. Map scale 1:24,000

- | | | |
|-----------------|------------------------------------|-------------------|
| Wind Turbine | Existing Gas Transmission Pipeline | Project Area |
| Cemetery | Existing Transmission Line | 2-Mile Study Area |
| Access Road | Laydown Area | Township Boundary |
| Collection Line | Collection Substation | County Boundary |
| | | State Boundary |





Timber Road IV Wind Farm
Crane, Harrison, Paulding, Benton, and Blue Creek
Townships, Paulding County, Ohio
Figure 03-1: Geography and Topography
Sheet 11 of 11

Notes: 1. Basemap: ESRI ArcGIS Online "USA Topo Maps" map service. 2. This map was generated in ArcMap on June 22, 2018. 3. This is a color graphic. Reproduction in grayscale may misrepresent the data. 4. Timber Road IV and Paulding Wind III Facility components provided by EDPR; existing transmission lines and pipelines georeferenced by EDR from publicly available data through Pipeline and Hazardous Materials Safety Administration; all other shapefiles obtained from publicly available sources. 5. Map scale 1:24,000

- ✚ Cemetery
- 🏠 Place of Worship
- Existing Gas Transmission Pipeline
- Existing Transmission Line
- Project Area
- 2-Mile Study Area
- Township Boundary
- County Boundary
- State Boundary

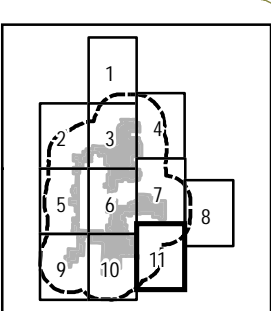


Figure 03-2

Aerial Photography

Christine M.T. Pirik (0029759)
(Counsel of Record)
Terrence O'Donnell (0074213)
William V. Vorys (0093479)
Dickinson Wright PLLC
150 East Gay Street, Suite 2400
Columbus, Ohio 43215
Phone: (614) 591-5461
Email: cpirik@dickinsonwright.com
todonnell@dickinsonwright.com
wvorys@dickinsonwright.com

Attorneys for Paulding Wind Farm IV LLC



Timber Road IV Wind Farm

Crane, Harrison, Paulding, Benton, and Blue Creek Townships, Paulding County, Ohio

Figure 03-2: Aerial Photography Sheet 1 of 16

Notes: 1. Basemap: ESRI ArcGIS Online "World Imagery" map service. 2. This map was generated in ArcMap on June 23, 2018. 3. This is a color graphic. Reproduction in grayscale may misrepresent the data. 4. Timber Road IV and Paulding Wind III Facility components provided by EDPR; Property lines provided by Paulding County Engineering department; all other shapefiles obtained from publicly available sources. 5. Map scale 1:12,000

- Access Road

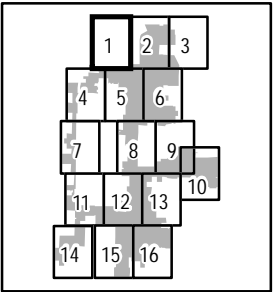
Collection Line

Project Area
- Property Line

City Boundary

Township Boundary

County Boundary





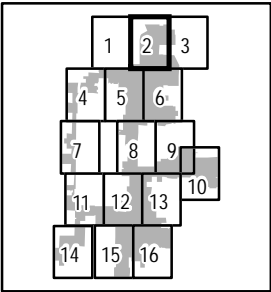
Timber Road IV Wind Farm

Crane, Harrison, Paulding, Benton, and Blue Creek Townships, Paulding County, Ohio

Figure 03-2: Aerial Photography Sheet 2 of 16

Notes: 1. Basemap: ESRI ArcGIS Online "World Imagery" map service. 2. This map was generated in ArcMap on June 23, 2018. 3. This is a color graphic. Reproduction in grayscale may misrepresent the data. 4. Timber Road IV and Paulding Wind III Facility components provided by EDP&R; Property lines provided by Paulding County Engineering department; all other shapefiles obtained from publicly available sources. 5. Map scale 1:12,000

- Wind Turbine
- Met Tower
- Access Road
- Collection Line
- Project Area
- Property Line
- Township Boundary
- County Boundary





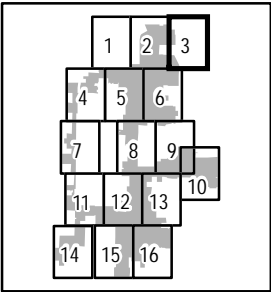
Timber Road IV Wind Farm

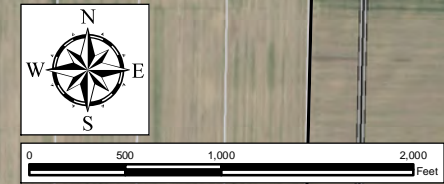
Crane, Harrison, Paulding, Benton, and Blue Creek Townships, Paulding County, Ohio

Figure 03-2: Aerial Photography Sheet 3 of 16

Notes: 1. Basemap: ESRI ArcGIS Online "World Imagery" map service. 2. This map was generated in ArcMap on June 23, 2018. 3. This is a color graphic. Reproduction in grayscale may misrepresent the data. 4. Timber Road IV and Paulding Wind III Facility components provided by EDP&R; Property lines provided by Paulding County Engineering department; all other shapefiles obtained from publicly available sources. 5. Map scale 1:12,000

- Project Area
- Property Line
- Township Boundary
- County Boundary



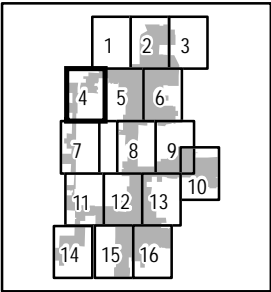


Timber Road IV Wind Farm
Crane, Harrison, Paulding, Benton, and Blue Creek
Townships, Paulding County, Ohio

Figure 03-2: Aerial Photography Sheet 4 of 16

Notes: 1. Basemap: ESRI ArcGIS Online "World Imagery" map service. 2. This map was generated in ArcMap on June 23, 2018. 3. This is a color graphic. Reproduction in grayscale may misrepresent the data. 4. Timber Road IV and Paulding Wind III Facility components provided by EDPR; Property lines provided by Paulding County Engineering department; all other shapefiles obtained from publicly available sources. 5. Map scale 1:12,000

- Collection Line
- Existing Paulding Wind III Transmission Line
- Existing Paulding Wind III Substation
- Project Area
- Property Line
- Township Boundary
- County Boundary





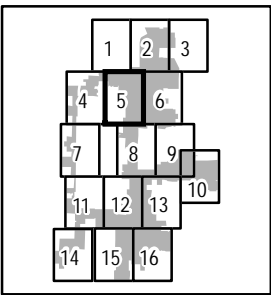
Timber Road IV Wind Farm

Crane, Harrison, Paulding, Benton, and Blue Creek Townships, Paulding County, Ohio

Figure 03-2: Aerial Photography Sheet 5 of 16

Notes: 1. Basemap: ESRI ArcGIS Online "World Imagery" map service. 2. This map was generated in ArcMap on June 23, 2018. 3. This is a color graphic. Reproduction in grayscale may misrepresent the data. 4. Timber Road IV and Paulding Wind III Facility components provided by EDP&R; Property lines provided by Paulding County Engineering department; all other shapefiles obtained from publicly available sources. 5. Map scale 1:12,000

- Wind Turbine
- Met Tower
- Access Road
- Collection Line
- Project Area
- Property Line
- Township Boundary
- County Boundary





Timber Road IV Wind Farm
Crane, Harrison, Paulding, Benton, and Blue Creek
Townships, Paulding County, Ohio

Figure 03-2: Aerial Photography Sheet 6 of 16

Notes: 1. Basemap: ESRI ArcGIS Online "World Imagery" map service. 2. This map was generated in ArcMap on June 23, 2018. 3. This is a color graphic. Reproduction in grayscale may misrepresent the data. 4. Timber Road IV and Paulding Wind III Facility components provided by EDPR; Property lines provided by Paulding County Engineering department; all other shapefiles obtained from publicly available sources. 5. Map scale 1:12,000

- Wind Turbine

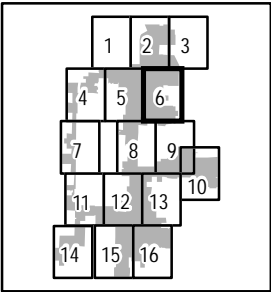
Access Road

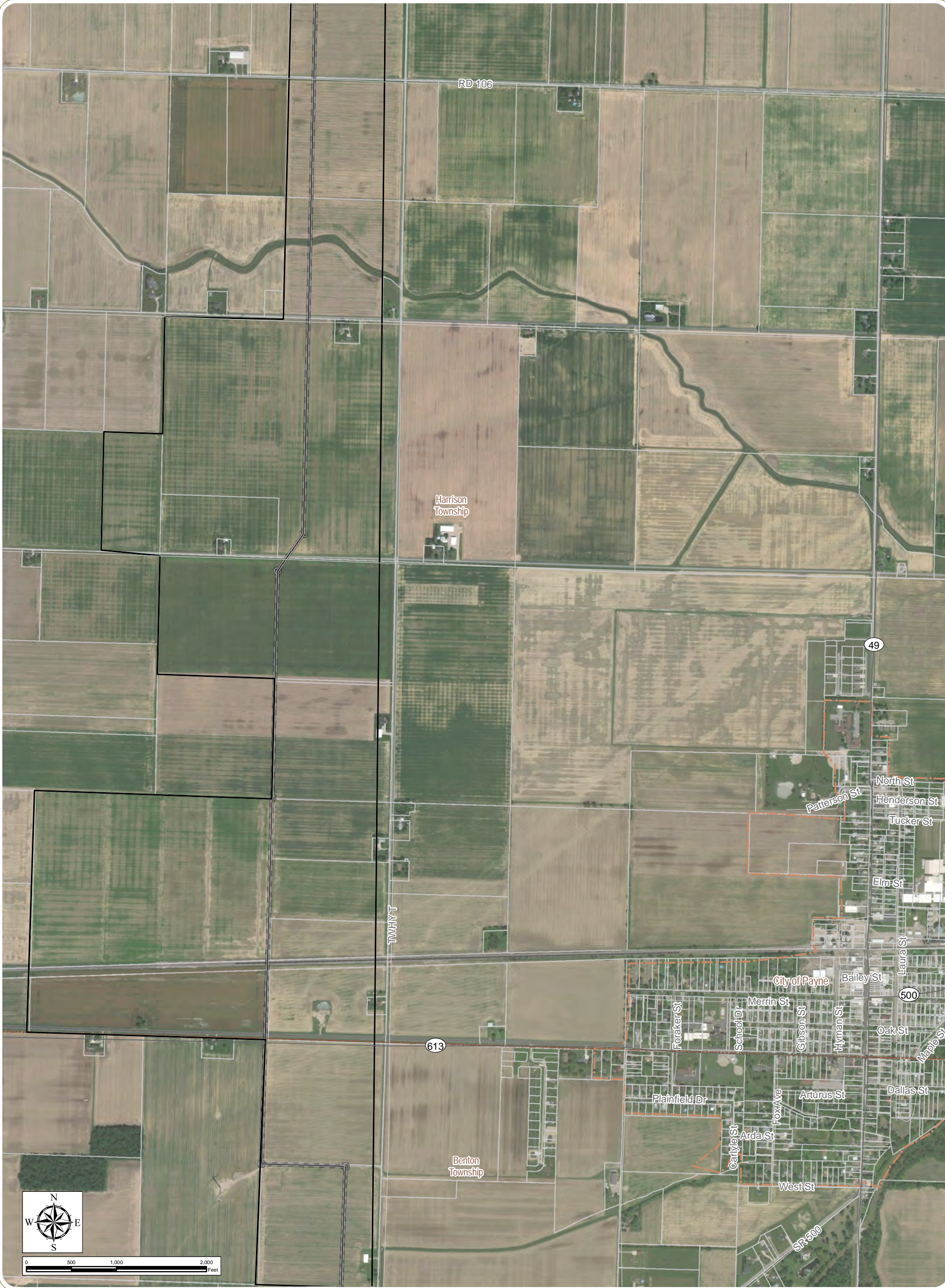
Collection Line

Project Area
- Property Line

Township Boundary

County Boundary





Timber Road IV Wind Farm
Crane, Harrison, Paulding, Benton, and Blue Creek
Townships, Paulding County, Ohio

Figure 03-2: Aerial Photography Sheet 7 of 16

Notes: 1. Basemap: ESRI ArcGIS Online "World Imagery" map service. 2. This map was generated in ArcMap on June 23, 2018. 3. This is a color graphic. Reproduction in grayscale may misrepresent the data. 4. Timber Road IV and Paulding Wind III Facility components provided by EDP&R; Property lines provided by Paulding County Engineering department; all other shapefiles obtained from publicly available sources. 5. Map scale 1:12,000

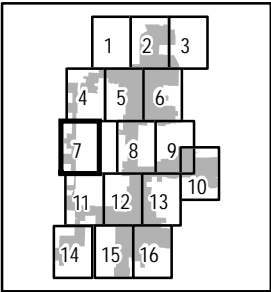
- Existing Paulding Wind III Transmission Line

Project Area
- Property Line

City Boundary

Township Boundary

County Boundary





Timber Road IV Wind Farm
Crane, Harrison, Paulding, Benton, and Blue Creek
Townships, Paulding County, Ohio

Figure 03-2: Aerial Photography Sheet 8 of 16

Notes: 1. Basemap: ESRI ArcGIS Online "World Imagery" map service. 2. This map was generated in ArcMap on June 23, 2018. 3. This is a color graphic. Reproduction in grayscale may misrepresent the data. 4. Timber Road IV and Paulding Wind III Facility components provided by EDP&R; Property lines provided by Paulding County Engineering department; all other shapefiles obtained from publicly available sources. 5. Map scale 1:12,000

- Wind Turbine

Met Tower

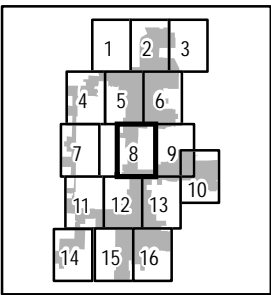
Access Road

Collection Line

Project Area
- Property Line

Township Boundary

County Boundary








Timber Road IV Wind Farm
Crane, Harrison, Paulding, Benton, and Blue Creek
Townships, Paulding County, Ohio



Figure 03-2: Aerial Photography Sheet 9 of 16


Notes: 1. Basemap: ESRI ArcGIS Online "World Imagery" map service. 2. This map was generated in ArcMap on June 23, 2018. 3. This is a color graphic. Reproduction in grayscale may misrepresent the data. 4. Timber Road IV and Paulding Wind III Facility components provided by EDR; Property lines provided by Paulding County Engineering department; all other shapefiles obtained from publicly available sources. 5. Map scale 1:12,000


-  Wind Turbine

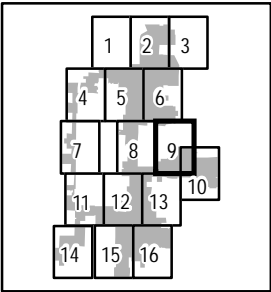
 Access Road

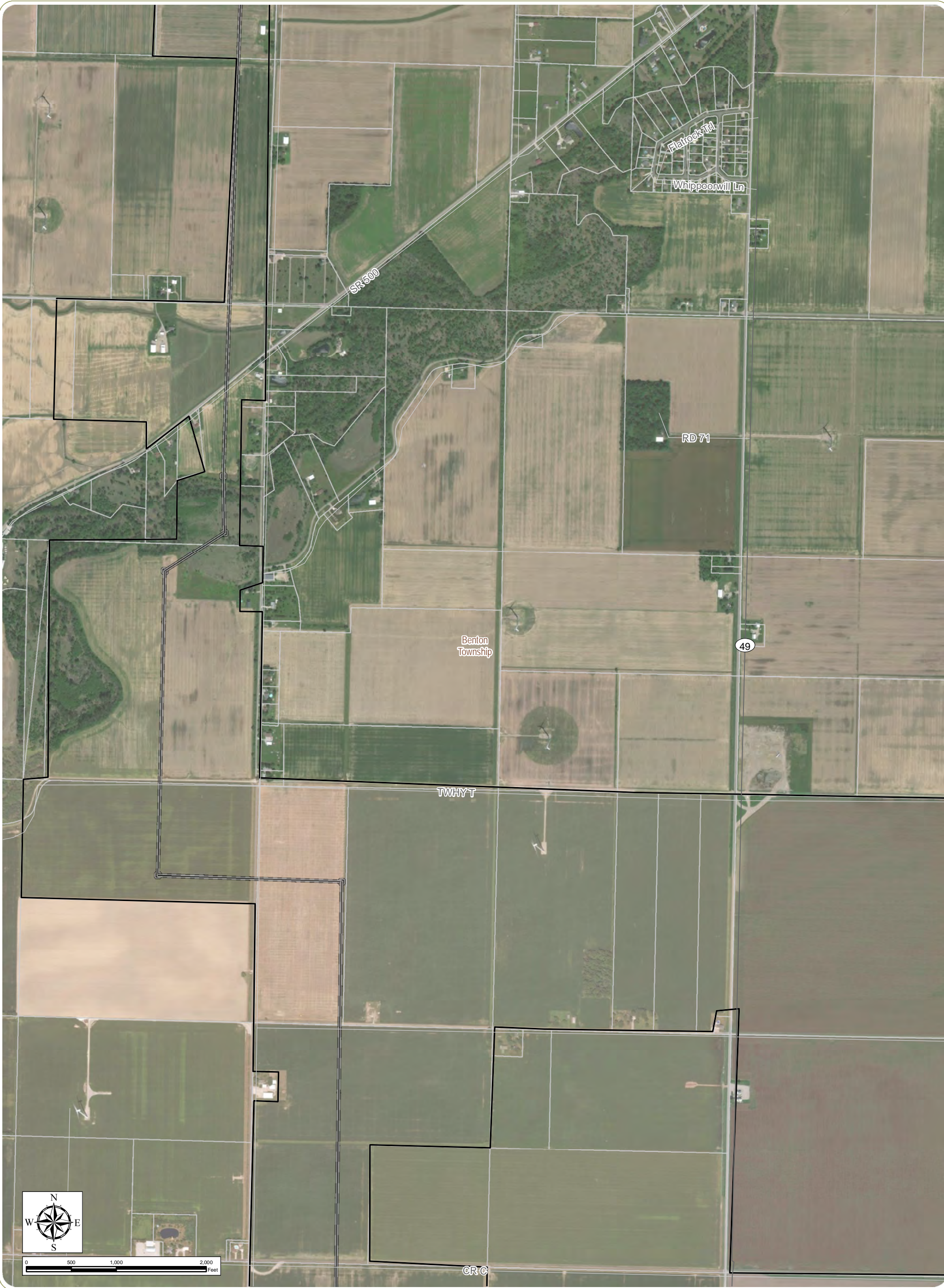
 Collection Line

 Project Area
-  Property Line

 Township Boundary

 County Boundary



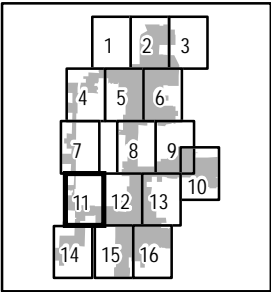


Timber Road IV Wind Farm
Crane, Harrison, Paulding, Benton, and Blue Creek
Townships, Paulding County, Ohio

Figure 03-2: Aerial Photography Sheet 11 of 16

Notes: 1. Basemap: ESRI ArcGIS Online "World Imagery" map service. 2. This map was generated in ArcMap on June 23, 2018. 3. This is a color graphic. Reproduction in grayscale may misrepresent the data. 4. Timber Road IV and Paulding Wind III Facility components provided by EDRP; Property lines provided by Paulding County Engineering department; all other shapefiles obtained from publicly available sources. 5. Map scale 1:12,000

- Existing Paulding Wind III Transmission Line
- Property Line
- Township Boundary
- County Boundary
- Project Area





Timber Road IV Wind Farm
Crane, Harrison, Paulding, Benton, and Blue Creek Townships, Paulding County, Ohio
Figure 03-2: Aerial Photography Sheet 12 of 16

Notes: 1. Basemap: ESRI ArcGIS Online "World Imagery" map service. 2. This map was generated in ArcMap on June 23, 2018. 3. This is a color graphic. Reproduction in grayscale may misrepresent the data. 4. Timber Road IV and Paulding Wind III Facility components provided by EDP&R; Property lines provided by Paulding County Engineering department; all other shapefiles obtained from publicly available sources. 5. Map scale 1:12,000

- Wind Turbine

Access Road

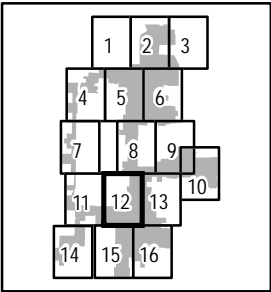
Collection Line

Collection Substation

Project Area
- Property Line

Township Boundary

County Boundary



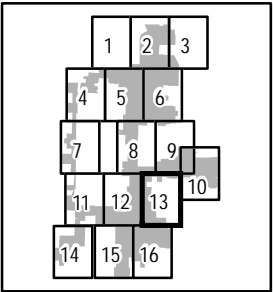


Timber Road IV Wind Farm
Crane, Harrison, Paulding, Benton, and Blue Creek
Townships, Paulding County, Ohio

Figure 03-2: Aerial Photography Sheet 13 of 16

Notes: 1. Basemap: ESRI ArcGIS Online "World Imagery" map service. 2. This map was generated in ArcMap on June 23, 2018. 3. This is a color graphic. Reproduction in grayscale may misrepresent the data. 4. Timber Road IV and Paulding Wind III Facility components provided by EDR; Property lines provided by Paulding County Engineering department; all other shapefiles obtained from publicly available sources. 5. Map scale 1:12,000

- Wind Turbine
- Met Tower
- Access Road
- Collection Line
- Project Area
- Property Line
- Township Boundary
- County Boundary



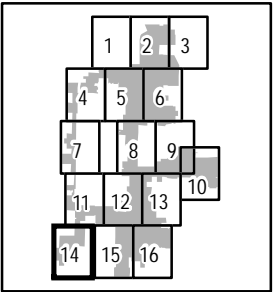


Timber Road IV Wind Farm
Crane, Harrison, Paulding, Benton, and Blue Creek
Townships, Paulding County, Ohio

Figure 03-2: Aerial Photography Sheet 14 of 16

Notes: 1. Basemap: ESRI ArcGIS Online "World Imagery" map service. 2. This map was generated in ArcMap on June 23, 2018. 3. This is a color graphic. Reproduction in grayscale may misrepresent the data. 4. Timber Road IV and Paulding Wind III Facility components provided by EDR; Property lines provided by Paulding County Engineering department; all other shapefiles obtained from publicly available sources. 5. Map scale 1:12,000

- Existing Paulding Wind III Transmission Line
- Existing Point of Interconnection Switchyard
- Property Line
- Township Boundary
- County Boundary
- Project Area



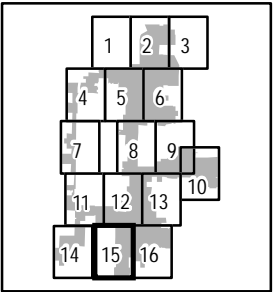


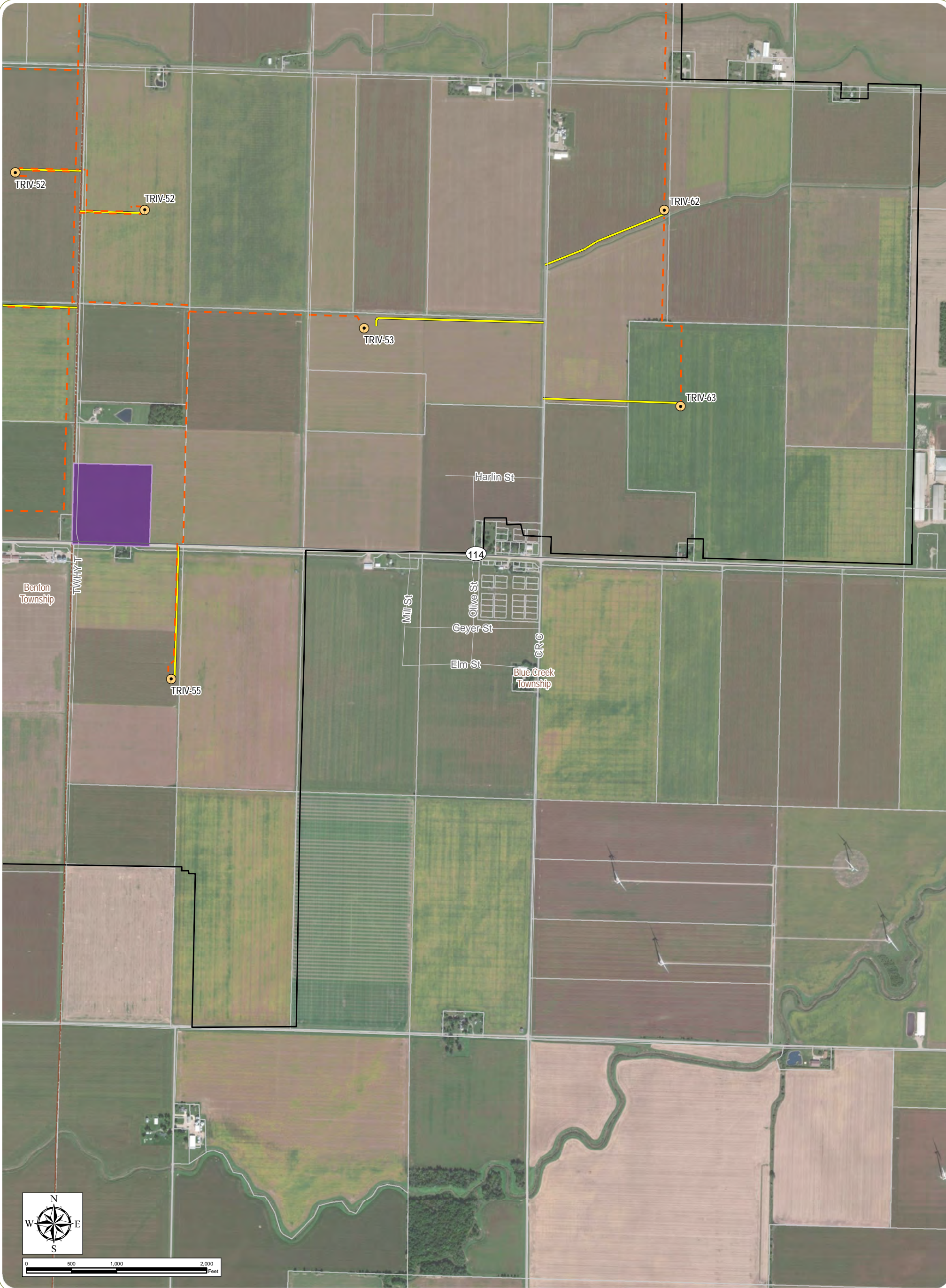
Timber Road IV Wind Farm
Crane, Harrison, Paulding, Benton, and Blue Creek
Townships, Paulding County, Ohio

Figure 03-2: Aerial Photography Sheet 15 of 16

Notes: 1. Basemap: ESRI ArcGIS Online "World Imagery" map service. 2. This map was generated in ArcMap on June 23, 2018. 3. This is a color graphic. Reproduction in grayscale may misrepresent the data. 4. Timber Road IV and Paulding Wind III Facility components provided by EDP&R; Property lines provided by Paulding County Engineering department; all other shapefiles obtained from publicly available sources. 5. Map scale 1:12,000


- Wind Turbine
- Access Road
- Collection Line
- Project Area
- Property Line
- Township Boundary
- County Boundary








Timber Road IV Wind Farm
Crane, Harrison, Paulding, Benton, and Blue Creek
Townships, Paulding County, Ohio
Figure 03-2: Aerial Photography Sheet 16 of 16



Notes: 1. Basemap: ESRI ArcGIS Online "World Imagery" map service. 2. This map was generated in ArcMap on June 23, 2018. 3. This is a color graphic. Reproduction in grayscale may misrepresent the data. 4. Timber Road IV and Paulding Wind III Facility components provided by EDP&R; Property lines provided by Paulding County Engineering department; all other shapefiles obtained from publicly available sources. 5. Map scale 1:12,000


-  Wind Turbine


 Access Road

 Collection Line

 Laydown Area

 Project Area
-  Property Line

 Township Boundary

 County Boundary

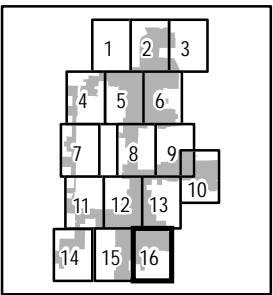
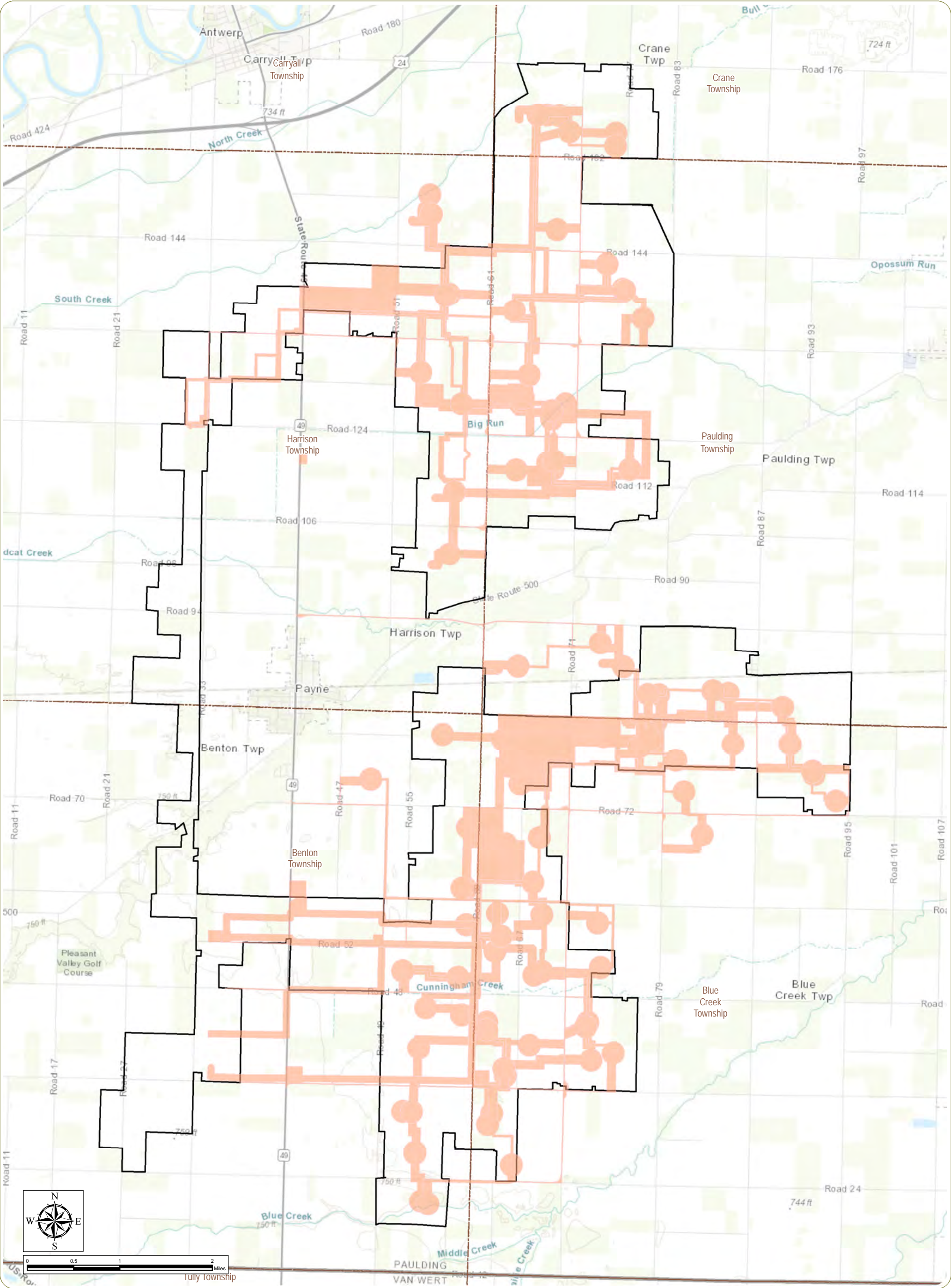


Figure 04-1

Study Areas Evaluated

Christine M.T. Pirik (0029759)
(Counsel of Record)
Terrence O'Donnell (0074213)
William V. Vorys (0093479)
Dickinson Wright PLLC
150 East Gay Street, Suite 2400
Columbus, Ohio 43215
Phone: (614) 591-5461
Email: cpirik@dickinsonwright.com
todonnell@dickinsonwright.com
wvorys@dickinsonwright.com

Attorneys for Paulding Wind Farm IV LLC



Timber Road IV Wind Farm

Crane, Harrison, Paulding, Benton, and Blue Creek Townships, Paulding County, Ohio

Figure 04-1: Study Areas Evaluated

Notes: 1. Basemap: ESRI ArcGIS Online "World Topographic Map" map service. 2. This map was generated in ArcMap on June 21, 2018. 3. This is a color graphic. Reproduction in grayscale may misrepresent the data. 4. Project Area and study corridors provided by EDPR. 5. Map Scale 1: 60,000

- Environmental Study Corridor
- Project Area
- Township Boundary
- County Boundary



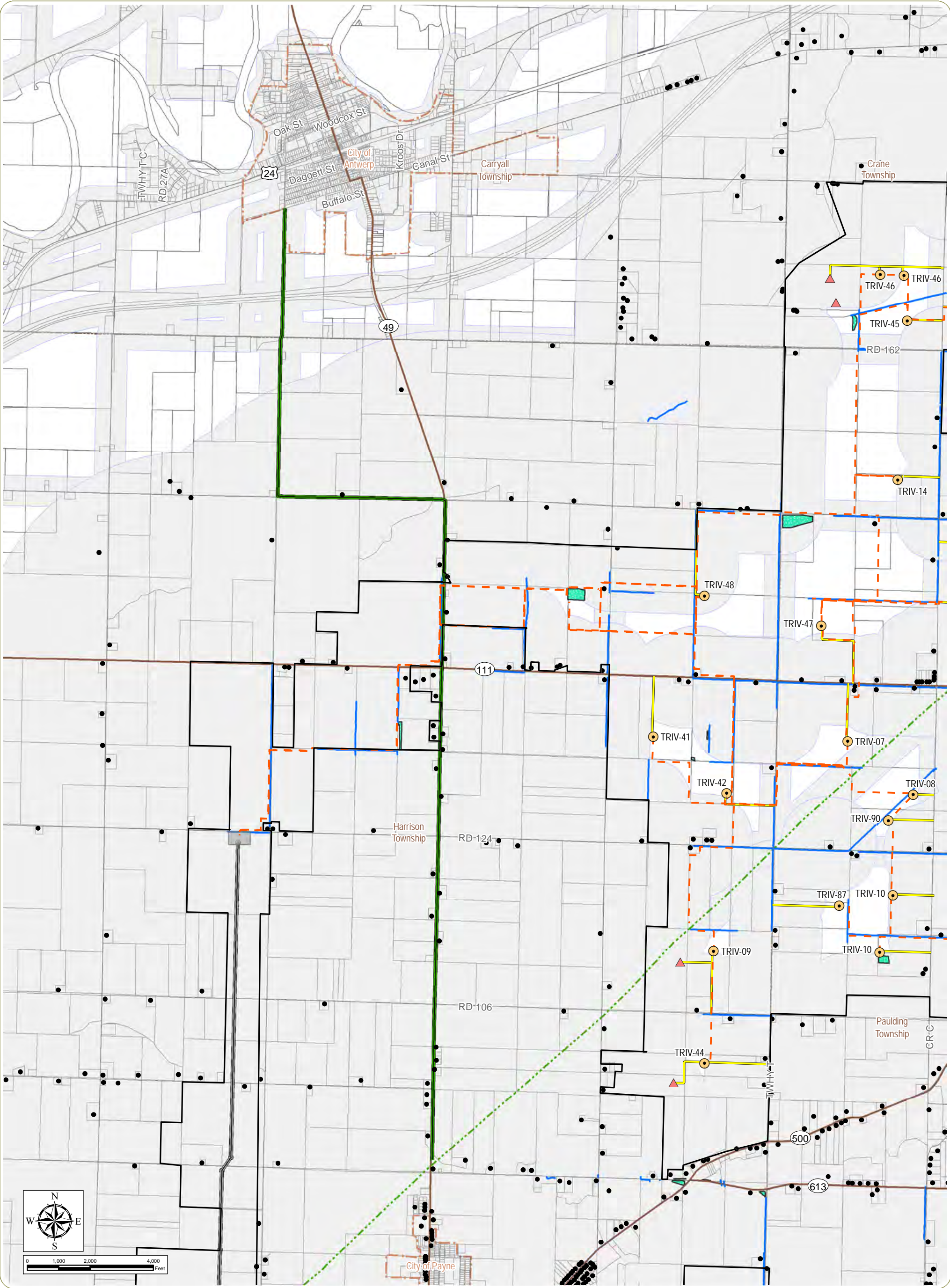
Figure 04-2

Constraint Map

Christine M.T. Pirik (0029759)
(Counsel of Record)
Terrence O'Donnell (0074213)
William V. Vorys (0093479)
Dickinson Wright PLLC
150 East Gay Street, Suite 2400
Columbus, Ohio 43215
Phone: (614) 591-5461
Email: cpirik@dickinsonwright.com
todonnell@dickinsonwright.com
wvorys@dickinsonwright.com

Attorneys for Paulding Wind Farm IV LLC

Date Filed: July 2, 2018



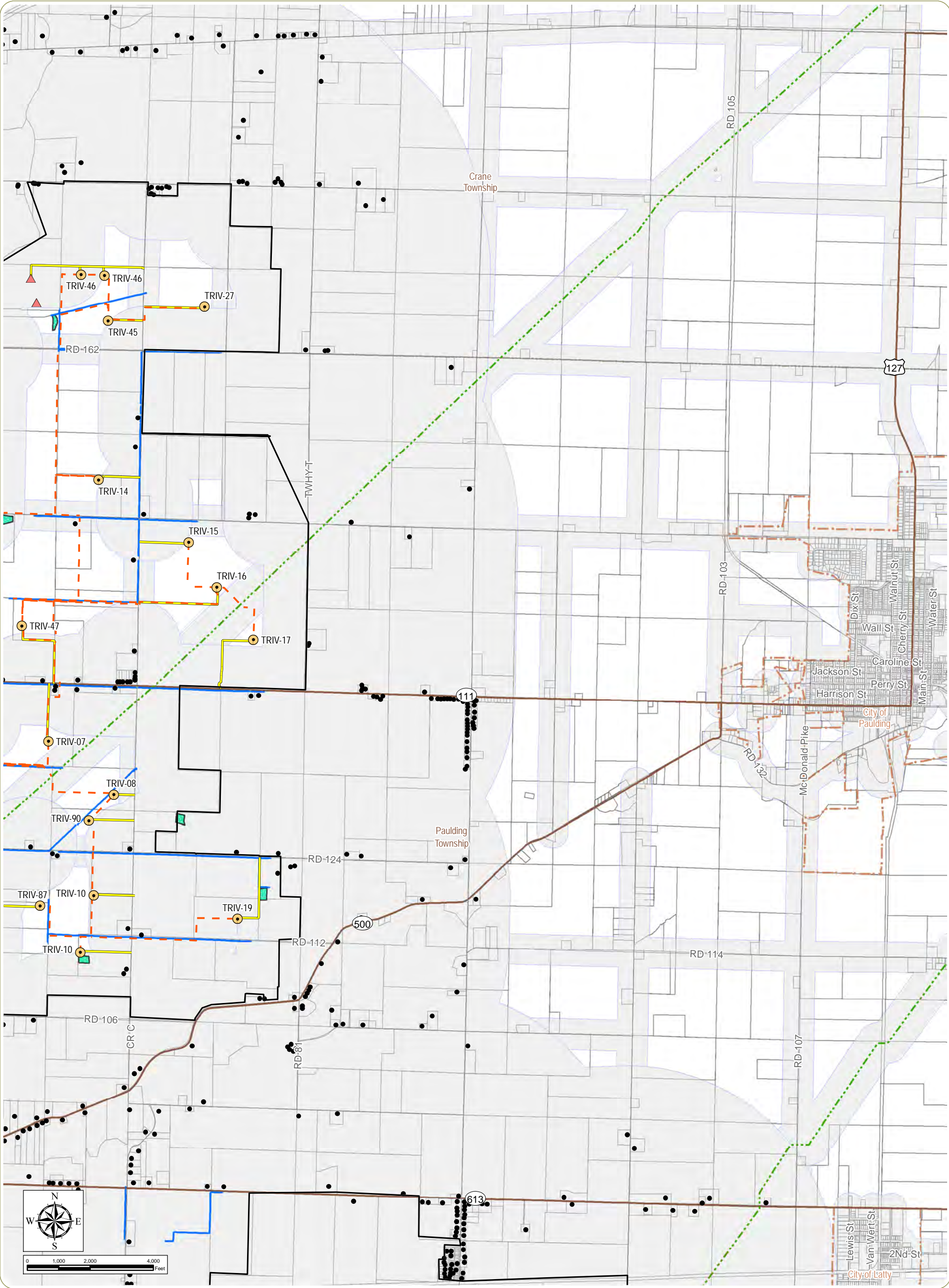
Timber Road IV Wind Farm
Crane, Harrison, Paulding, Benton, and Blue
Creek Townships, Paulding County, Ohio

Figure 04-2: Constraint Map Sheet 1 of 4

Notes: 1. Basemap:ESRI StreetMap North America, 2008. 2. This map was generated in ArcMap on June 23, 2018. 3. This is a color graphic. Reproduction in grayscale may misrepresent the data. 4. Timber Road IV and Paulding Wind III Facility components provided by EDPR; Delineated streams and wetland shapefiles provided by Fisher; Property lines provided by Paulding County Engineering Department; Existing transmission lines and pipelines georeferenced from publicly available data through Pipeline and Hazardous Materials Safety Administration; all other shapefiles obtained from publicly available sources. 5. Map scale 1:30,000

- Wind Turbine
- Met Tower
- Receptor
- Access Road
- Collection Line
- Existing Paulding Wind III Substation
- Existing Transmission Line
- Existing Gas Transmission Pipeline
- Public Roads
- State and Federal Highway
- Delineated Stream
- Existing Paulding Wind III Substation
- Delineated Wetland
- Setback Area
- Property Line
- Project Area
- Township Boundary
- County Boundary



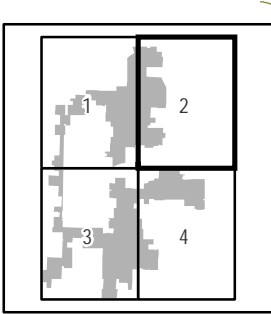


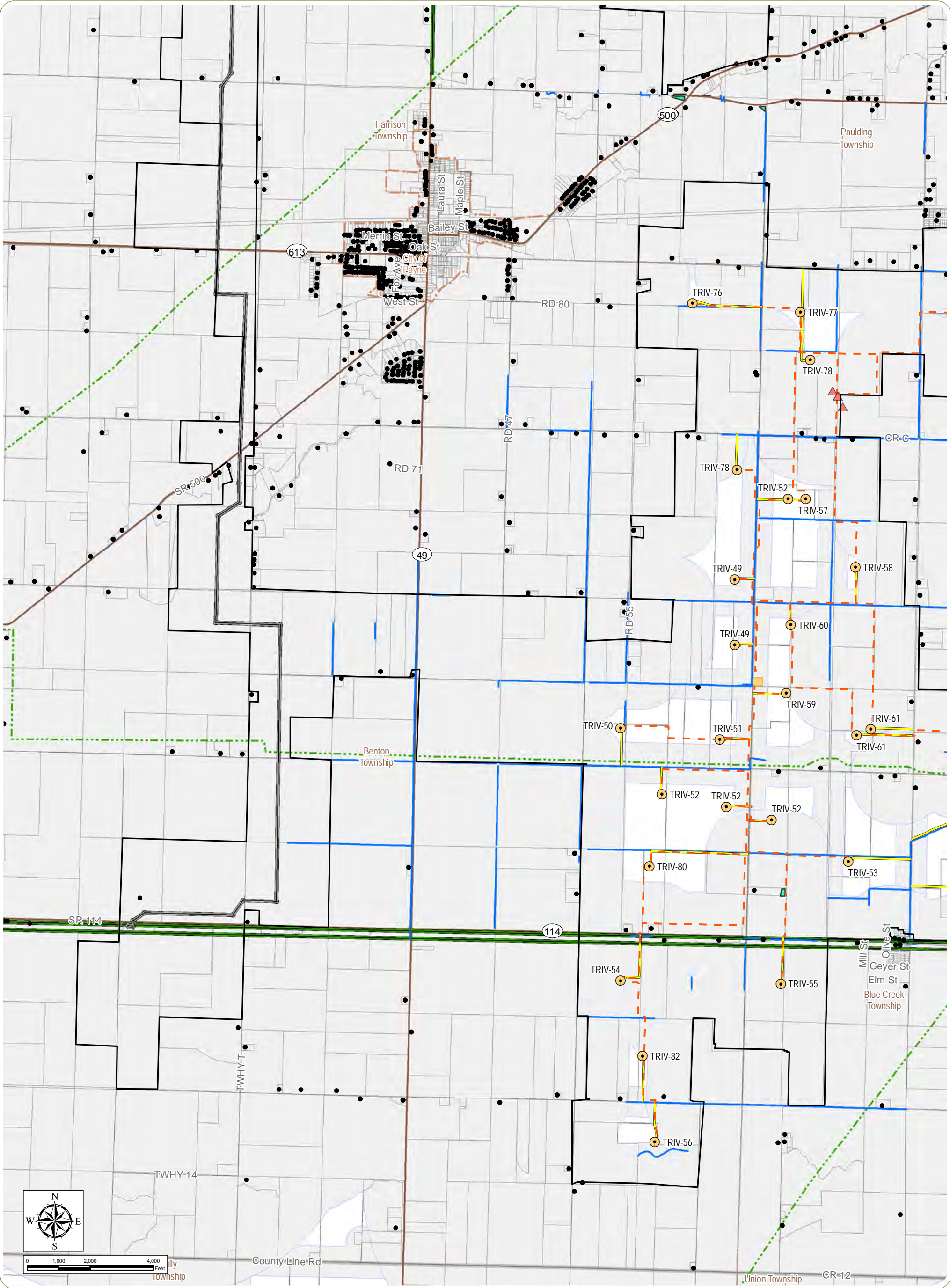
Timber Road IV Wind Farm
Crane, Harrison, Paulding, Benton, and Blue
Creek Townships, Paulding County, Ohio

Figure 04-2: Constraint Map Sheet 2 of 4

Notes: 1. Basemap:ESRI StreetMap North America, 2008. 2. This map was generated in ArcMap on June 23, 2018. 3. This is a color graphic. Reproduction in grayscale may misrepresent the data. 4. Timber Road IV and Paulding Wind III Facility components provided by EDRP; Delineated streams and wetland shapefiles provided by Fisher; Property lines provided by Paulding County Engineering Department; Existing transmission lines and pipelines georeferenced from publicly available data through Pipeline and Hazardous Materials Safety Administration; all other shapefiles obtained from publicly available sources. 5. Map scale 1:30,000

- Wind Turbine
- Met Tower
- Receptor
- Access Road
- Collection Line
- Existing Gas Transmission Pipeline
- Public Roads
- State and Federal Highway
- Delineated Stream
- Delineated Wetland
- Setback Area
- Property Line
- Project Area
- Township Boundary
- County Boundary



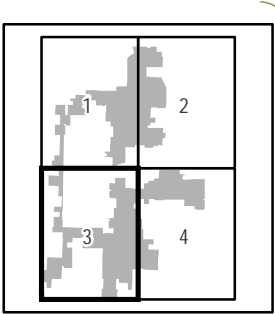


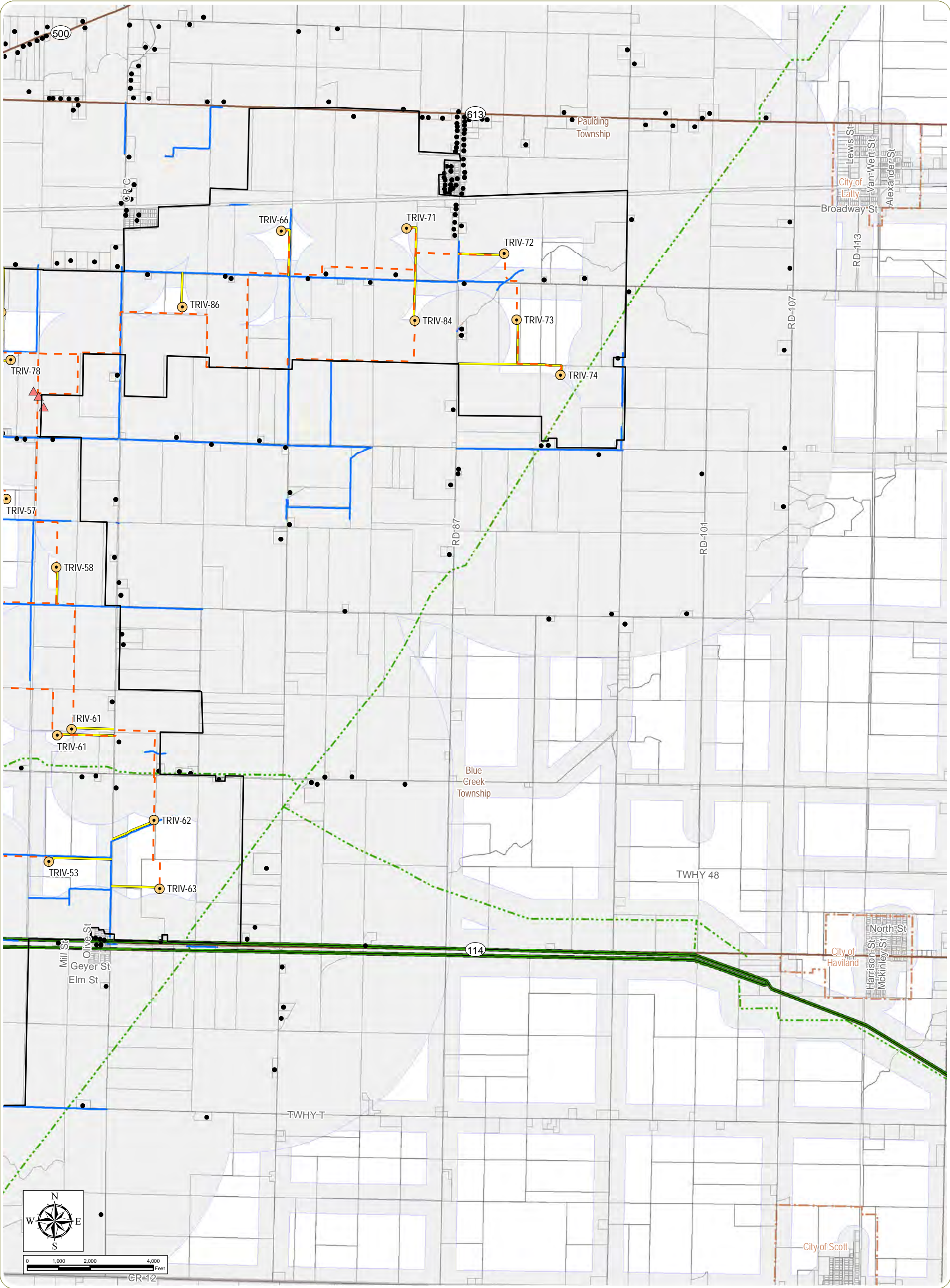
Timber Road IV Wind Farm
Crane, Harrison, Paulding, Benton, and Blue
Creek Townships, Paulding County, Ohio

Figure 04-2: Constraint Map Sheet 3 of 4

Notes: 1. Basemap:ESRI StreetMap North America, 2008. 2. This map was generated in ArcMap on June 23, 2018. 3. This is a color graphic. Reproduction in grayscale may misrepresent the data. 4. Timber Road IV and Paulding Wind III Facility components provided by EDPR; Delineated streams and wetland shapefiles provided by Fisher; Property lines provided by Paulding County Engineering Department; Existing transmission lines and pipelines georeferenced from publicly available data through Pipeline and Hazardous Materials Safety Administration; all other shapefiles obtained from publicly available sources. 5. Map scale 1:30,000

- Wind Turbine
- Met Tower
- Receptor
- Access Road
- Collection Line
- Existing Paulding Wind III Transmission Line
- Existing Transmission Line
- Existing Gas Transmission Pipeline
- Public Roads
- State and Federal Highway
- Delineated Stream
- Collection Substation
- Existing Point of Interconnect Switchyard
- Delineated Wetland
- Setback Area
- Property Line
- Project Area
- Township Boundary
- County Boundary



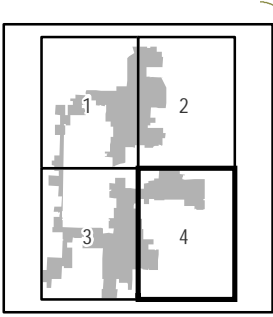


Timber Road IV Wind Farm
Crane, Harrison, Paulding, Benton, and Blue
Creek Townships, Paulding County, Ohio

Figure 04-2: Constraint Map Sheet 4 of 4

Notes: 1. Basemap:ESRI StreetMap North America, 2008. 2. This map was generated in ArcMap on June 23, 2018. 3. This is a color graphic. Reproduction in grayscale may misrepresent the data. 4. Timber Road IV and Paulding Wind III Facility components provided by EDPR; Delineated streams and wetland shapefiles provided by Fisher; Property lines provided by Paulding County Engineering Department; Existing transmission lines and pipelines georeferenced from publicly available data through Pipeline and Hazardous Materials Safety Administration; all other shapefiles obtained from publicly available sources. 5. Map scale 1:30,000

- Wind Turbine
- Met Tower
- Receptor
- Access Road
- Collection Line
- Existing Transmission Line
- Existing Gas Transmission Pipeline
- Public Roads
- State and Federal Highway
- Delineated Stream
- Setback Area
- Property Line
- Project Area
- Township Boundary
- County Boundary



This foregoing document was electronically filed with the Public Utilities

Commission of Ohio Docketing Information System on

7/2/2018 4:17:31 PM

in

Case No(s). 18-0091-EL-BGN

Summary: Application - Part 2 of 11 – Figures 03-1 through 04-2 electronically filed by Christine M.T. Pirik on behalf of Paulding Wind Farm IV LLC