\\brookside\GIS_SHARE\ENBG\00_Proj\D\DukeEnergy\C314V\Maps\Report\OPSB\2018\Figure_7_2_buildings_in_200ft.mxd

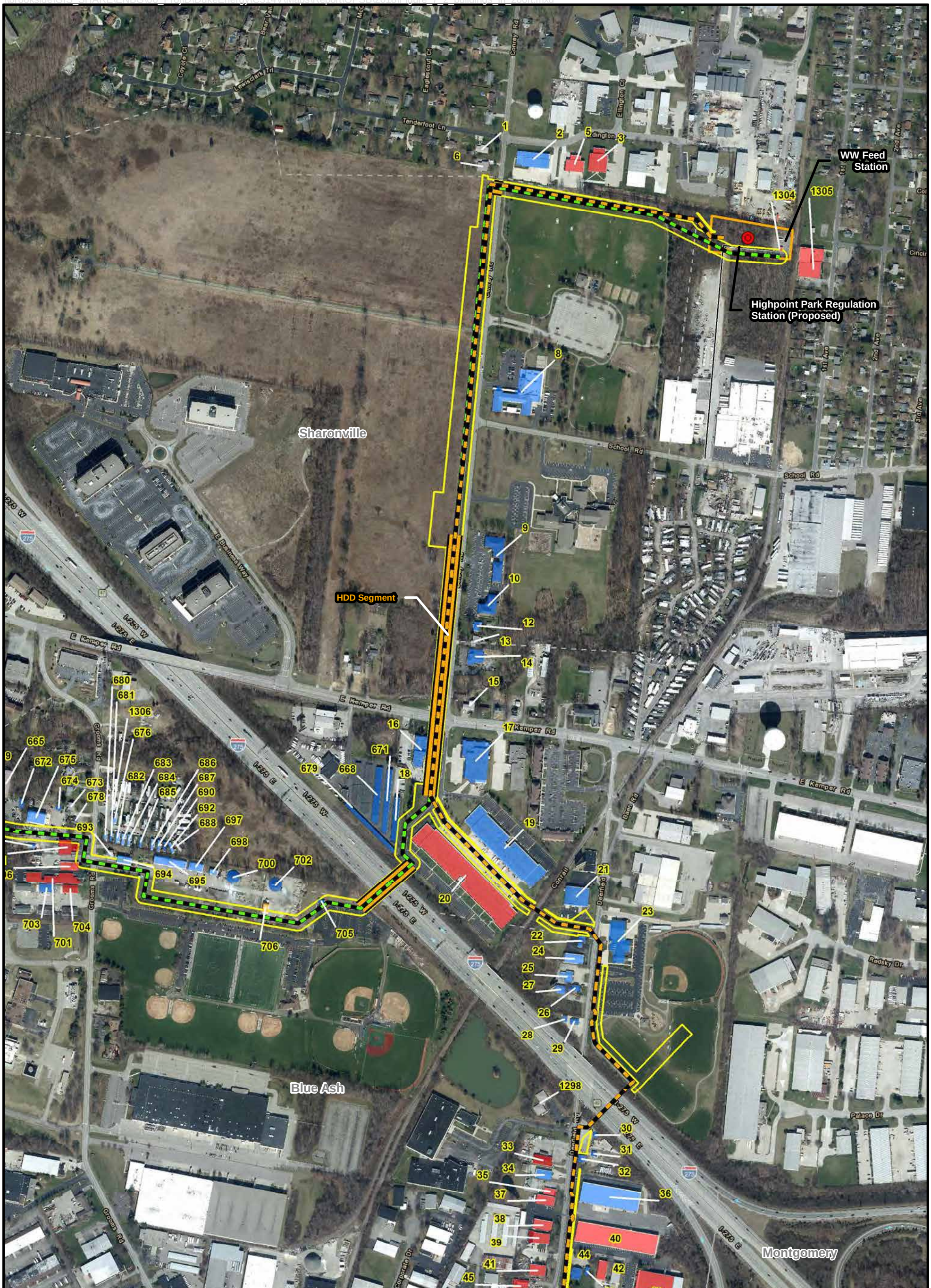


**LEGEND:**

- Preferred Route
- Alternate Route
- Existing or Future Regulation Station
- HDD Segment or Bore Segment
- Municipal Boundary
- Temporary Workspace
- Permanent Access Road
- Temporary Access Road
- Stations

**Building Footprint**

- Commercial
- Residential
- Civic Building
- Industrial
- Hospital
- School

0 240 480 960

Scale in Feet

N

BASE MAP SOURCE: CAGIS, 2017 Aerial

*The structure data types are based on data from Hamilton County CAGIS files, and where warranted, specific structure types updated based on aerial photography and other sources.

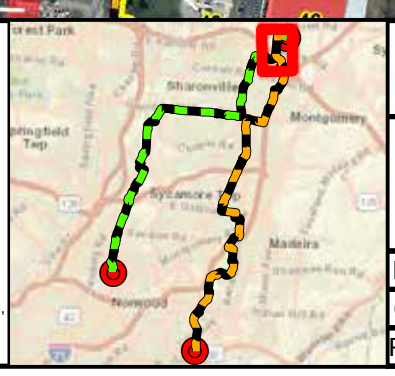

DUKE ENERGY.

*C314V Central Corridor Pipeline Extension Project*

FIGURE 7-2A
STRUCTURES WITHIN 200 FEET*
OF PERMANENT ROW BOUNDARY

PN: 672247

CREATED BY: RD

REVIEWED BY: MF

ch2m

\\brookside\GIS_SHARE\ENBG\00_Proj\D\DukeEnergy\C314V\Maps\Report\OPSB\2018\Figure_7_2_buildings_in_200ft.mxd

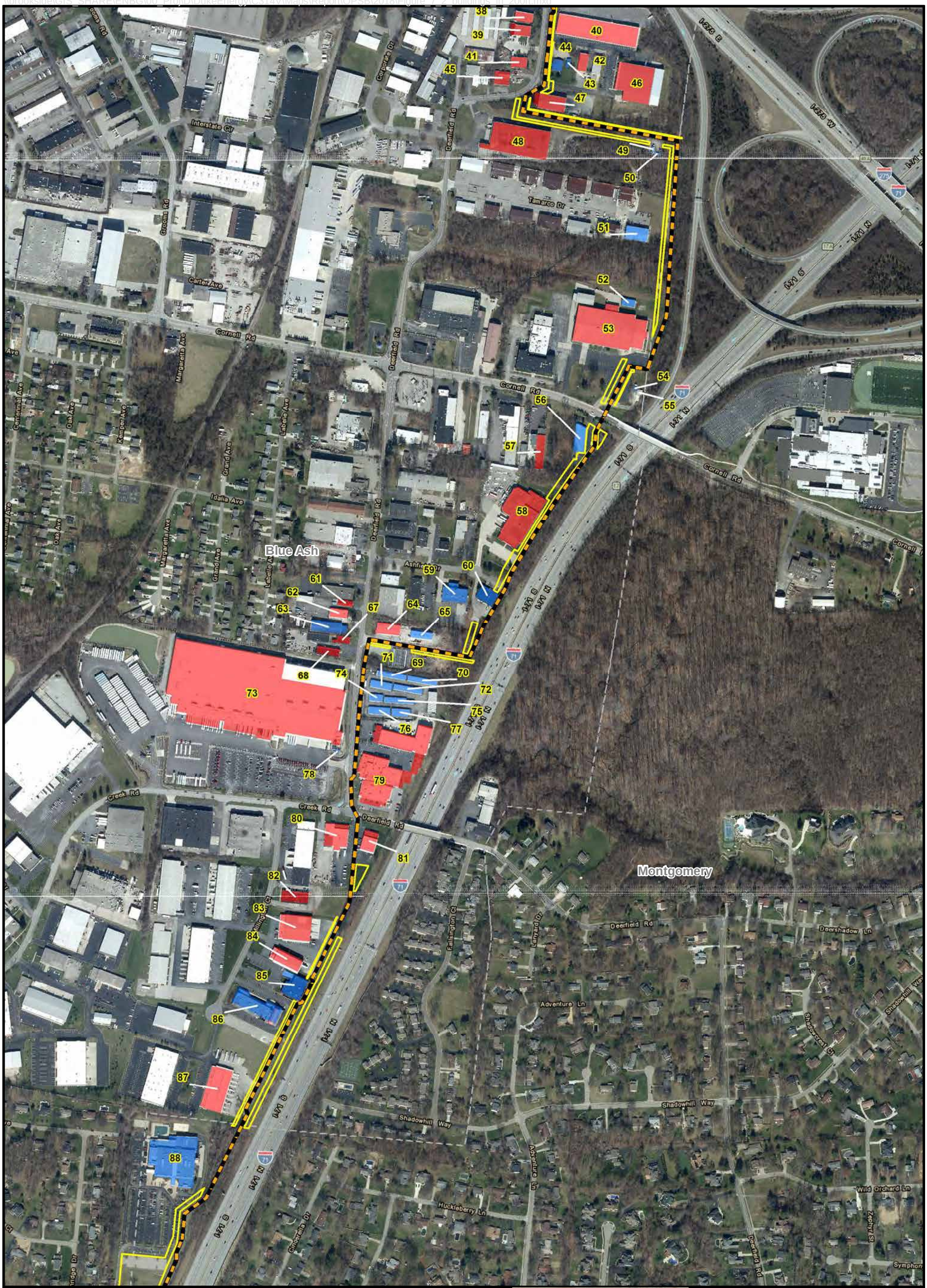


**LEGEND:**

- Preferred Route
- Alternate Route
- Existing or Future Regulation Station
- HDD Segment or Bore Segment
- Municipal Boundary
- Temporary Workspace
- Permanent Access Road
- Temporary Access Road
- Stations

**Building Footprint**

- Commercial
- Residential
- Civic Building
- Industrial
- Hospital
- School

0 240 480 960

Scale in Feet

N

BASE MAP SOURCE: CAGIS, 2017 Aerial

*The structure data types are based on data from Hamilton County CAGIS files, and where warranted, specific structure types updated based on aerial photography and other sources.

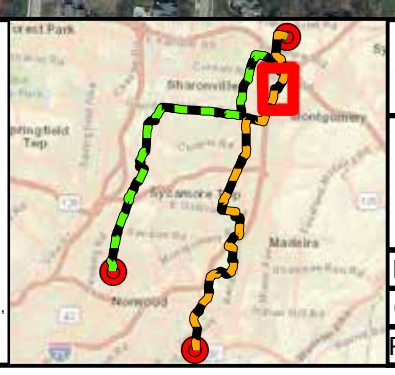

DUKE ENERGY.

*C314V Central Corridor Pipeline Extension Project*

FIGURE 7-2B
STRUCTURES WITHIN 200 FEET*
OF PERMANENT ROW BOUNDARY

PN: 672247

CREATED BY: RD

REVIEWED BY: MF

ch2m

\\brookside\GIS_SHARE\ENBG\00_Proj\D\DukeEnergy\C314V\Maps\Report\OPSB\2018\Figure_7_2_buildings_in_200ft.mxd

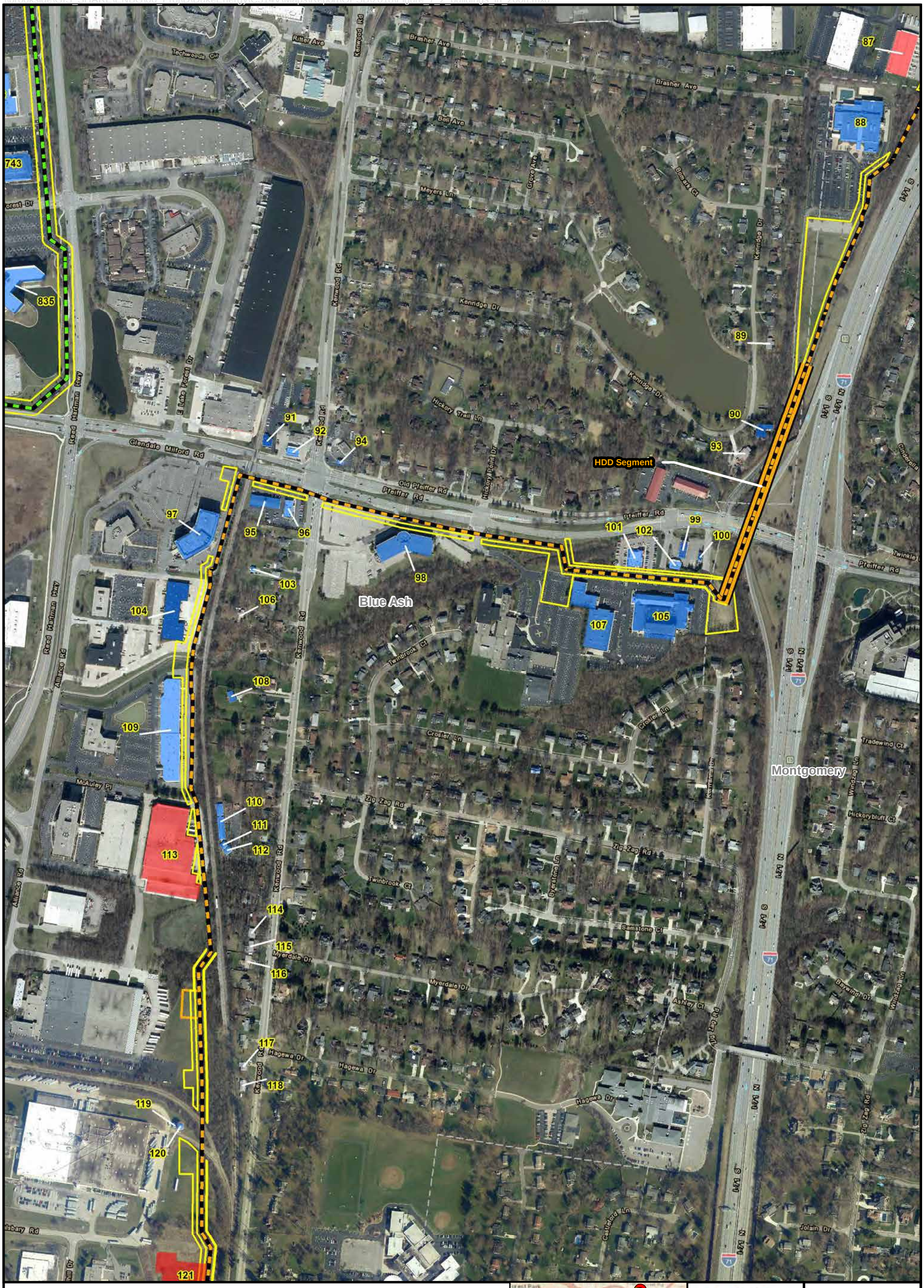


**LEGEND:**

- Preferred Route
- Alternate Route
- Existing or Future Regulation Station
- HDD Segment or Bore Segment
- Municipal Boundary
- Temporary Workspace
- Permanent Access Road
- Temporary Access Road
- Stations

**Building Footprint**

- Commercial
- Residential
- Civic Building
- Industrial
- Hospital
- School

0 240 480 960

Scale in Feet

N

BASE MAP SOURCE: CAGIS, 2017 Aerial

*The structure data types are based on data from Hamilton County CAGIS files, and where warranted, specific structure types updated based on aerial photography and other sources.

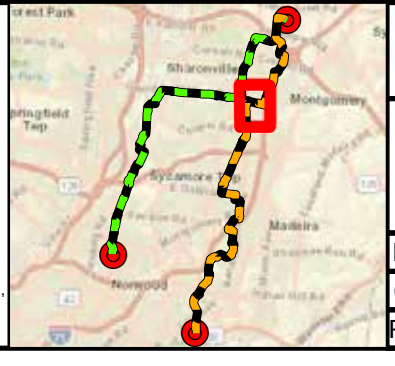

DUKE ENERGY.

*C314V Central Corridor Pipeline Extension Project*

FIGURE 7-2C
STRUCTURES WITHIN 200 FEET*
OF PERMANENT ROW BOUNDARY

PN: 672247

CREATED BY: RD

REVIEWED BY: MF

ch2m

\\brookside\GIS_SHARE\ENBG\00_Proj\D\DukeEnergy\C314V\Maps\Report\OPSB\2018\Figure_7_2_buildings_in_200ft.mxd

**LEGEND:**

- Preferred Route
- Alternate Route
- Existing or Future Regulation Station
- HDD Segment or Bore Segment
- Municipal Boundary
- Temporary Workspace
- Permanent Access Road
- Temporary Access Road
- Stations

**Building Footprint**

- Commercial
- Residential
- Civic Building
- Industrial
- Hospital
- School

0 240 480 960

Scale in Feet

N

BASE MAP SOURCE: CAGIS, 2017 Aerial

*The structure data types are based on data from Hamilton County CAGIS files, and where warranted, specific structure types updated based on aerial photography and other sources.

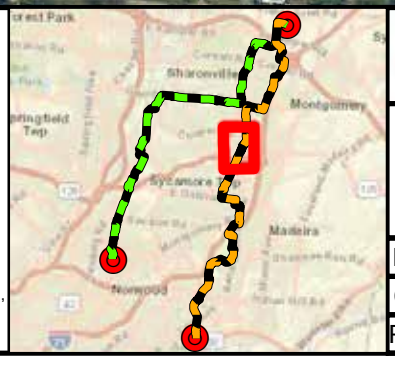


DUKE ENERGY.

*C314V Central Corridor Pipeline Extension Project*

FIGURE 7-2D
STRUCTURES WITHIN 200 FEET*
OF PERMANENT ROW BOUNDARY

PN: 672247

CREATED BY: RD

REVIEWED BY: MF

ch2m

\\brookside\GIS_SHARE\ENBG\00_Proj\D\DukeEnergy\C314V\Maps\Report\OPSB\2018\Figure_7_2_buildings_in_200ft.mxd

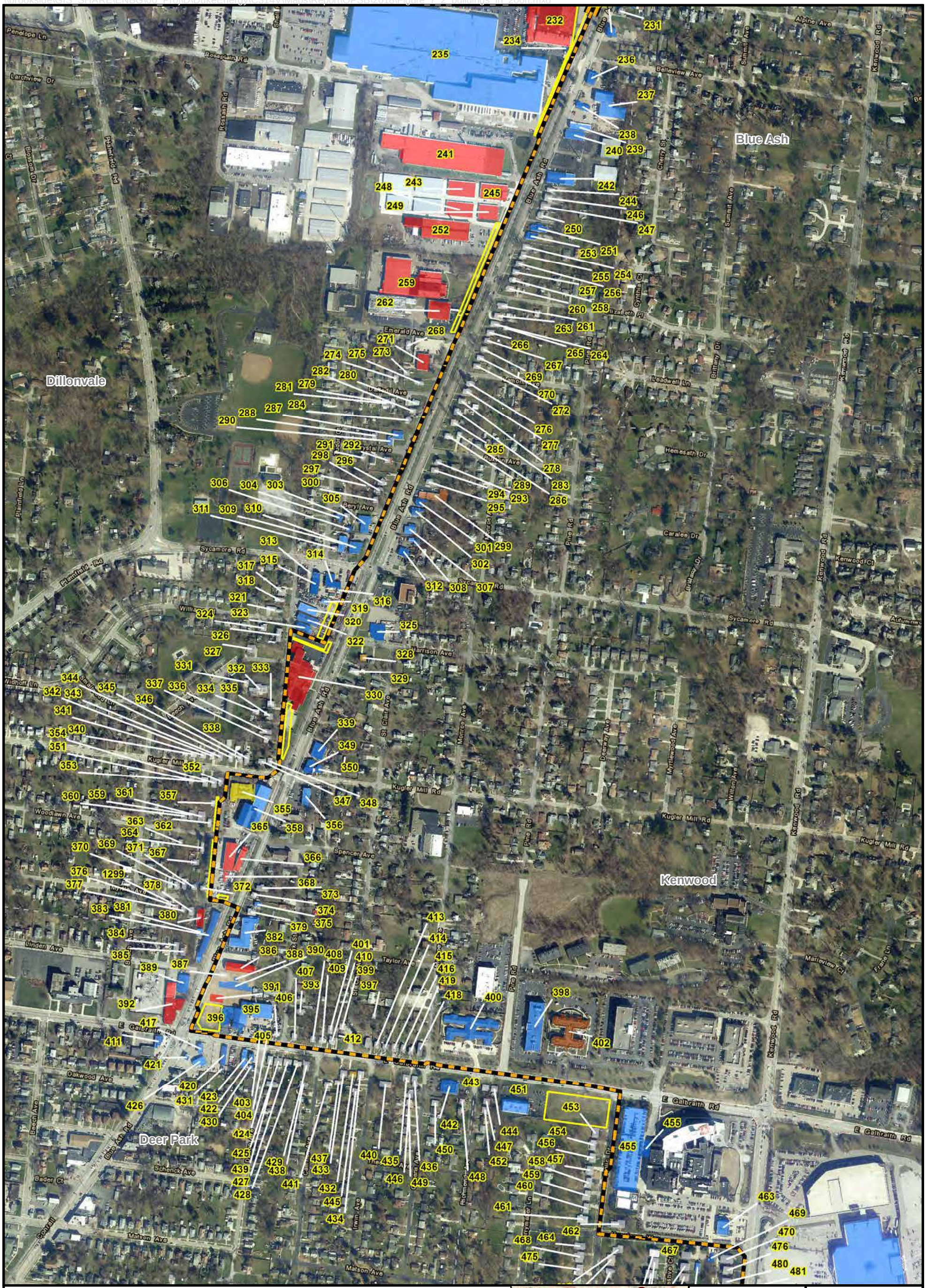


**LEGEND:**

- Preferred Route
- Alternate Route
- Existing or Future Regulation Station
- HDD Segment or Bore Segment
- Municipal Boundary
- Temporary Workspace
- Permanent Access Road
- Temporary Access Road
- Stations

**Building Footprint**

- Commercial
- Residential
- Civic Building
- Industrial
- Hospital
- School

0 240 480 960

Scale in Feet

N

BASE MAP SOURCE: CAGIS, 2017 Aerial

*The structure data types are based on data from Hamilton County CAGIS files, and where warranted, specific structure types updated based on aerial photography and other sources.

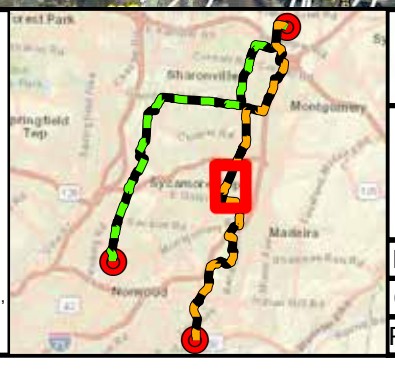


DUKE ENERGY.

*C314V Central Corridor Pipeline Extension Project*

FIGURE 7-2E
STRUCTURES WITHIN 200 FEET*
OF PERMANENT ROW BOUNDARY

PN: 672247

CREATED BY: RD

REVIEWED BY: MF

ch2m

\\brookside\GIS_SHARE\ENBG\00_Proj\D\DukeEnergy\C314V\Maps\Report\OPSB\2018\Figure_7_2_buildings_in_200ft.mxd

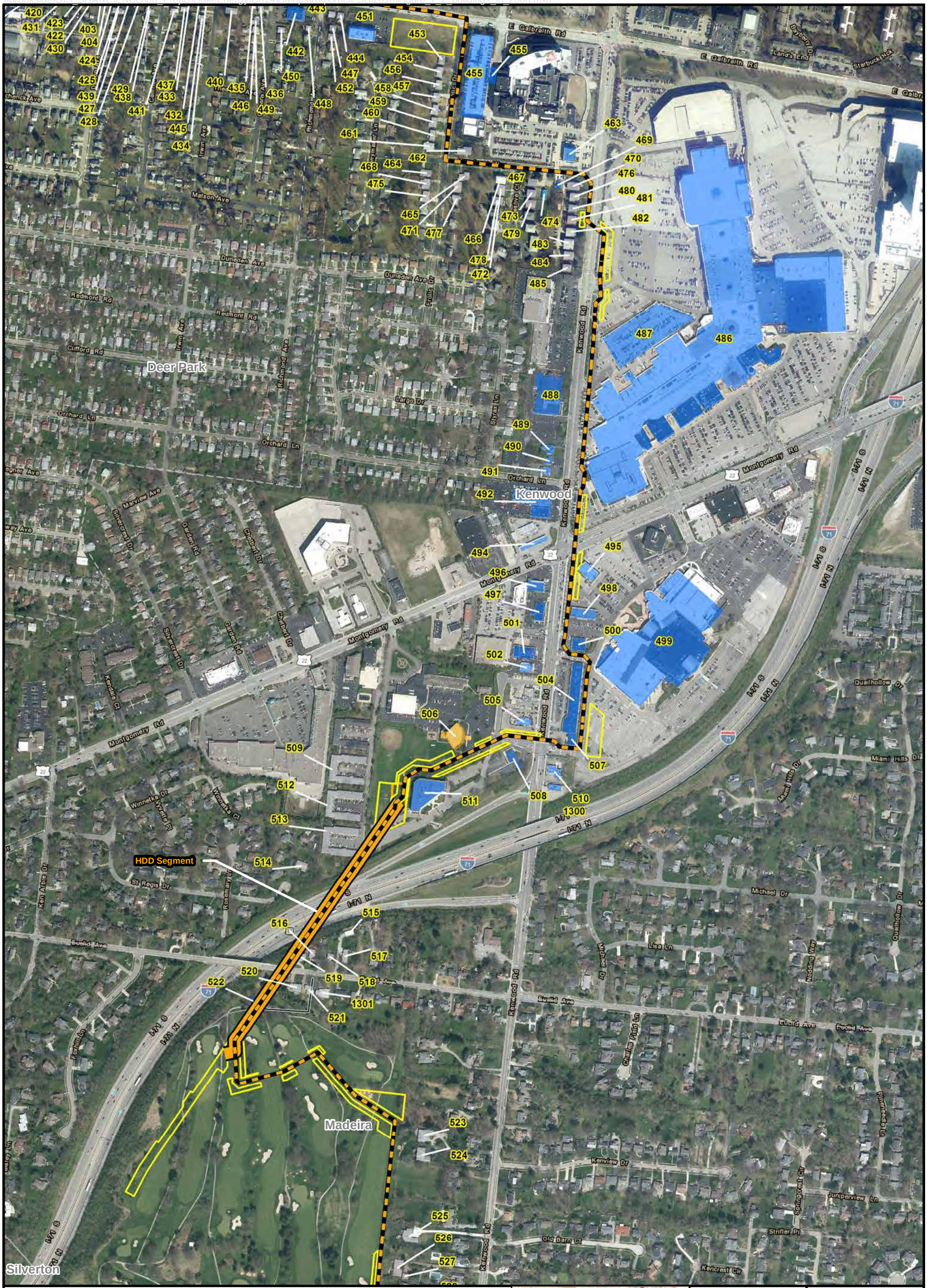


**LEGEND:**

- Preferred Route
- Alternate Route
- Existing or Future Regulation Station
- HDD Segment or Bore Segment
- Municipal Boundary
- Temporary Workspace
- Permanent Access Road
- Temporary Access Road
- Stations

**Building Footprint**

- Commercial
- Residential
- Civic Building
- Industrial
- Hospital
- School

0 240 480 960

Scale in Feet

N

BASE MAP SOURCE: CAGIS, 2017 Aerial

*The structure data types are based on data from Hamilton County CAGIS files, and where warranted, specific structure types updated based on aerial photography and other sources.

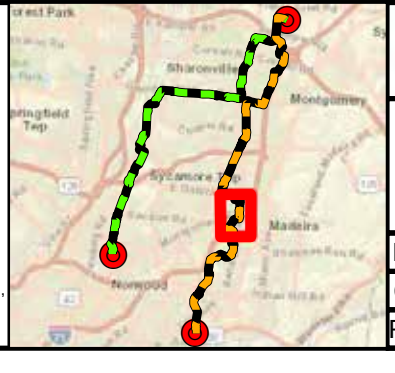

DUKE ENERGY.

*C314V Central Corridor Pipeline Extension Project*

FIGURE 7-2F
STRUCTURES WITHIN 200 FEET*
OF PERMANENT ROW BOUNDARY

PN: 672247

CREATED BY: RD

REVIEWED BY: MF

ch2m

\\brookside\GIS_SHARE\ENBG\00_Proj\D\DukeEnergy\C314V\Maps\Report\OPSB\2018\Figure_7_2_buildings_in_200ft.mxd

**LEGEND:**

- Preferred Route
- Alternate Route
- Existing or Future Regulation Station
- HDD Segment or Bore Segment
- Municipal Boundary
- Temporary Workspace
- Permanent Access Road
- Temporary Access Road
- Stations

**Building Footprint**

- Commercial
- Residential
- Civic Building
- Industrial
- Hospital
- School

0 240 480 960

Scale in Feet

N

BASE MAP SOURCE: CAGIS, 2017 Aerial

*The structure data types are based on data from Hamilton County CAGIS files, and where warranted, specific structure types updated based on aerial photography and other sources.

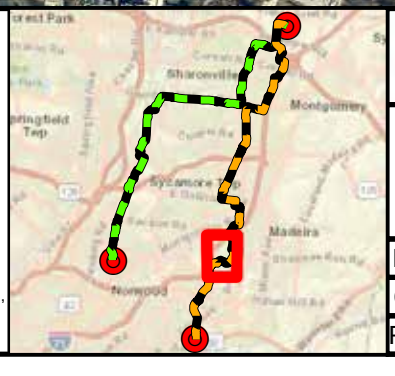

DUKE ENERGY.

*C314V Central Corridor Pipeline Extension Project*

FIGURE 7-2G
STRUCTURES WITHIN 200 FEET*
OF PERMANENT ROW BOUNDARY

PN: 672247

CREATED BY: RD

REVIEWED BY: MF

ch2m

\\brookside\GIS_SHARE\ENBG\00_Proj\D\DukeEnergy\C314V\Maps\Report\OPSB\2018\Figure_7_2_buildings_in_200ft.mxd

**LEGEND:**

- Preferred Route
- Alternate Route
- Existing or Future Regulation Station
- HDD Segment or Bore Segment
- Municipal Boundary
- Temporary Workspace
- Permanent Access Road
- Temporary Access Road
- Stations

**Building Footprint**

- Commercial
- Residential
- Civic Building
- Industrial
- Hospital
- School

0 240 480 960

Scale in Feet

N

BASE MAP SOURCE: CAGIS, 2017 Aerial

*The structure data types are based on data from Hamilton County CAGIS files, and where warranted, specific structure types updated based on aerial photography and other sources.

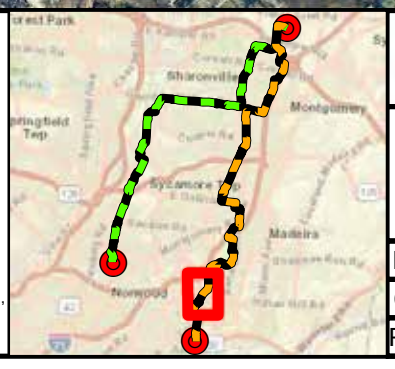

DUKE ENERGY.

*C314V Central Corridor Pipeline Extension Project*

FIGURE 7-2H
STRUCTURES WITHIN 200 FEET*
OF PERMANENT ROW BOUNDARY

PN: 672247

CREATED BY: RD

REVIEWED BY: MF

ch2m

\\brookside\GIS_SHARE\ENBG\00_Proj\D\DukeEnergy\C314V\Maps\Report\OPSB\2018\Figure_7_2_buildings_in_200ft.mxd

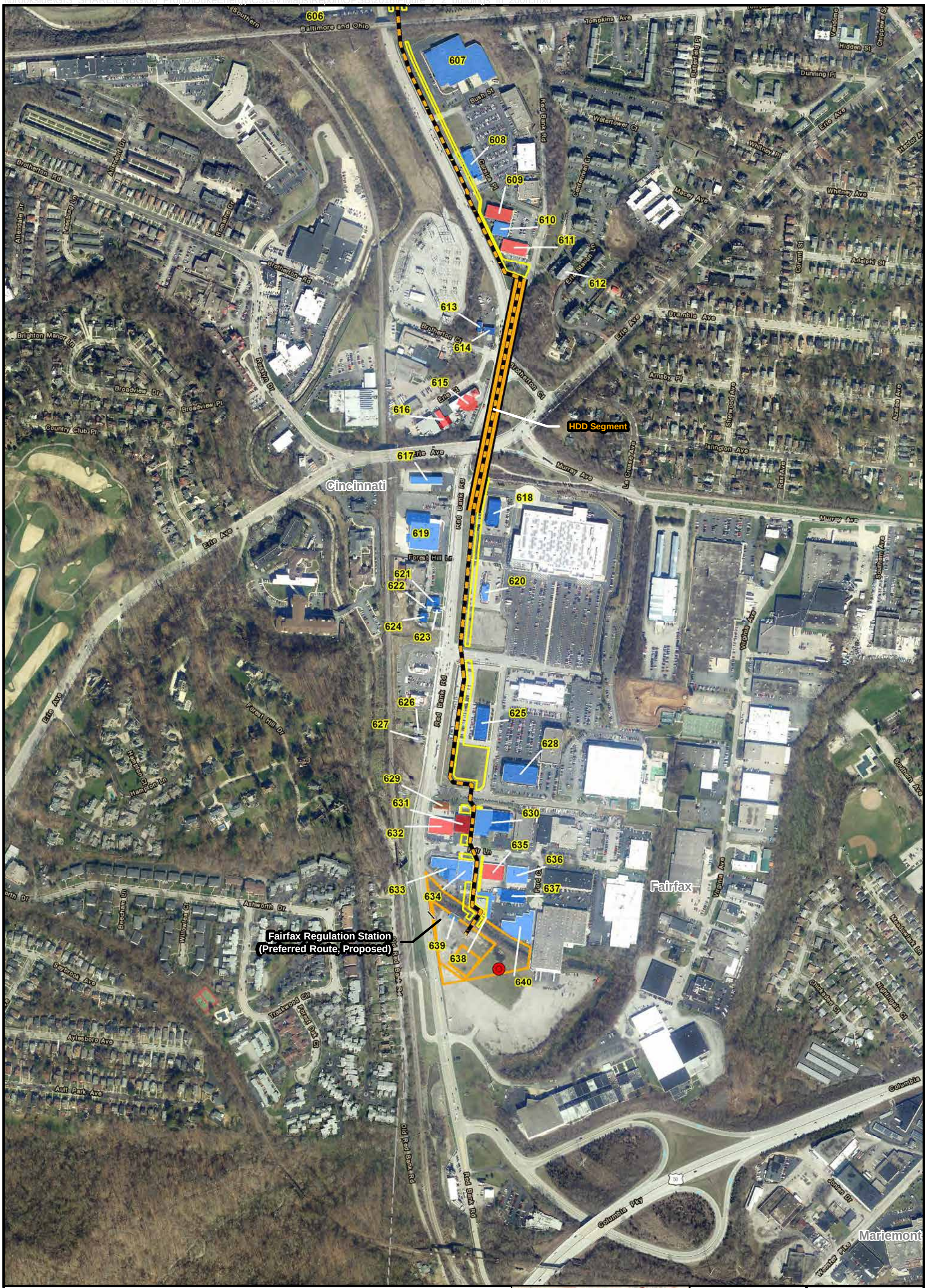


**LEGEND:**

- Preferred Route
- Alternate Route
- Existing or Future Regulation Station
- HDD Segment or Bore Segment
- Municipal Boundary
- Temporary Workspace
- Permanent Access Road
- Temporary Access Road
- Stations

**Building Footprint**

- Commercial
- Residential
- Civic Building
- Industrial
- Hospital
- School

0 240 480 960

Scale in Feet

N

BASE MAP SOURCE: CAGIS, 2017 Aerial

*The structure data types are based on data from Hamilton County CAGIS files, and where warranted, specific structure types updated based on aerial photography and other sources.

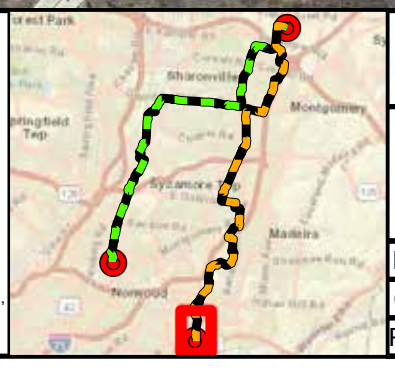


DUKE ENERGY.

*C314V Central Corridor Pipeline Extension Project*

FIGURE 7-2I
STRUCTURES WITHIN 200 FEET*
OF PERMANENT ROW BOUNDARY

PN: 672247

CREATED BY: RD

REVIEWED BY: MF

ch2m

\\brookside\GIS_SHARE\ENBG\00_Proj\D\DukeEnergy\C314V\Maps\Report\OPSB\2018\Figure_7_2_buildings_in_200ft.mxd

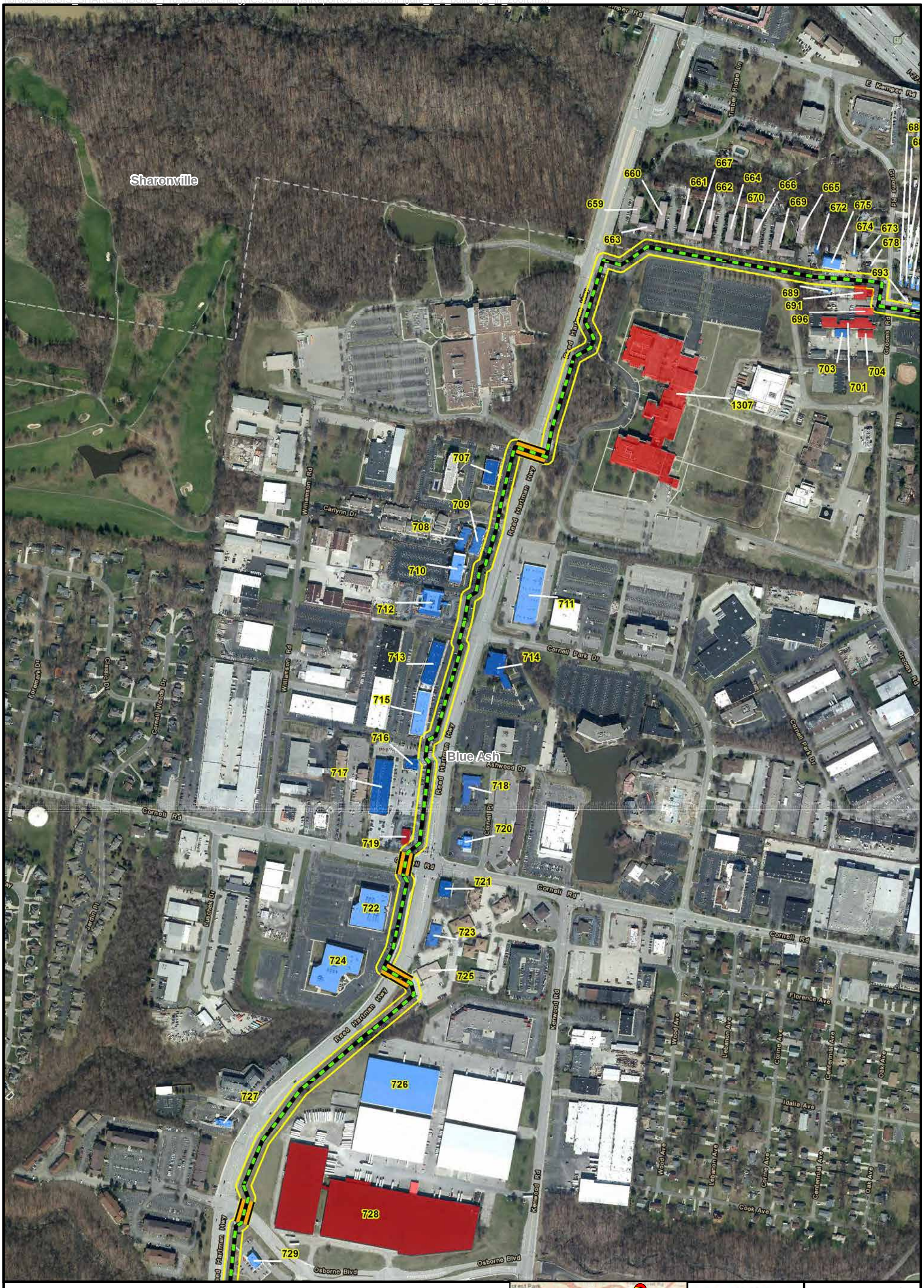


**LEGEND:**

- Preferred Route
- Alternate Route
- Existing or Future Regulation Station
- HDD Segment or Bore Segment
- Municipal Boundary
- Temporary Workspace
- Permanent Access Road
- Temporary Access Road
- Stations

**Building Footprint**

- Commercial
- Residential
- Civic Building
- Industrial
- Hospital
- School

0 240 480 960

Scale in Feet

N

BASE MAP SOURCE: CAGIS, 2017 Aerial

*The structure data types are based on data from Hamilton County CAGIS files, and where warranted, specific structure types updated based on aerial photography and other sources.

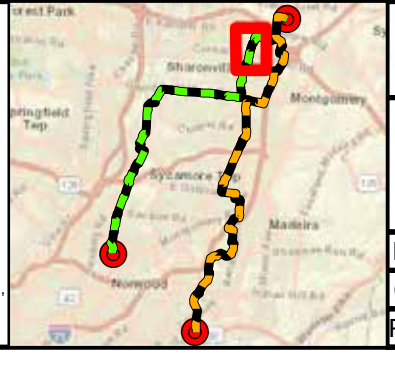


DUKE ENERGY.

*C314V Central Corridor Pipeline Extension Project*

FIGURE 7-2J
STRUCTURES WITHIN 200 FEET*
OF PERMANENT ROW BOUNDARY

PN: 672247

CREATED BY: RD

REVIEWED BY: MF

ch2m

\\brookside\GIS_SHARE\ENBG\00_Proj\D\DukeEnergy\C314V\Maps\Report\OPSB\2018\Figure_7_2_buildings_in_200ft.mxd

**LEGEND:**

- Preferred Route
- Alternate Route
- Existing or Future Regulation Station
- HDD Segment or Bore Segment
- Municipal Boundary
- Temporary Workspace
- Permanent Access Road
- Temporary Access Road
- Stations

**Building Footprint**

- Commercial
- Residential
- Civic Building
- Industrial
- Hospital
- School

0 240 480 960

Scale in Feet

N

BASE MAP SOURCE: CAGIS, 2017 Aerial

*The structure data types are based on data from Hamilton County CAGIS files, and where warranted, specific structure types updated based on aerial photography and other sources.

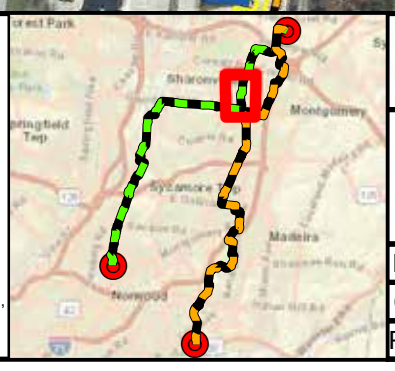

DUKE ENERGY.

*C314V Central Corridor Pipeline Extension Project*

FIGURE 7-2K
STRUCTURES WITHIN 200 FEET* OF PERMANENT ROW BOUNDARY

PN: 672247

CREATED BY: RD

REVIEWED BY: MF

ch2m

\\brookside\GIS_SHARE\ENBG\00_Proj\D\DukeEnergy\C314V\Maps\Report\OPSB\2018\Figure_7_2_buildings_in_200ft.mxd

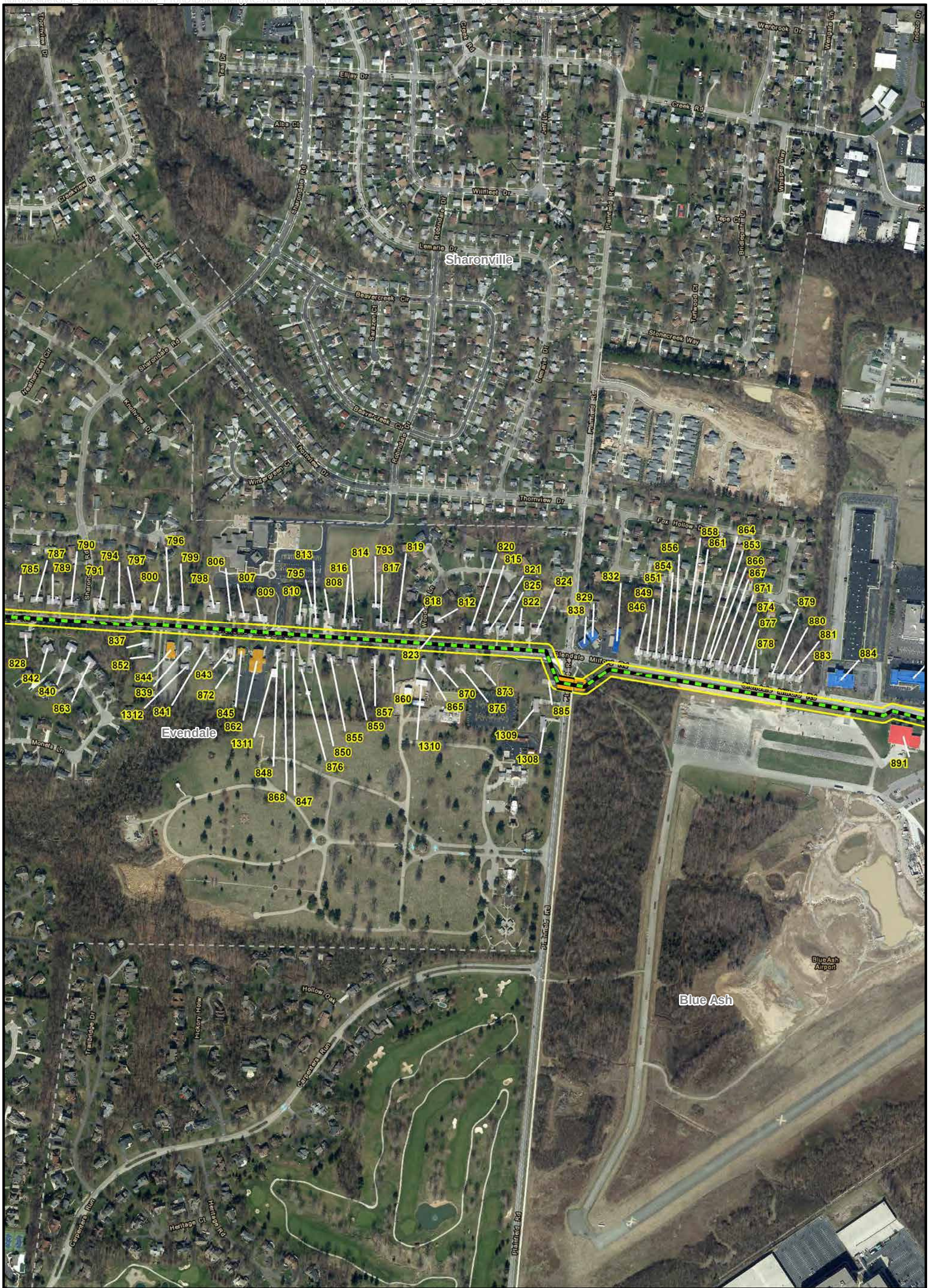


**LEGEND:**

- Preferred Route
- Alternate Route
- Existing or Future Regulation Station
- HDD Segment or Bore Segment
- Municipal Boundary
- Temporary Workspace
- Permanent Access Road
- Temporary Access Road
- Stations

**Building Footprint**

- Commercial
- Residential
- Civic Building
- Industrial
- Hospital
- School

0 240 480 960

Scale in Feet

N

BASE MAP SOURCE: CAGIS, 2017 Aerial

*The structure data types are based on data from Hamilton County CAGIS files, and where warranted, specific structure types updated based on aerial photography and other sources.

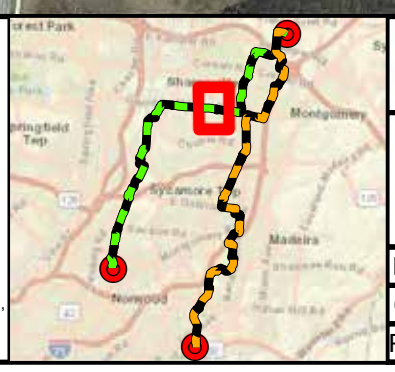

DUKE ENERGY.

*C314V Central Corridor Pipeline Extension Project*

FIGURE 7-2L
STRUCTURES WITHIN 200 FEET*
OF PERMANENT ROW BOUNDARY

PN: 672247

CREATED BY: RD

REVIEWED BY: MF

ch2m

\\brookside\GIS_SHARE\ENBG\00_Proj\D\DukeEnergy\C314V\Maps\Report\OPSB\2018\Figure_7_2_buildings_in_200ft.mxd

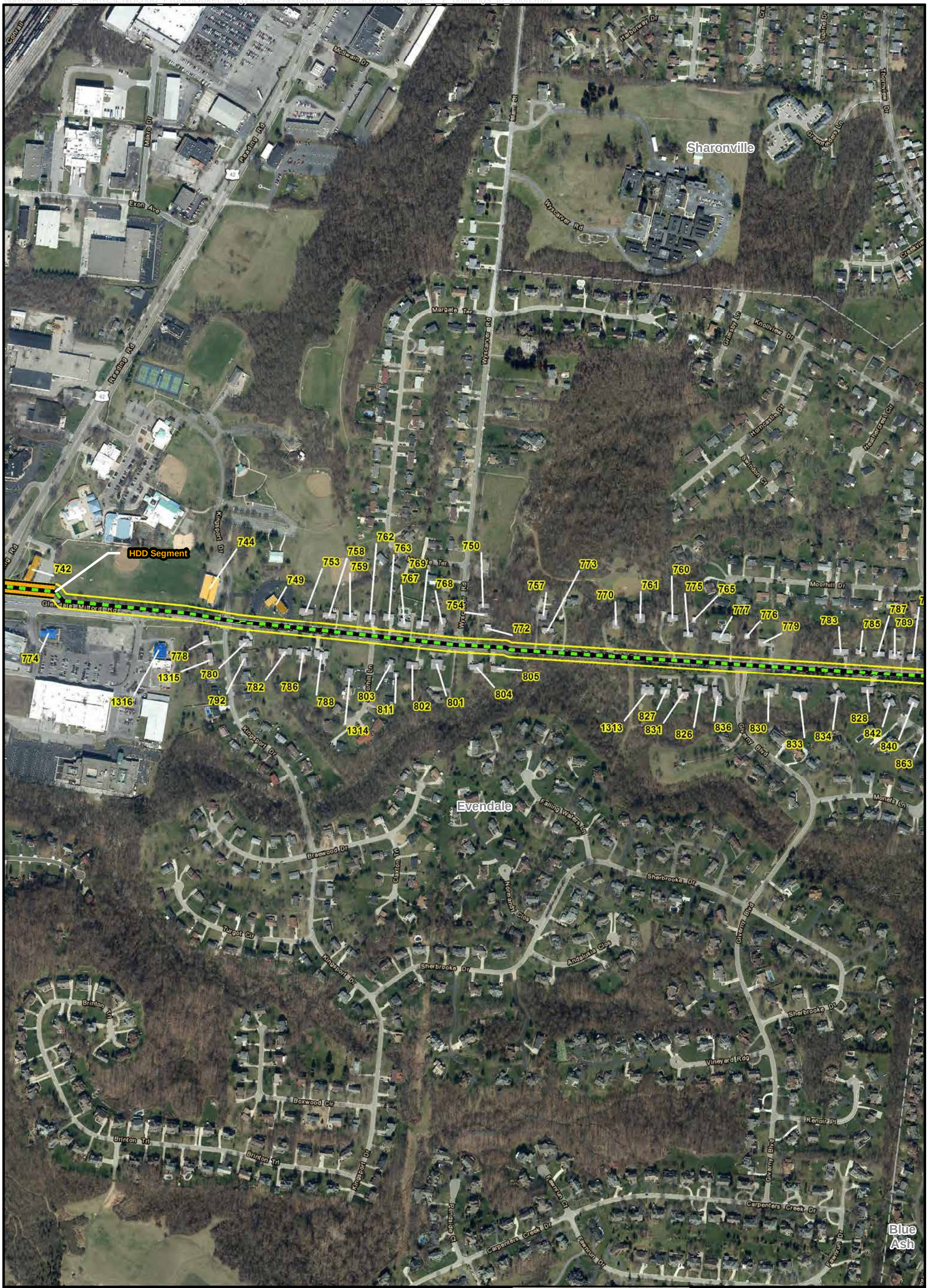


**LEGEND:**

- Preferred Route
- Alternate Route
- Existing or Future Regulation Station
- HDD Segment or Bore Segment
- Municipal Boundary
- Temporary Workspace
- Permanent Access Road
- Temporary Access Road
- Stations

**Building Footprint**

- Commercial
- Residential
- Civic Building
- Industrial
- Hospital
- School

0 240 480 960

Scale in Feet

N

BASE MAP SOURCE: CAGIS, 2017 Aerial

*The structure data types are based on data from Hamilton County CAGIS files, and where warranted, specific structure types updated based on aerial photography and other sources.

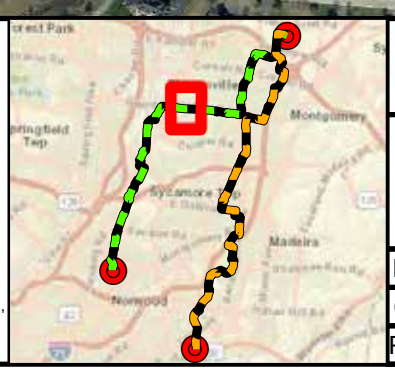


DUKE ENERGY.

*C314V Central Corridor Pipeline Extension Project*

FIGURE 7-2M
STRUCTURES WITHIN 200 FEET*
OF PERMANENT ROW BOUNDARY

PN: 672247

CREATED BY: RD

REVIEWED BY: MF

ch2m

\\brookside\GIS_SHARE\ENBG\00_Proj\D\DukeEnergy\C314V\Maps\Report\OPSB\2018\Figure_7_2_buildings_in_200ft.mxd

**LEGEND:**

- Preferred Route
- Alternate Route
- Existing or Future Regulation Station
- HDD Segment or Bore Segment
- Municipal Boundary
- Temporary Workspace
- Permanent Access Road
- Temporary Access Road
- Stations

**Building Footprint**

- Commercial
- Residential
- Civic Building
- Industrial
- Hospital
- School

0 240 480 960

Scale in Feet

N

BASE MAP SOURCE: CAGIS, 2017 Aerial

*The structure data types are based on data from Hamilton County CAGIS files, and where warranted, specific structure types updated based on aerial photography and other sources.

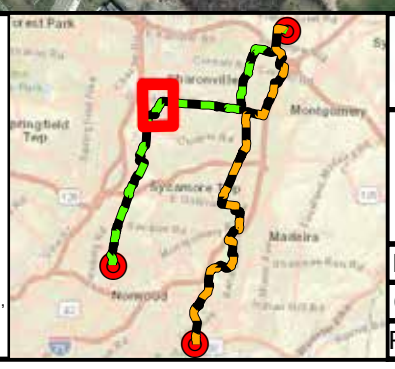

DUKE ENERGY.

*C314V Central Corridor Pipeline Extension Project*

FIGURE 7-2N
STRUCTURES WITHIN 200 FEET*
OF PERMANENT ROW BOUNDARY

PN: 672247

CREATED BY: RD

REVIEWED BY: MF

ch2m

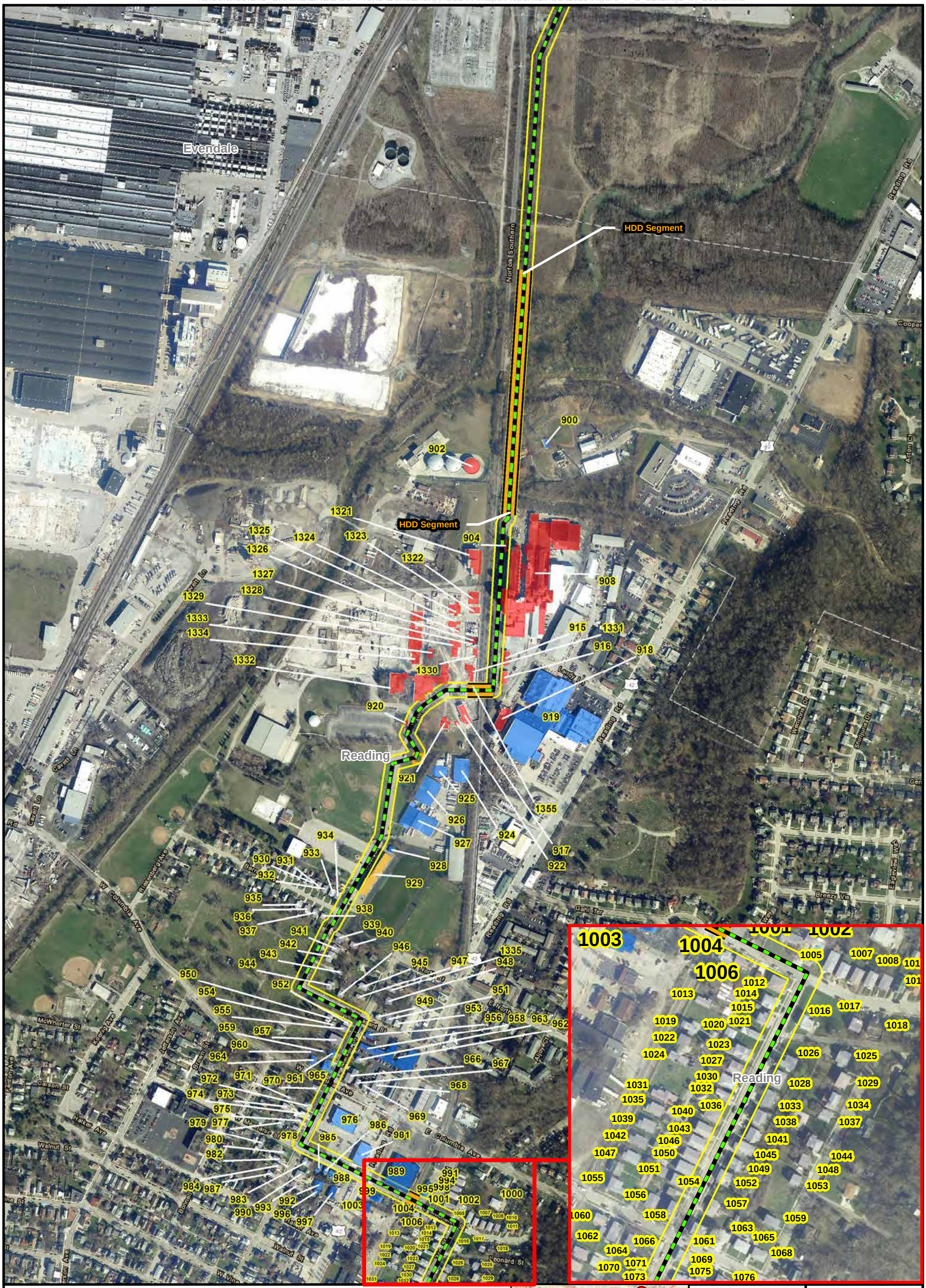


**LEGEND:**

- Preferred Route
- Alternate Route
- Existing or Future Regulation Station
- HDD Segment or Bore Segment
- Municipal Boundary
- Temporary Workspace
- Permanent Access Road
- Temporary Access Road
- Stations

**Building Footprint**

- Commercial
- Residential
- Civic Building
- Industrial
- Hospital
- School

0 240 480 960

Scale in Feet

N

BASE MAP SOURCE: CAGIS, 2017 Aerial

*The structure data types are based on data from Hamilton County CAGIS files, and where warranted, specific structure types updated based on aerial photography and other sources.

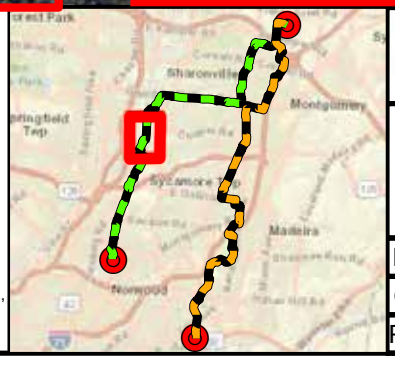


DUKE ENERGY.

*C314V Central Corridor Pipeline Extension Project*

FIGURE 7-2O
STRUCTURES WITHIN 200 FEET*
OF PERMANENT ROW BOUNDARY

PN: 672247

CREATED BY: RD

REVIEWED BY: MF

ch2m

\\brookside\GIS_SHARE\ENBG\00_Proj\D\DukeEnergy\C314V\Maps\Report\OPSB\2018\Figure_7_2_buildings_in_200ft.mxd

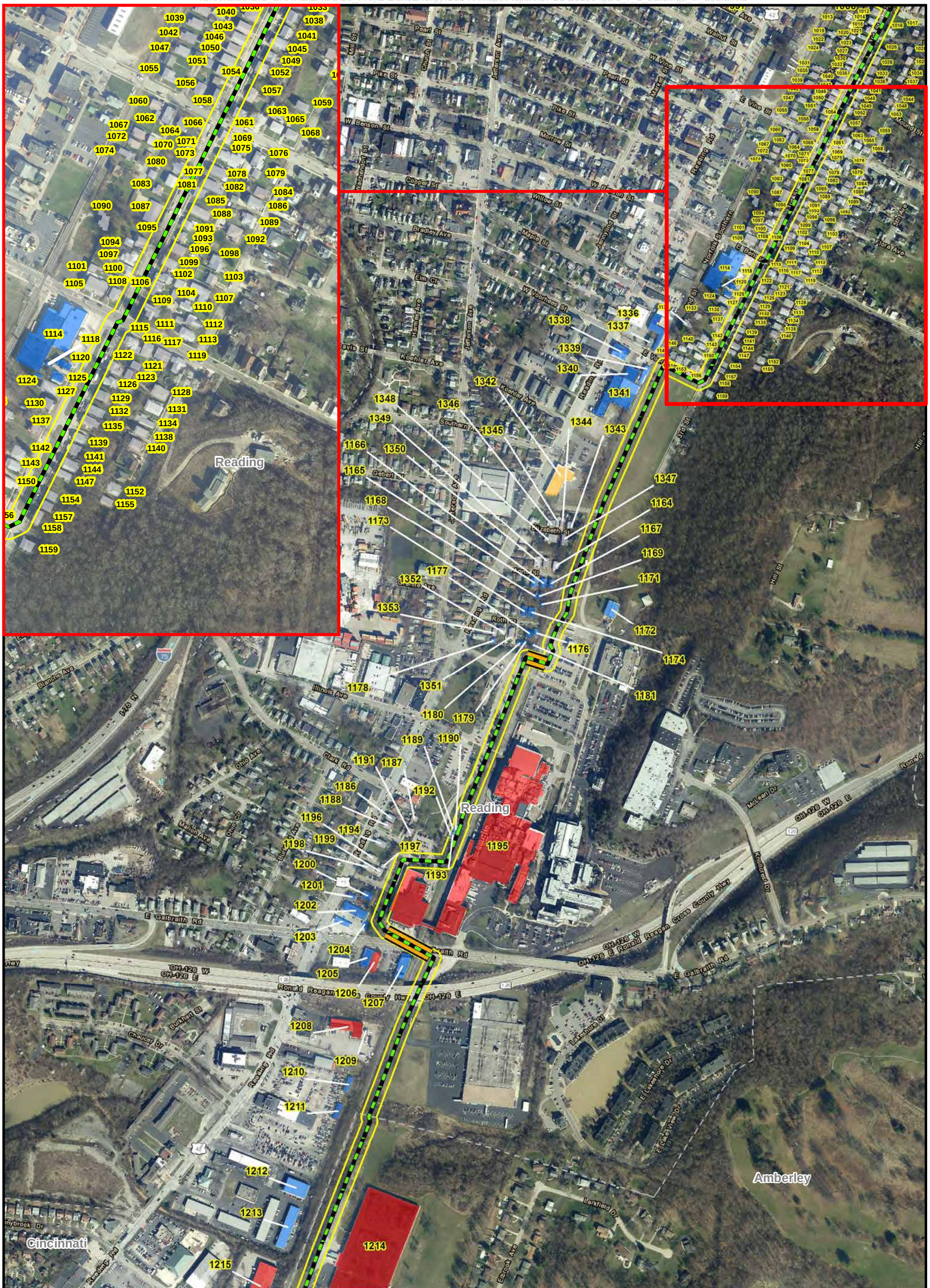


**LEGEND:**

- Preferred Route
- Alternate Route
- Existing or Future Regulation Station
- HDD Segment or Bore Segment
- Municipal Boundary
- Temporary Workspace
- Permanent Access Road
- Temporary Access Road
- Stations

**Building Footprint**

- Commercial
- Residential
- Civic Building
- Industrial
- Hospital
- School

0 240 480 960

Scale in Feet

N

BASE MAP SOURCE: CAGIS, 2017 Aerial

*The structure data types are based on data from Hamilton County CAGIS files, and where warranted, specific structure types updated based on aerial photography and other sources.

DUKE ENERGY.

*C314V Central Corridor Pipeline Extension Project*

FIGURE 7-2P
STRUCTURES WITHIN 200 FEET*
OF PERMANENT ROW BOUNDARY

PN: 672247

CREATED BY: RD

REVIEWED BY: MF

ch2m

\\brookside\GIS_SHARE\ENBG\00_Proj\D\DukeEnergy\C314V\Maps\Report\OPSB\2018\Figure_7_2_buildings_in_200ft.mxd

**LEGEND:**

- Preferred Route
- Alternate Route
- Existing or Future Regulation Station
- HDD Segment or Bore Segment
- Municipal Boundary
- Temporary Workspace
- Permanent Access Road
- Temporary Access Road
- Stations

**Building Footprint**

- Commercial
- Residential
- Civic Building
- Industrial
- Hospital
- School

0 240 480 960

Scale in Feet

N

BASE MAP SOURCE: CAGIS, 2017 Aerial

*The structure data types are based on data from Hamilton County CAGIS files, and where warranted, specific structure types updated based on aerial photography and other sources.

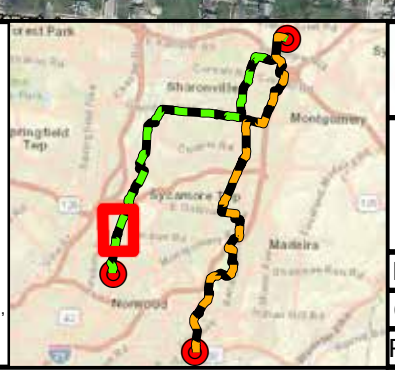


DUKE ENERGY.

*C314V Central Corridor Pipeline Extension Project*

FIGURE 7-2Q
STRUCTURES WITHIN 200 FEET*
OF PERMANENT ROW BOUNDARY

PN: 672247

CREATED BY: RD

REVIEWED BY: MF

ch2m

\\brookside\GIS_SHARE\ENBG\00_Proj\D\DukeEnergy\C314V\Maps\Report\OPSB\2018\Figure_7_2_buildings_in_200ft.mxd

**LEGEND:**

- Preferred Route
- Alternate Route
- Existing or Future Regulation Station
- HDD Segment or Bore Segment
- Municipal Boundary
- Temporary Workspace
- Permanent Access Road
- Temporary Access Road
- Stations

**Building Footprint**

- Commercial
- Residential
- Civic Building
- Industrial
- Hospital
- School

0 240 480 960

Scale in Feet

N

BASE MAP SOURCE: CAGIS, 2017 Aerial

*The structure data types are based on data from Hamilton County CAGIS files, and where warranted, specific structure types updated based on aerial photography and other sources.

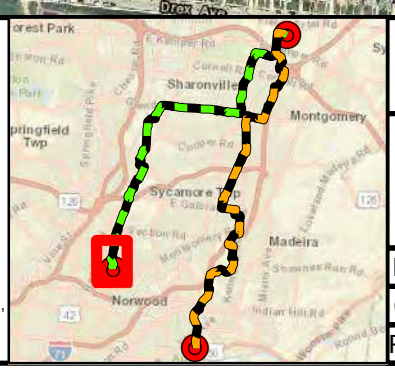


DUKE ENERGY.

*C314V Central Corridor Pipeline Extension Project*

FIGURE 7-2R
STRUCTURES WITHIN 200 FEET*
OF PERMANENT ROW BOUNDARY

PN: 672247

CREATED BY: RD

REVIEWED BY: MF

ch2m

**This foregoing document was electronically filed with the Public Utilities**

**Commission of Ohio Docketing Information System on**

**4/13/2018 12:12:16 PM**

**in**

**Case No(s). 16-0253-GA-BTX**

Summary: Application C314V Central Corridor Pipeline
Extension Project- Supplemental Information, PART 4 electronically filed by Carys Cochern on behalf of Kingery, Jeanne W Ms.