



Turbine Location	Field Delineated Pond
Survey	Proposed Collection Line
Upland Datapoint	Proposed Access Road -
Wetland Datapoint	Proposed Access Road - Public
Field Delineated Wetland	ODNR Wetland
Delineated Wetland, Outside Current Survey Area	NWI Wetland
Field Delineated Stream/Ditch	Local Road
Delineated Waterbody, Outside Current Survey Area	State Road
	US Highway

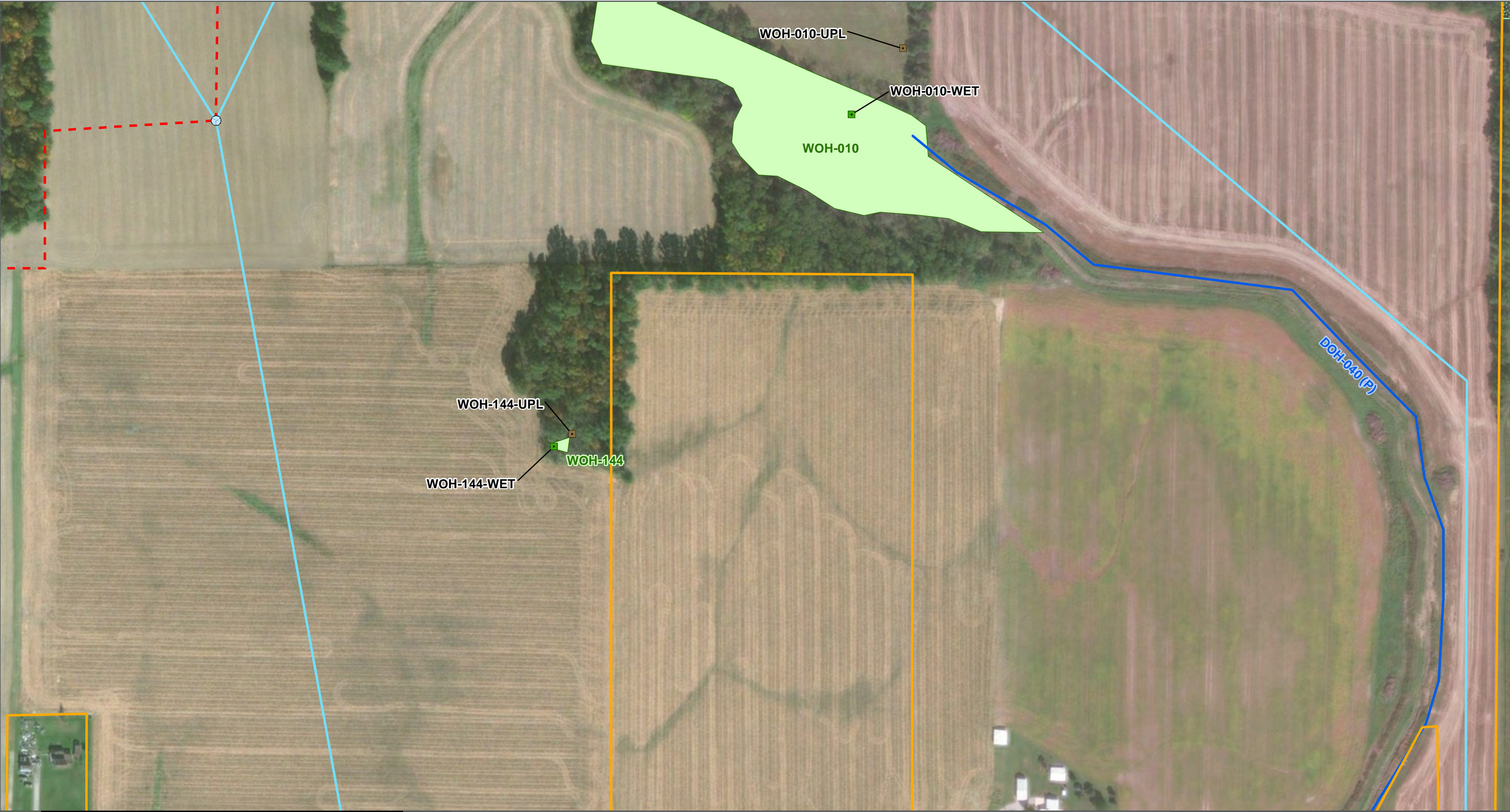




Wetland and Waterbody Maps
(Sheet 188 of 226)


















Republic Wind Project
Seneca and Sandusky Counties, OH



121 Continental Drive, Suite 308
Newark, DE 19713 USA
Phone (+1) 302-395-1919 Fax (+1) 302-395-1920
www.cardno.com



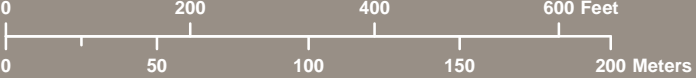


 Turbine Location	 Field Delineated Pond
 Survey	 Proposed Collection Line
 Upland Datapoint	 Proposed Access Road -
 Wetland Datapoint	 Proposed Access Road - Public
 Field Delineated Wetland	 ODNR Wetland
 Delineated Wetland, Outside Current Survey Area	 NWI Wetland
 Field Delineated Stream/Ditch	 Local Road
 Delineated Waterbody, Outside Current Survey Area	 State Road
	 US Highway

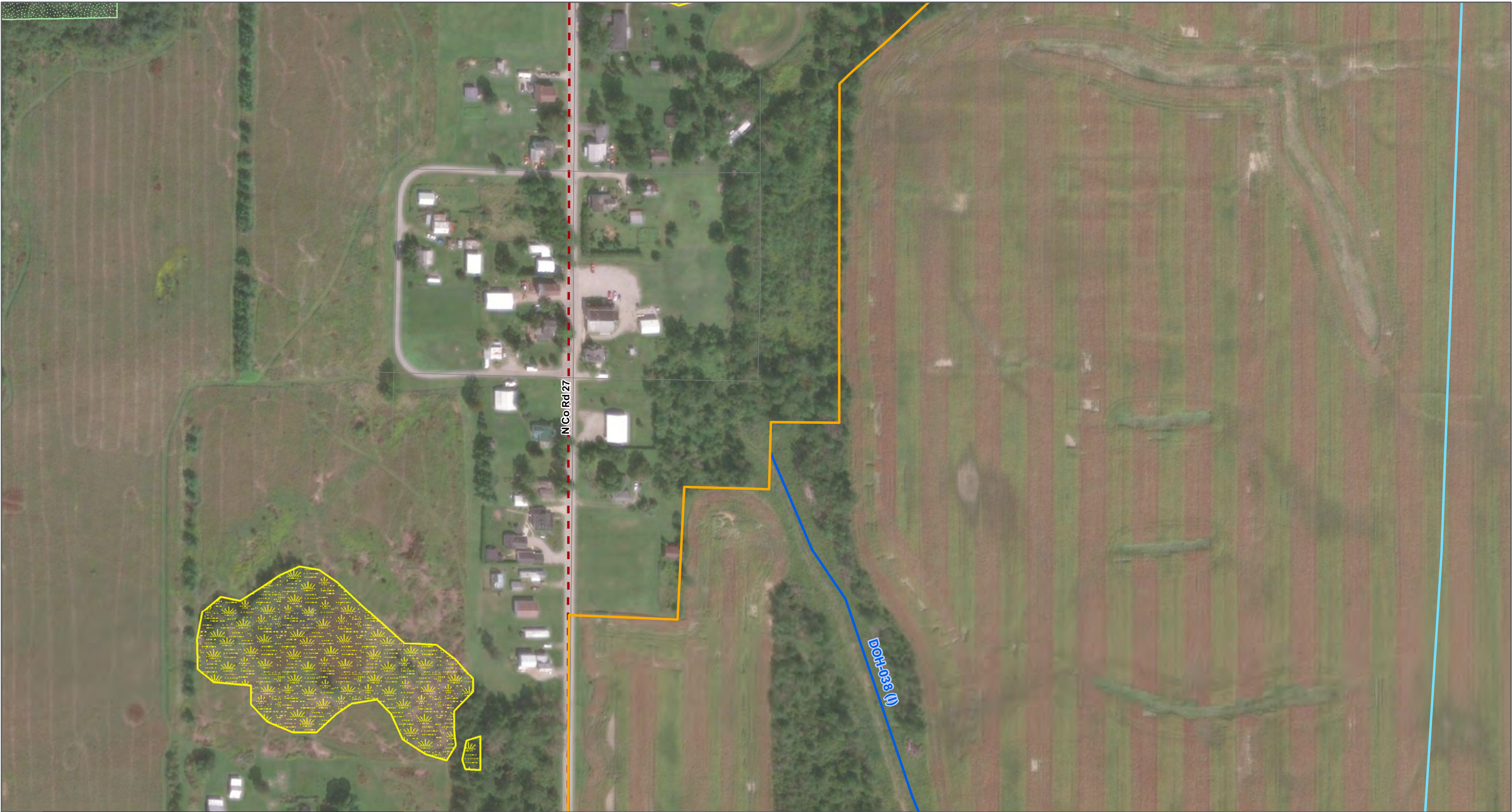



Wetland and Waterbody Maps (Sheet 189 of 226)


















Republic Wind Project
Seneca and Sandusky Counties, OH



121 Continental Drive, Suite 308
Newark, DE 19713 USA
Phone (+1) 302-395-1919 Fax (+1) 302-395-1920
www.cardno.com





 Turbine Location	 Field Delineated Pond
 Survey	 Proposed Collection Line
 Upland Datapoint	 Proposed Access Road -
 Wetland Datapoint	 Proposed Access Road - Public
 Field Delineated Wetland	 ODNR Wetland
 Delineated Wetland, Outside Current Survey Area	 NWI Wetland
 Field Delineated Stream/Ditch	 Local Road
 Delineated Waterbody, Outside Current Survey Area	 State Road
	 US Highway




Wetland and Waterbody Maps
(Sheet 190 of 226)

Republic Wind Project
Seneca and Sandusky Counties, OH



121 Continental Drive, Suite 308
Newark, DE 19713 USA
Phone (+1) 302-395-1919 Fax (+1) 302-395-1920
www.cardno.com



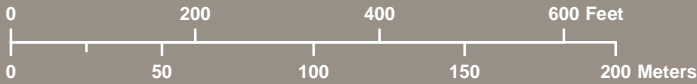


Turbine Location	Field Delineated Pond
Survey	Proposed Collection Line
Upland Datapoint	Proposed Access Road -
Wetland Datapoint	Proposed Access Road - Public
Field Delineated Wetland	ODNR Wetland
Delineated Wetland, Outside Current Survey Area	NWI Wetland
Field Delineated Stream/Ditch	Local Road
Delineated Waterbody, Outside Current Survey Area	State Road
	US Highway



Wetland and Waterbody Maps
(Sheet 191 of 226)

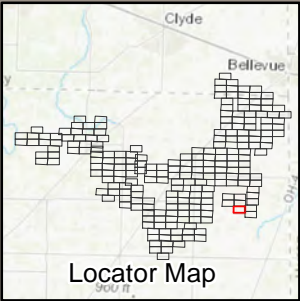
Republic Wind Project
Seneca and Sandusky Counties, OH



121 Continental Drive, Suite 308
Newark, DE 19713 USA
Phone (+1) 302-395-1919 Fax (+1) 302-395-1920
www.cardno.com

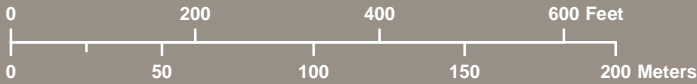


Turbine Location	Field Delineated Pond
Survey	Proposed Collection Line
Upland Datapoint	Proposed Access Road -
Wetland Datapoint	Proposed Access Road - Public
Field Delineated Wetland	ODNR Wetland
Delineated Wetland, Outside Current Survey Area	NWI Wetland
Field Delineated Stream/Ditch	Local Road
Delineated Waterbody, Outside Current Survey Area	State Road
	US Highway




Wetland and Waterbody Maps
(Sheet 192 of 226)


















Republic Wind Project
Seneca and Sandusky Counties, OH



121 Continental Drive, Suite 308
Newark, DE 19713 USA
Phone (+1) 302-395-1919 Fax (+1) 302-395-1920
www.cardno.com





 Turbine Location	 Field Delineated Pond
 Survey	 Proposed Collection Line
 Upland Datapoint	 Proposed Access Road -
 Wetland Datapoint	 Proposed Access Road - Public
 Field Delineated Wetland	 ODNR Wetland
 Delineated Wetland, Outside Current Survey Area	 NWI Wetland
 Field Delineated Stream/Ditch	 Local Road
 Delineated Waterbody, Outside Current Survey Area	 State Road
	 US Highway

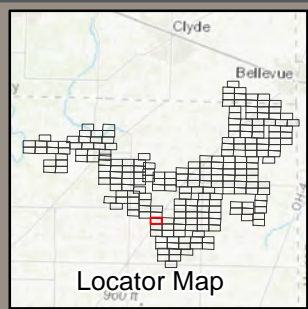

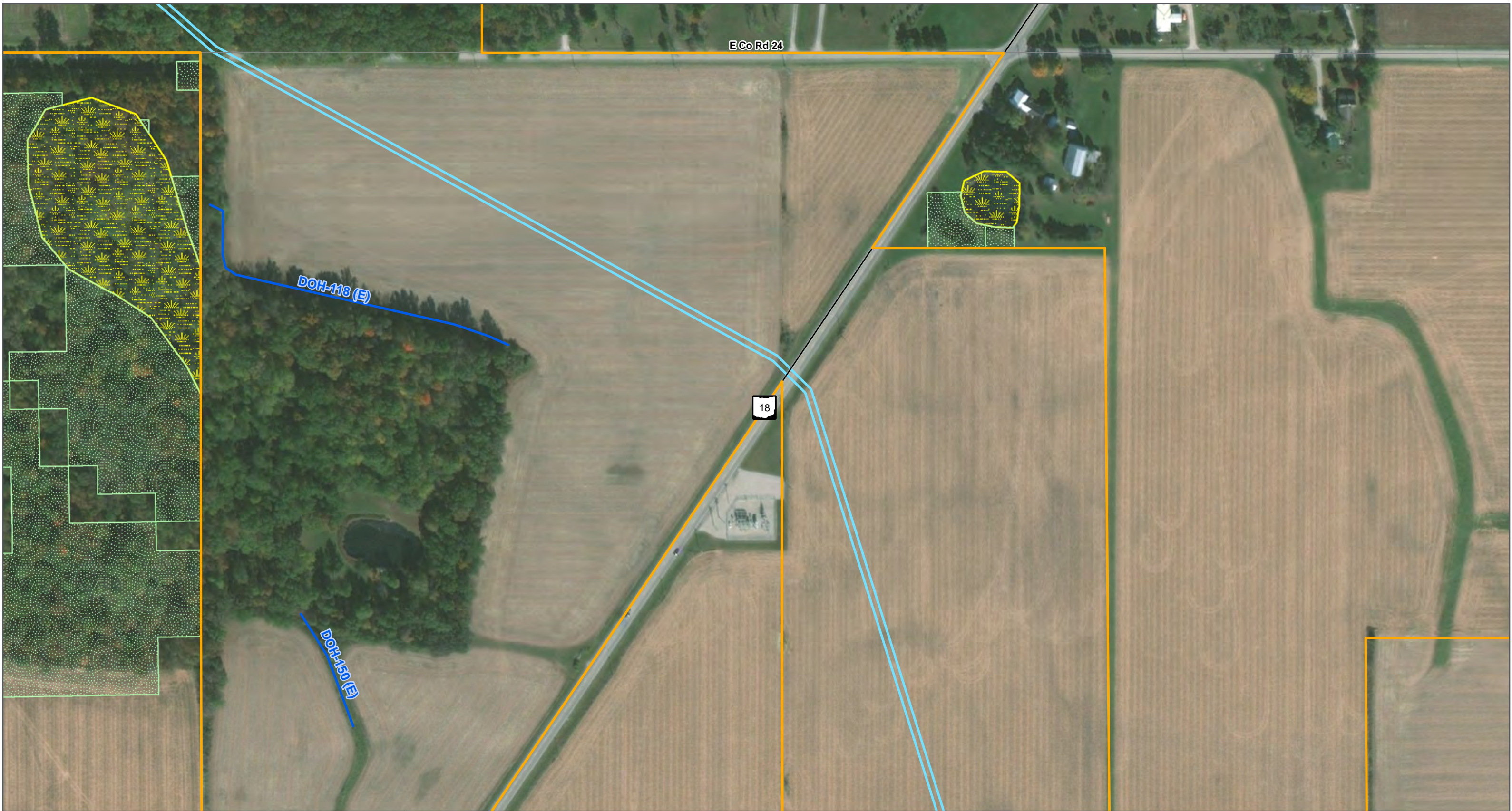


Wetland and Waterbody Maps (Sheet 193 of 226)

Republic Wind Project
Seneca and Sandusky Counties, OH



121 Continental Drive, Suite 308
Newark, DE 19713 USA
Phone (+1) 302-395-1919 Fax (+1) 302-395-1920
www.cardno.com



Wetland and Waterbody Maps (Sheet 194 of 226)

Republic Wind Project
Seneca and Sandusky Counties, OH



121 Continental Drive, Suite 308
Newark, DE 19713 USA
Phone (+1) 302-395-1919 Fax (+1) 302-395-1920
www.cardno.com



	Turbine Location		Field Delineated Pond
	Survey		Proposed Collection Line
	Upland Datapoint		Proposed Access Road -
	Wetland Datapoint		Proposed Access Road - Public
	Field Delineated Wetland		ODNR Wetland
	Delineated Wetland, Outside Current Survey Area		NWI Wetland
	Field Delineated Stream/Ditch		Local Road
	Delineated Waterbody, Outside Current Survey Area		State Road
			US Highway



Wetland and Waterbody Maps
(Sheet 195 of 226)


Republic Wind Project
Seneca and Sandusky Counties, OH



121 Continental Drive, Suite 308
Newark, DE 19713 USA
Phone (+1) 302-395-1919 Fax (+1) 302-395-1920
www.cardno.com





 Turbine Location	 Field Delineated Pond
 Survey	 Proposed Collection Line
 Upland Datapoint	 Proposed Access Road -
 Wetland Datapoint	 Proposed Access Road - Public
 Field Delineated Wetland	 ODNR Wetland
 Delineated Wetland, Outside Current Survey Area	 NWI Wetland
 Field Delineated Stream/Ditch	 Local Road
 Delineated Waterbody, Outside Current Survey Area	 State Road
	 US Highway




Wetland and Waterbody Maps
(Sheet 196 of 226)


















Republic Wind Project
Seneca and Sandusky Counties, OH



121 Continental Drive, Suite 308
Newark, DE 19713 USA
Phone (+1) 302-395-1919 Fax (+1) 302-395-1920
www.cardno.com





 Turbine Location	 Field Delineated Pond
 Survey	 Proposed Collection Line
 Upland Datapoint	 Proposed Access Road -
 Wetland Datapoint	 Proposed Access Road - Public
 Field Delineated Wetland	 ODNR Wetland
 Delineated Wetland, Outside Current Survey Area	 NWI Wetland
 Field Delineated Stream/Ditch	 Local Road
 Delineated Waterbody, Outside Current Survey Area	 State Road
	 US Highway



Wetland and Waterbody Maps (Sheet 197 of 226)

Republic Wind Project
Seneca and Sandusky Counties, OH



121 Continental Drive, Suite 308
Newark, DE 19713 USA
Phone (+1) 302-395-1919 Fax (+1) 302-395-1920
www.cardno.com





 Turbine Location	 Field Delineated Pond
 Survey	 Proposed Collection Line
 Upland Datapoint	 Proposed Access Road - Private
 Wetland Datapoint	 Proposed Access Road - Public
 Field Delineated Wetland	 ODNR Wetland
 Delineated Wetland, Outside Current Survey Area	 NWI Wetland
 Field Delineated Stream/Ditch	 Local Road
 Delineated Waterbody, Outside Current Survey Area	 State Road
	 US Highway

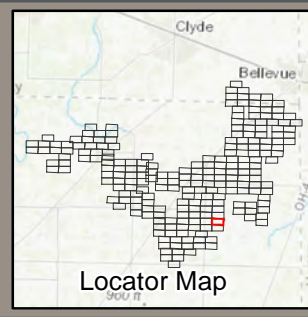



Wetland and Waterbody Maps (Sheet 198 of 226)

Republic Wind Project
Seneca and Sandusky Counties, OH



121 Continental Drive, Suite 308
Newark, DE 19713 USA
Phone (+1) 302-395-1919 Fax (+1) 302-395-1920
www.cardno.com




Wetland and Waterbody Maps (Sheet 199 of 226)


















Republic Wind Project
Seneca and Sandusky Counties, OH

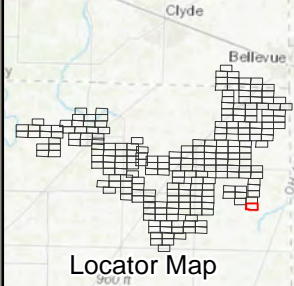


121 Continental Drive, Suite 308
Newark, DE 19713 USA
Phone (+1) 302-395-1919 Fax (+1) 302-395-1920
www.cardno.com





 Turbine Location	 Field Delineated Pond
 Survey	 Proposed Collection Line
 Upland Datapoint	 Proposed Access Road -
 Wetland Datapoint	 Proposed Access Road - Public
 Field Delineated Wetland	 ODNR Wetland
 Delineated Wetland, Outside Current Survey Area	 NWI Wetland
 Field Delineated Stream/Ditch	 Local Road
 Delineated Waterbody, Outside Current Survey Area	 State Road
	 US Highway




Locator Map

Wetland and Waterbody Maps (Sheet 200 of 226)

Republic Wind Project
Seneca and Sandusky Counties, OH



0 200 400 600 Feet

0 50 100 150 200 Meters



Shaping the Future

121 Continental Drive, Suite 308
Newark, DE 19713 USA
Phone (+1) 302-395-1919 Fax (+1) 302-395-1920
www.cardno.com




Wetland and Waterbody Maps (Sheet 201 of 226)


















Republic Wind Project
Seneca and Sandusky Counties, OH



121 Continental Drive, Suite 308
Newark, DE 19713 USA
Phone (+1) 302-395-1919 Fax (+1) 302-395-1920
www.cardno.com





 Turbine Location	 Field Delineated Pond
 Survey	 Proposed Collection Line
 Upland Datapoint	 Proposed Access Road -
 Wetland Datapoint	 Proposed Access Road - Public
 Field Delineated Wetland	 ODNR Wetland
 Delineated Wetland, Outside Current Survey Area	 NWI Wetland
 Field Delineated Stream/Ditch	 Local Road
 Delineated Waterbody, Outside Current Survey Area	 State Road
	 US Highway





Wetland and Waterbody Maps
(Sheet 202 of 226)

Republic Wind Project
Seneca and Sandusky Counties, OH



121 Continental Drive, Suite 308
Newark, DE 19713 USA
Phone (+1) 302-395-1919 Fax (+1) 302-395-1920
www.cardno.com



Wetland and Waterbody Maps (Sheet 203 of 226)

Republic Wind Project
Seneca and Sandusky Counties, OH



121 Continental Drive, Suite 308
Newark, DE 19713 USA
Phone (+1) 302-395-1919 Fax (+1) 302-395-1920
www.cardno.com



Turbine Location	Field Delineated Pond
Survey	Proposed Collection Line
Upland Datapoint	Proposed Access Road -
Wetland Datapoint	Proposed Access Road - Public
Field Delineated Wetland	ODNR Wetland
Delineated Wetland, Outside Current Survey Area	NW1 Wetland
Field Delineated Stream/Ditch	Local Road
Delineated Waterbody, Outside Current Survey Area	State Road
	US Highway

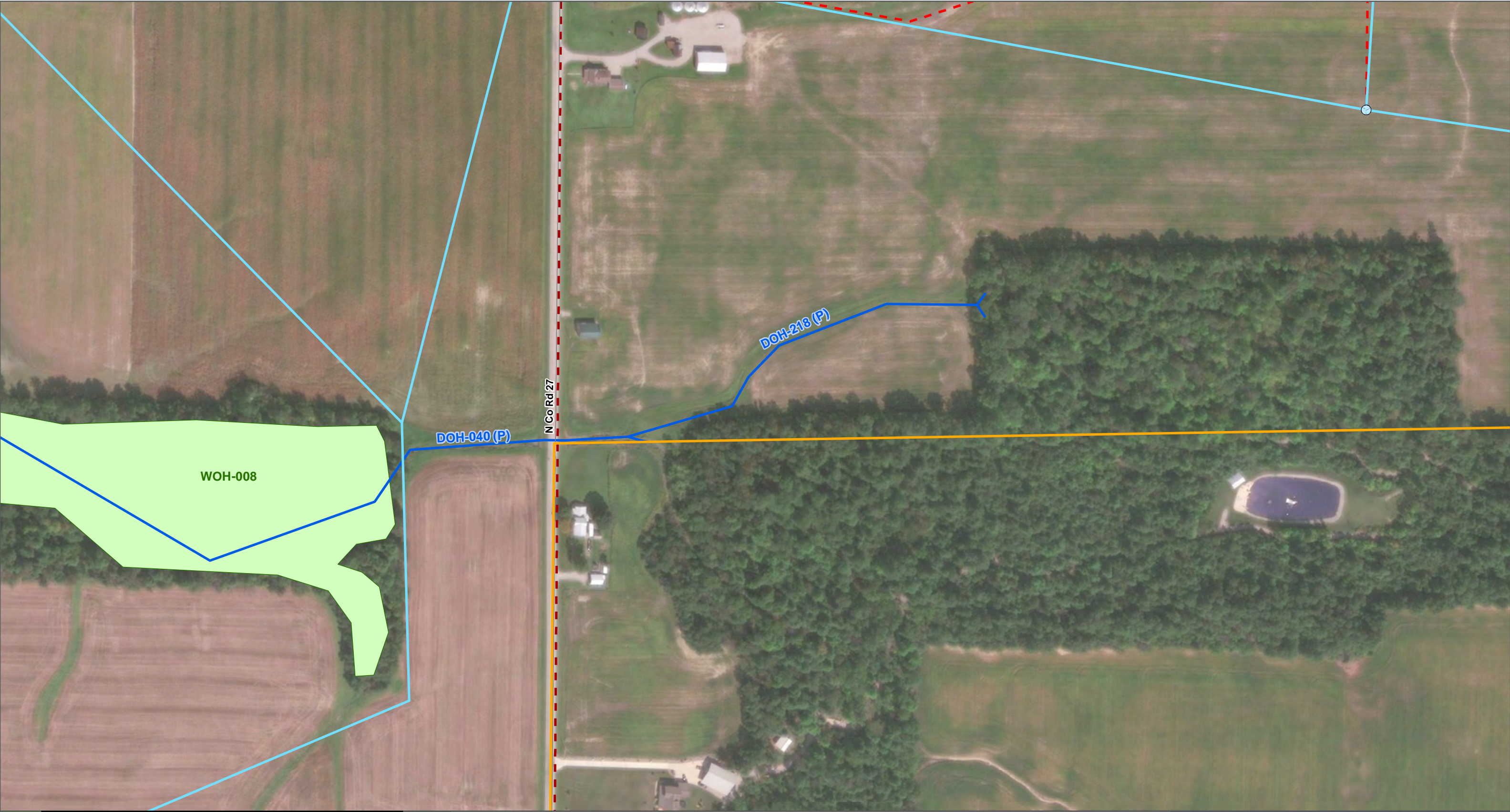



Wetland and Waterbody Maps
(Sheet 204 of 226)


















Republic Wind Project
Seneca and Sandusky Counties, OH

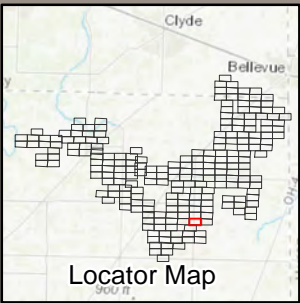


121 Continental Drive, Suite 308
Newark, DE 19713 USA
Phone (+1) 302-395-1919 Fax (+1) 302-395-1920
www.cardno.com





 Turbine Location	 Field Delineated Pond
 Survey	 Proposed Collection Line
 Upland Datapoint	 Proposed Access Road -
 Wetland Datapoint	 Proposed Access Road - Public
 Field Delineated Wetland	 ODNR Wetland
 Delineated Wetland, Outside Current Survey Area	 NWI Wetland
 Field Delineated Stream/Ditch	 Local Road
 Delineated Waterbody, Outside Current Survey Area	 State Road
	 US Highway



Wetland and Waterbody Maps
(Sheet 205 of 226)

Republic Wind Project
Seneca and Sandusky Counties, OH



121 Continental Drive, Suite 308
Newark, DE 19713 USA
Phone (+1) 302-395-1919 Fax (+1) 302-395-1920
www.cardno.com



Turbine Location	Field Delineated Pond
Survey	Proposed Collection Line
Upland Datapoint	Proposed Access Road -
Wetland Datapoint	Proposed Access Road - Public
Field Delineated Wetland	ODNR Wetland
Delineated Wetland, Outside Current Survey Area	NWI Wetland
Field Delineated Stream/Ditch	Local Road
Delineated Waterbody, Outside Current Survey Area	State Road
	US Highway

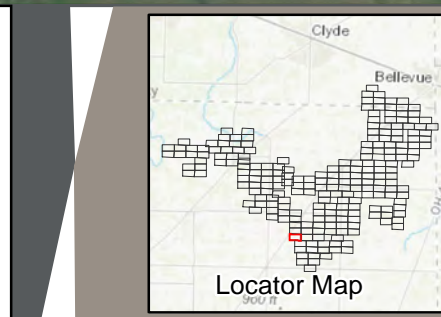
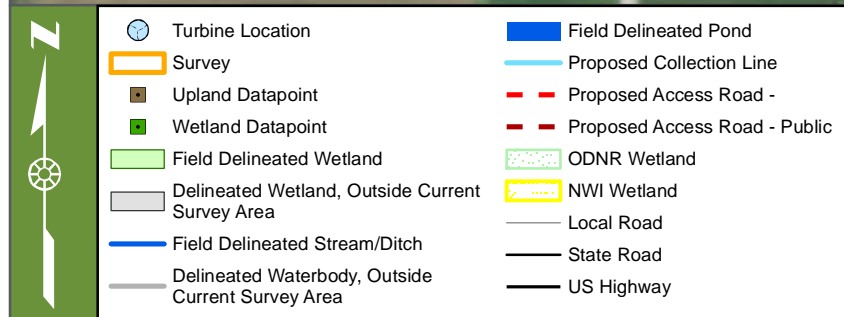


Wetland and Waterbody Maps
(Sheet 206 of 226)

Republic Wind Project
Seneca and Sandusky Counties, OH



121 Continental Drive, Suite 308
Newark, DE 19713 USA
Phone (+1) 302-395-1919 Fax (+1) 302-395-1920
www.cardno.com



Wetland and Waterbody Maps (Sheet 207 of 226)

Republic Wind Project
Seneca and Sandusky Counties, OH



121 Continental Drive, Suite 308
Newark, DE 19713 USA
Phone (+1) 302-395-1919 Fax (+1) 302-395-1920
www.cardno.com



Turbine Location	Field Delineated Pond
Survey	Proposed Collection Line
Upland Datapoint	Proposed Access Road -
Wetland Datapoint	Proposed Access Road - Public
Field Delineated Wetland	ODNR Wetland
Delineated Wetland, Outside Current Survey Area	NWI Wetland
Field Delineated Stream/Ditch	Local Road
Delineated Waterbody, Outside Current Survey Area	State Road
	US Highway



Wetland and Waterbody Maps
(Sheet 208 of 226)

Republic Wind Project
Seneca and Sandusky Counties, OH



121 Continental Drive, Suite 308
Newark, DE 19713 USA
Phone (+1) 302-395-1919 Fax (+1) 302-395-1920
www.cardno.com

This foregoing document was electronically filed with the Public Utilities

Commission of Ohio Docketing Information System on

2/2/2018 2:22:20 PM

in

Case No(s). 17-2295-EL-BGN

Summary: Application Exhibit F Appendix H - Part 9 of 14 electronically filed by Teresa Orahod on behalf of Sally W. Bloomfield