

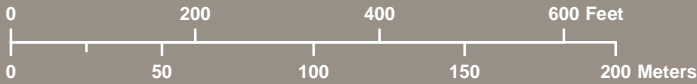


Turbine Location	Field Delineated Pond
Survey	Proposed Collection Line
Upland Datapoint	Proposed Access Road -
Wetland Datapoint	Proposed Access Road - Public
Field Delineated Wetland	ODNR Wetland
Delineated Wetland, Outside Current Survey Area	NWI Wetland
Field Delineated Stream/Ditch	Local Road
Delineated Waterbody, Outside Current Survey Area	State Road
	US Highway



Wetland and Waterbody Maps  
(Sheet 20 of 226)


Republic Wind Project  
Seneca and Sandusky Counties, OH




















121 Continental Drive, Suite 308  
Newark, DE 19713 USA  
Phone (+1) 302-395-1919 Fax (+1) 302-395-1920  
[www.cardno.com](http://www.cardno.com)







 Turbine Location	 Field Delineated Pond
 Survey	 Proposed Collection Line
 Upland Datapoint	 Proposed Access Road -
 Wetland Datapoint	 Proposed Access Road - Public
 Field Delineated Wetland	 ODNR Wetland
 Delineated Wetland, Outside Current Survey Area	 NWI Wetland
 Field Delineated Stream/Ditch	 Local Road
 Delineated Waterbody, Outside Current Survey Area	 State Road
	 US Highway



Wetland and Waterbody Maps  
(Sheet 21 of 226)


Republic Wind Project  
Seneca and Sandusky Counties, OH




















121 Continental Drive, Suite 308  
Newark, DE 19713 USA  
Phone (+1) 302-395-1919 Fax (+1) 302-395-1920  
[www.cardno.com](http://www.cardno.com)







 Turbine Location	 Field Delineated Pond
 Survey	 Proposed Collection Line
 Upland Datapoint	 Proposed Access Road -
 Wetland Datapoint	 Proposed Access Road - Public
 Field Delineated Wetland	 ODNR Wetland
 Delineated Wetland, Outside Current Survey Area	 NWI Wetland
 Field Delineated Stream/Ditch	 Local Road
 Delineated Waterbody, Outside Current Survey Area	 State Road
	 US Highway



Wetland and Waterbody Maps  
(Sheet 22 of 226)


Republic Wind Project  
Seneca and Sandusky Counties, OH




















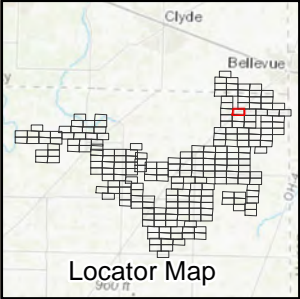
121 Continental Drive, Suite 308  
Newark, DE 19713 USA  
Phone (+1) 302-395-1919 Fax (+1) 302-395-1920  
[www.cardno.com](http://www.cardno.com)







 Turbine Location	 Field Delineated Pond
 Survey	 Proposed Collection Line
 Upland Datapoint	 Proposed Access Road -
 Wetland Datapoint	 Proposed Access Road - Public
 Field Delineated Wetland	 ODNR Wetland
 Delineated Wetland, Outside Current Survey Area	 NWI Wetland
 Field Delineated Stream/Ditch	 Local Road
 Delineated Waterbody, Outside Current Survey Area	 State Road
	 US Highway



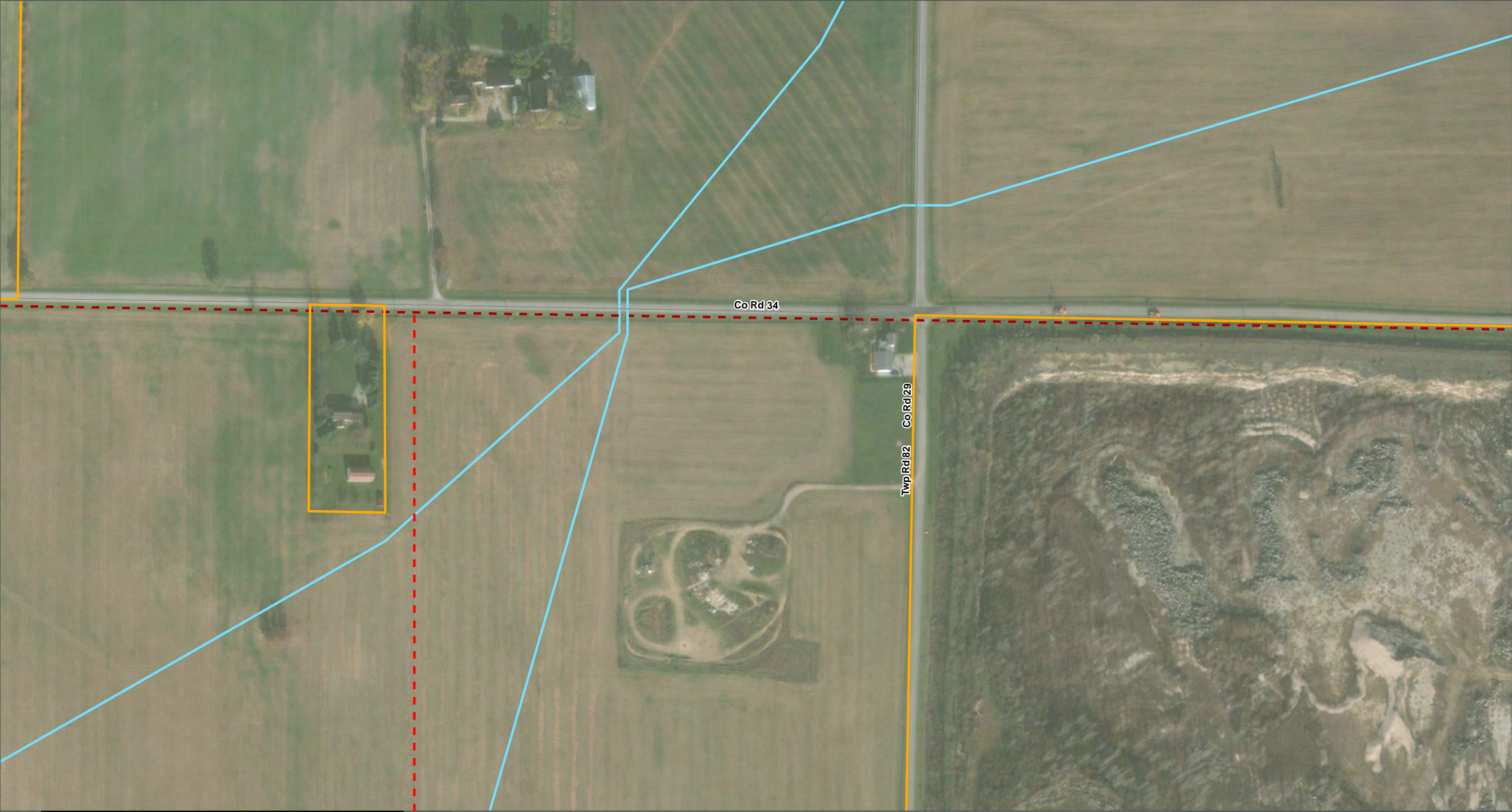
# Wetland and Waterbody Maps (Sheet 23 of 226)

Republic Wind Project  
Seneca and Sandusky Counties, OH



121 Continental Drive, Suite 308  
Newark, DE 19713 USA  
Phone (+1) 302-395-1919 Fax (+1) 302-395-1920  
[www.cardno.com](http://www.cardno.com)







 Turbine Location	 Field Delineated Pond
 Survey	 Proposed Collection Line
 Upland Datapoint	 Proposed Access Road -
 Wetland Datapoint	 Proposed Access Road - Public
 Field Delineated Wetland	 ODNR Wetland
 Delineated Wetland, Outside Current Survey Area	 NWI Wetland
 Field Delineated Stream/Ditch	 Local Road
 Delineated Waterbody, Outside Current Survey Area	 State Road
	 US Highway



Wetland and Waterbody Maps  
(Sheet 24 of 226)

Republic Wind Project  
Seneca and Sandusky Counties, OH



121 Continental Drive, Suite 308  
Newark, DE 19713 USA  
Phone (+1) 302-395-1919 Fax (+1) 302-395-1920  
[www.cardno.com](http://www.cardno.com)





Turbine Location	Field Delineated Pond
Survey	Proposed Collection Line
Upland Datapoint	Proposed Access Road -
Wetland Datapoint	Proposed Access Road - Public
Field Delineated Wetland	ODNR Wetland
Delineated Wetland, Outside Current Survey Area	NWI Wetland
Field Delineated Stream/Ditch	Local Road
Delineated Waterbody, Outside Current Survey Area	State Road
	US Highway



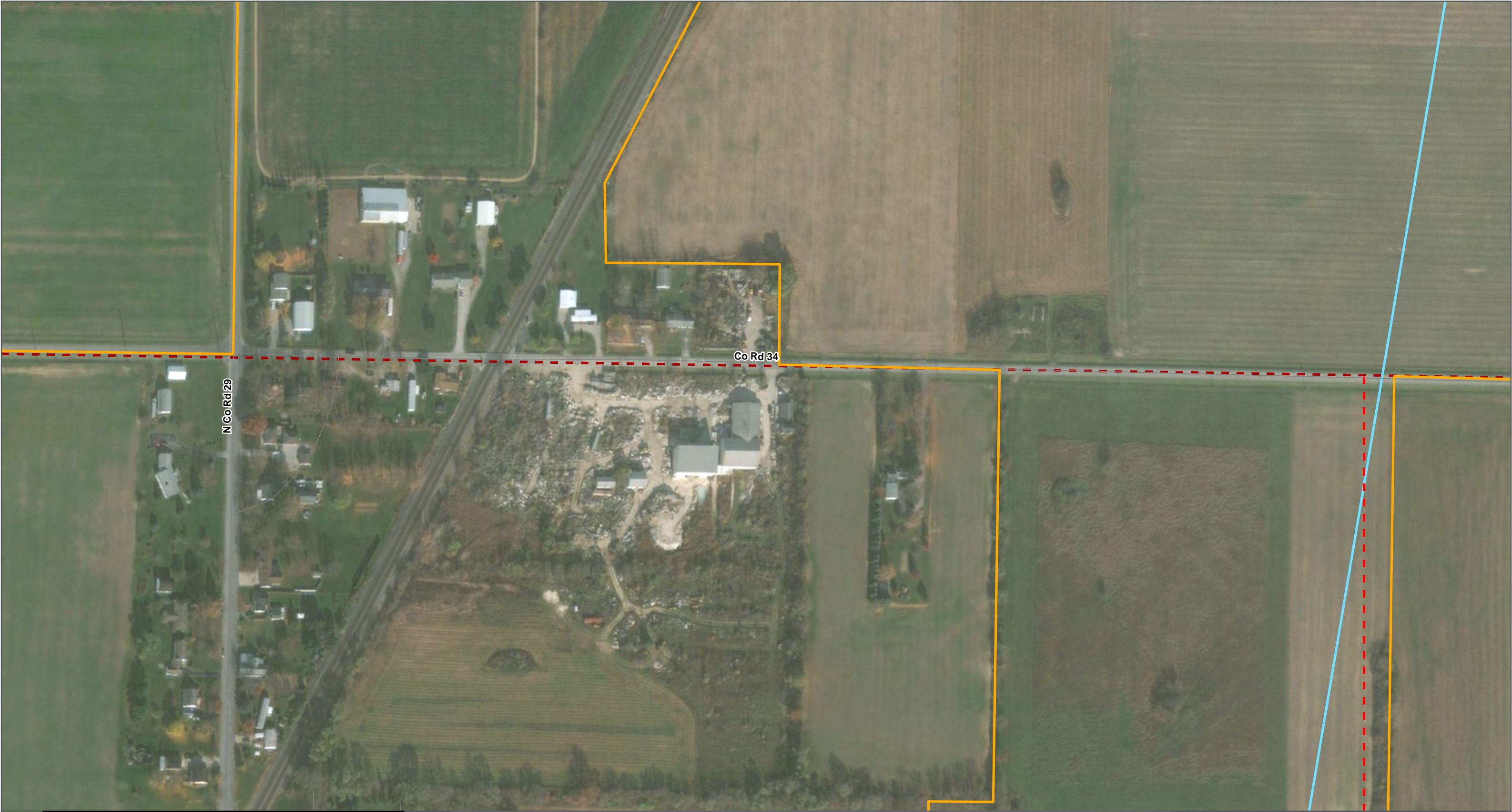
# Wetland and Waterbody Maps (Sheet 25 of 226)

Republic Wind Project  
Seneca and Sandusky Counties, OH

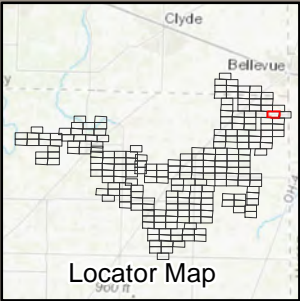


121 Continental Drive, Suite 308  
Newark, DE 19713 USA  
Phone (+1) 302-395-1919 Fax (+1) 302-395-1920  
[www.cardno.com](http://www.cardno.com)



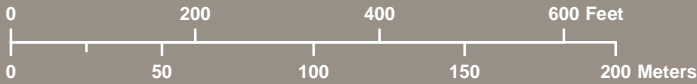


Turbine Location	Field Delineated Pond
Survey	Proposed Collection Line
Upland Datapoint	Proposed Access Road -
Wetland Datapoint	Proposed Access Road - Public
Field Delineated Wetland	ODNR Wetland
Delineated Wetland, Outside Current Survey Area	NWI Wetland
Field Delineated Stream/Ditch	Local Road
Delineated Waterbody, Outside Current Survey Area	State Road
	US Highway




Wetland and Waterbody Maps  
(Sheet 26 of 226)

Republic Wind Project  
Seneca and Sandusky Counties, OH



121 Continental Drive, Suite 308  
Newark, DE 19713 USA  
Phone (+1) 302-395-1919 Fax (+1) 302-395-1920  
[www.cardno.com](http://www.cardno.com)



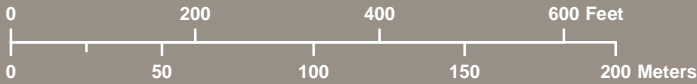


Turbine Location	Field Delineated Pond
Survey	Proposed Collection Line
Upland Datapoint	Proposed Access Road -
Wetland Datapoint	Proposed Access Road - Public
Field Delineated Wetland	ODNR Wetland
Delineated Wetland, Outside Current Survey Area	NWI Wetland
Field Delineated Stream/Ditch	Local Road
Delineated Waterbody, Outside Current Survey Area	State Road
	US Highway



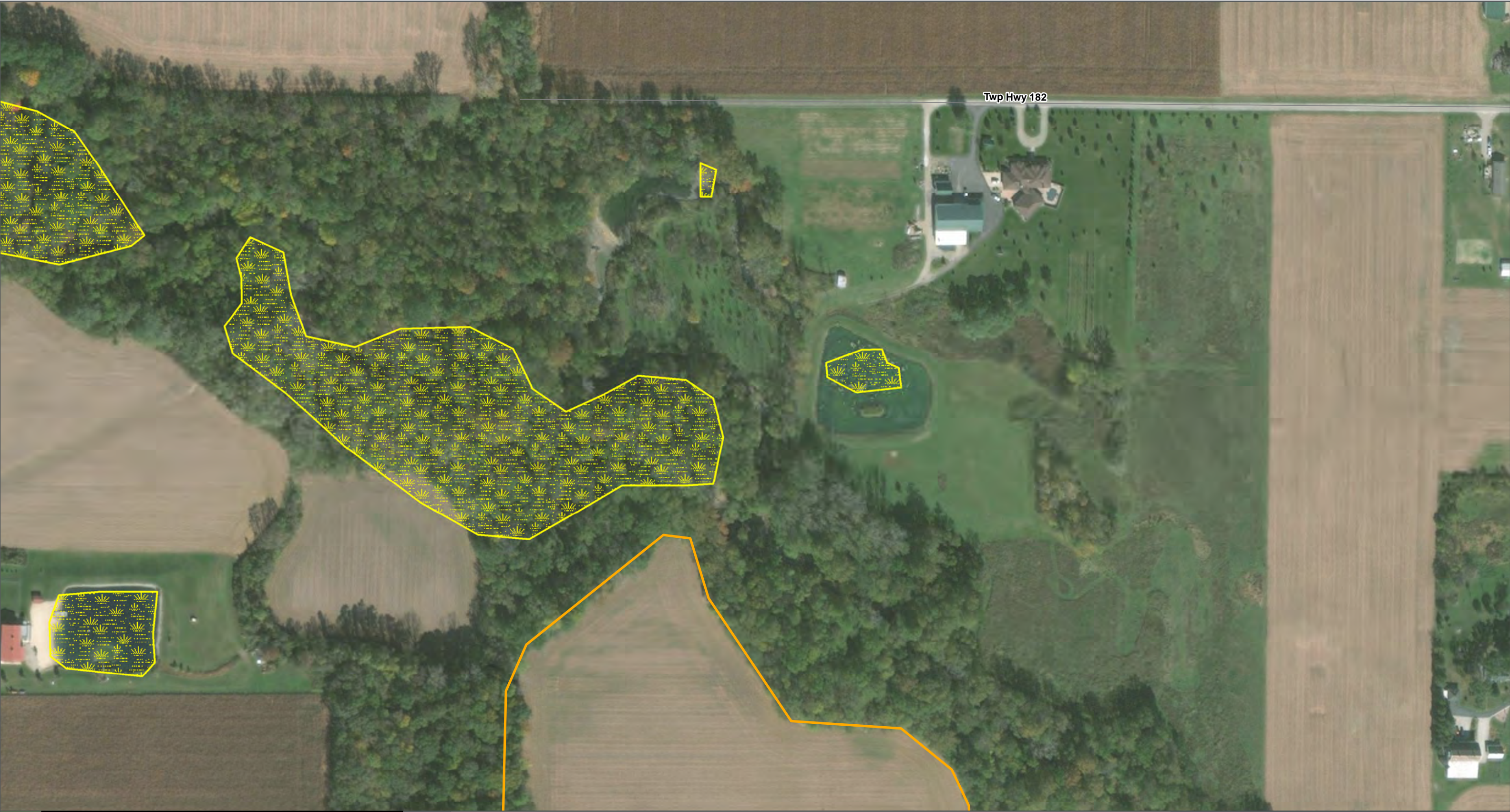
Wetland and Waterbody Maps  
(Sheet 27 of 226)


Republic Wind Project  
Seneca and Sandusky Counties, OH




















121 Continental Drive, Suite 308  
Newark, DE 19713 USA  
Phone (+1) 302-395-1919 Fax (+1) 302-395-1920  
[www.cardno.com](http://www.cardno.com)







 Turbine Location	 Field Delineated Pond
 Survey	 Proposed Collection Line
 Upland Datapoint	 Proposed Access Road -
 Wetland Datapoint	 Proposed Access Road - Public
 Field Delineated Wetland	 ODNR Wetland
 Delineated Wetland, Outside Current Survey Area	 NWI Wetland
 Field Delineated Stream/Ditch	 Local Road
 Delineated Waterbody, Outside Current Survey Area	 State Road
	 US Highway



Wetland and Waterbody Maps  
(Sheet 28 of 226)

Republic Wind Project  
Seneca and Sandusky Counties, OH



121 Continental Drive, Suite 308  
Newark, DE 19713 USA  
Phone (+1) 302-395-1919 Fax (+1) 302-395-1920  
[www.cardno.com](http://www.cardno.com)





Turbine Location	Field Delineated Pond
Survey	Proposed Collection Line
Upland Datapoint	Proposed Access Road -
Wetland Datapoint	Proposed Access Road - Public
Field Delineated Wetland	ODNr Wetland
Delineated Wetland, Outside Current Survey Area	NWI Wetland
Field Delineated Stream/Ditch	Local Road
Delineated Waterbody, Outside Current Survey Area	State Road
	US Highway



Wetland and Waterbody Maps  
(Sheet 29 of 226)


Republic Wind Project  
Seneca and Sandusky Counties, OH




















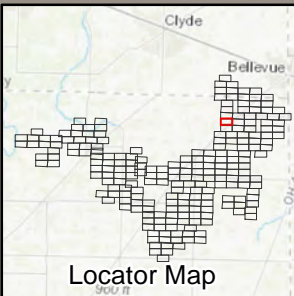
121 Continental Drive, Suite 308  
Newark, DE 19713 USA  
Phone (+1) 302-395-1919 Fax (+1) 302-395-1920  
[www.cardno.com](http://www.cardno.com)







 Turbine Location	 Field Delineated Pond
 Survey	 Proposed Collection Line
 Upland Datapoint	 Proposed Access Road -
 Wetland Datapoint	 Proposed Access Road - Public
 Field Delineated Wetland	 ODNR Wetland
 Delineated Wetland, Outside Current Survey Area	 NWI Wetland
 Field Delineated Stream/Ditch	 Local Road
 Delineated Waterbody, Outside Current Survey Area	 State Road
	 US Highway




Locator Map

### Wetland and Waterbody Maps (Sheet 30 of 226)

Republic Wind Project  
Seneca and Sandusky Counties, OH

0 200 400 600 Feet

0 50 100 150 200 Meters



Shaping the Future

121 Continental Drive, Suite 308  
Newark, DE 19713 USA  
Phone (+1) 302-395-1919 Fax (+1) 302-395-1920  
[www.cardno.com](http://www.cardno.com)





Turbine Location	Field Delineated Pond
Survey	Proposed Collection Line
Upland Datapoint	Proposed Access Road -
Wetland Datapoint	Proposed Access Road - Public
Field Delineated Wetland	ODNR Wetland
Delineated Wetland, Outside Current Survey Area	NWI Wetland
Field Delineated Stream/Ditch	Local Road
Delineated Waterbody, Outside Current Survey Area	State Road
	US Highway



Wetland and Waterbody Maps  
(Sheet 31 of 226)

Republic Wind Project  
Seneca and Sandusky Counties, OH



121 Continental Drive, Suite 308  
Newark, DE 19713 USA  
Phone (+1) 302-395-1919 Fax (+1) 302-395-1920  
[www.cardno.com](http://www.cardno.com)



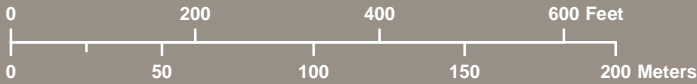


Turbine Location	Field Delineated Pond
Survey	Proposed Collection Line
Upland Datapoint	Proposed Access Road -
Wetland Datapoint	Proposed Access Road - Public
Field Delineated Wetland	ODNR Wetland
Delineated Wetland, Outside Current Survey Area	NWI Wetland
Field Delineated Stream/Ditch	Local Road
Delineated Waterbody, Outside Current Survey Area	State Road
	US Highway



Wetland and Waterbody Maps  
(Sheet 32 of 226)

Republic Wind Project  
Seneca and Sandusky Counties, OH



121 Continental Drive, Suite 308  
Newark, DE 19713 USA  
Phone (+1) 302-395-1919 Fax (+1) 302-395-1920  
[www.cardno.com](http://www.cardno.com)







 Turbine Location	 Field Delineated Pond
 Survey	 Proposed Collection Line
 Upland Datapoint	 Proposed Access Road - Private
 Wetland Datapoint	 Proposed Access Road - Public
 Field Delineated Wetland	 ODNR Wetland
 Delineated Wetland, Outside Current Survey Area	 NWI Wetland
 Field Delineated Stream/Ditch	 Local Road
 Delineated Waterbody, Outside Current Survey Area	 State Road
	 US Highway



Wetland and Waterbody Maps  
(Sheet 33 of 226)

Republic Wind Project  
Seneca and Sandusky Counties, OH



121 Continental Drive, Suite 308  
Newark, DE 19713 USA  
Phone (+1) 302-395-1919 Fax (+1) 302-395-1920  
[www.cardno.com](http://www.cardno.com)







 Turbine Location	 Field Delineated Pond
 Survey	 Proposed Collection Line
 Upland Datapoint	 Proposed Access Road -
 Wetland Datapoint	 Proposed Access Road - Public
 Field Delineated Wetland	 ODNR Wetland
 Delineated Wetland, Outside Current Survey Area	 NWI Wetland
 Field Delineated Stream/Ditch	 Local Road
 Delineated Waterbody, Outside Current Survey Area	 State Road
	 US Highway



Wetland and Waterbody Maps  
(Sheet 34 of 226)

Republic Wind Project  
Seneca and Sandusky Counties, OH



121 Continental Drive, Suite 308  
Newark, DE 19713 USA  
Phone (+1) 302-395-1919 Fax (+1) 302-395-1920  
[www.cardno.com](http://www.cardno.com)





Turbine Location	Field Delineated Pond
Survey	Proposed Collection Line
Upland Datapoint	Proposed Access Road -
Wetland Datapoint	Proposed Access Road - Public
Field Delineated Wetland	ODNR Wetland
Delineated Wetland, Outside Current Survey Area	NWI Wetland
Field Delineated Stream/Ditch	Local Road
Delineated Waterbody, Outside Current Survey Area	State Road
	US Highway



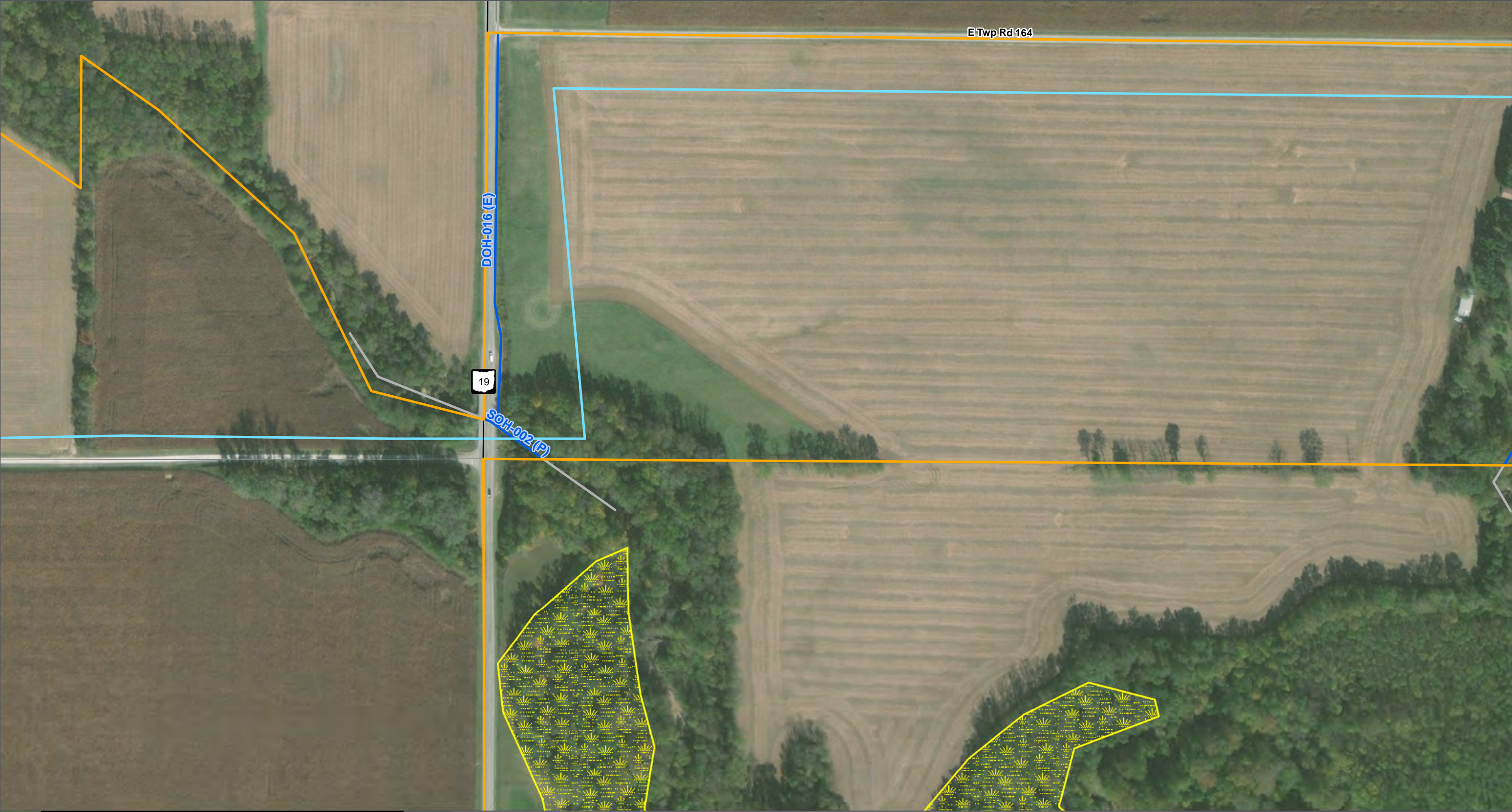
Wetland and Waterbody Maps  
(Sheet 35 of 226)

Republic Wind Project  
Seneca and Sandusky Counties, OH



121 Continental Drive, Suite 308  
Newark, DE 19713 USA  
Phone (+1) 302-395-1919 Fax (+1) 302-395-1920  
[www.cardno.com](http://www.cardno.com)





- Turbine Location
- Survey
- Upland Datapoint
- Wetland Datapoint
- Field Delineated Wetland
- Delineated Wetland, Outside Current Survey Area
- Field Delineated Stream/Ditch
- Delineated Waterbody, Outside Current Survey Area
- Field Delineated Pond
- Proposed Collection Line
- Proposed Access Road -
- Proposed Access Road - Public
- ODNR Wetland
- NWI Wetland
- Local Road
- State Road
- US Highway



## Wetland and Waterbody Maps (Sheet 36 of 226)

Republic Wind Project  
Seneca and Sandusky Counties, OH



121 Continental Drive, Suite 308  
Newark, DE 19713 USA  
Phone (+1) 302-395-1919 Fax (+1) 302-395-1920  
[www.cardno.com](http://www.cardno.com)







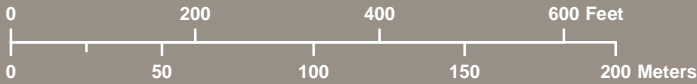


Turbine Location	Field Delineated Pond
Survey	Proposed Collection Line
Upland Datapoint	Proposed Access Road -
Wetland Datapoint	Proposed Access Road - Public
Field Delineated Wetland	ODNR Wetland
Delineated Wetland, Outside Current Survey Area	NWI Wetland
Field Delineated Stream/Ditch	Local Road
Delineated Waterbody, Outside Current Survey Area	State Road
	US Highway



Wetland and Waterbody Maps  
(Sheet 38 of 226)

Republic Wind Project  
Seneca and Sandusky Counties, OH

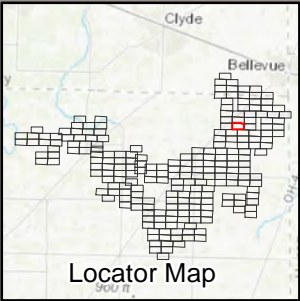


121 Continental Drive, Suite 308  
Newark, DE 19713 USA  
Phone (+1) 302-395-1919 Fax (+1) 302-395-1920  
[www.cardno.com](http://www.cardno.com)





Turbine Location	Field Delineated Pond
Survey	Proposed Collection Line
Upland Datapoint	Proposed Access Road -
Wetland Datapoint	Proposed Access Road - Public
Field Delineated Wetland	ODNR Wetland
Delineated Wetland, Outside Current Survey Area	NWI Wetland
Field Delineated Stream/Ditch	Local Road
Delineated Waterbody, Outside Current Survey Area	State Road
	US Highway



Wetland and Waterbody Maps  
(Sheet 39 of 226)

Republic Wind Project  
Seneca and Sandusky Counties, OH



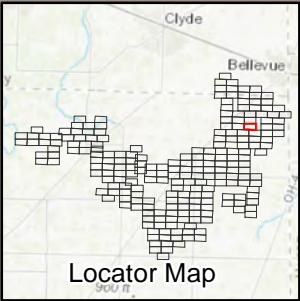
121 Continental Drive, Suite 308  
Newark, DE 19713 USA  
Phone (+1) 302-395-1919 Fax (+1) 302-395-1920  
[www.cardno.com](http://www.cardno.com)







 Turbine Location	 Field Delineated Pond
 Survey	 Proposed Collection Line
 Upland Datapoint	 Proposed Access Road -
 Wetland Datapoint	 Proposed Access Road - Public
 Field Delineated Wetland	 ODNR Wetland
 Delineated Wetland, Outside Current Survey Area	 NWI Wetland
 Field Delineated Stream/Ditch	 Local Road
 Delineated Waterbody, Outside Current Survey Area	 State Road
	 US Highway



# Wetland and Waterbody Maps (Sheet 40 of 226)

Republic Wind Project  
Seneca and Sandusky Counties, OH



121 Continental Drive, Suite 308  
Newark, DE 19713 USA  
Phone (+1) 302-395-1919 Fax (+1) 302-395-1920  
[www.cardno.com](http://www.cardno.com)





Turbine Location	Field Delineated Pond
Survey	Proposed Collection Line
Upland Datapoint	Proposed Access Road -
Wetland Datapoint	Proposed Access Road - Public
Field Delineated Wetland	ODNR Wetland
Delineated Wetland, Outside Current Survey Area	NWI Wetland
Field Delineated Stream/Ditch	Local Road
Delineated Waterbody, Outside Current Survey Area	State Road
	US Highway



Wetland and Waterbody Maps  
(Sheet 41 of 226)

Republic Wind Project  
Seneca and Sandusky Counties, OH



121 Continental Drive, Suite 308  
Newark, DE 19713 USA  
Phone (+1) 302-395-1919 Fax (+1) 302-395-1920  
[www.cardno.com](http://www.cardno.com)







 Turbine Location	 Field Delineated Pond
 Survey	 Proposed Collection Line
 Upland Datapoint	 Proposed Access Road -
 Wetland Datapoint	 Proposed Access Road - Public
 Field Delineated Wetland	 ODNR Wetland
 Delineated Wetland, Outside Current Survey Area	 NWI Wetland
 Field Delineated Stream/Ditch	 Local Road
 Delineated Waterbody, Outside Current Survey Area	 State Road
	 US Highway



Wetland and Waterbody Maps  
(Sheet 42 of 226)

Republic Wind Project  
Seneca and Sandusky Counties, OH



121 Continental Drive, Suite 308  
Newark, DE 19713 USA  
Phone (+1) 302-395-1919 Fax (+1) 302-395-1920  
[www.cardno.com](http://www.cardno.com)





Turbine Location	Field Delineated Pond
Survey	Proposed Collection Line
Upland Datapoint	Proposed Access Road -
Wetland Datapoint	Proposed Access Road - Public
Field Delineated Wetland	ODNR Wetland
Delineated Wetland, Outside Current Survey Area	NWI Wetland
Field Delineated Stream/Ditch	Local Road
Delineated Waterbody, Outside Current Survey Area	State Road
	US Highway



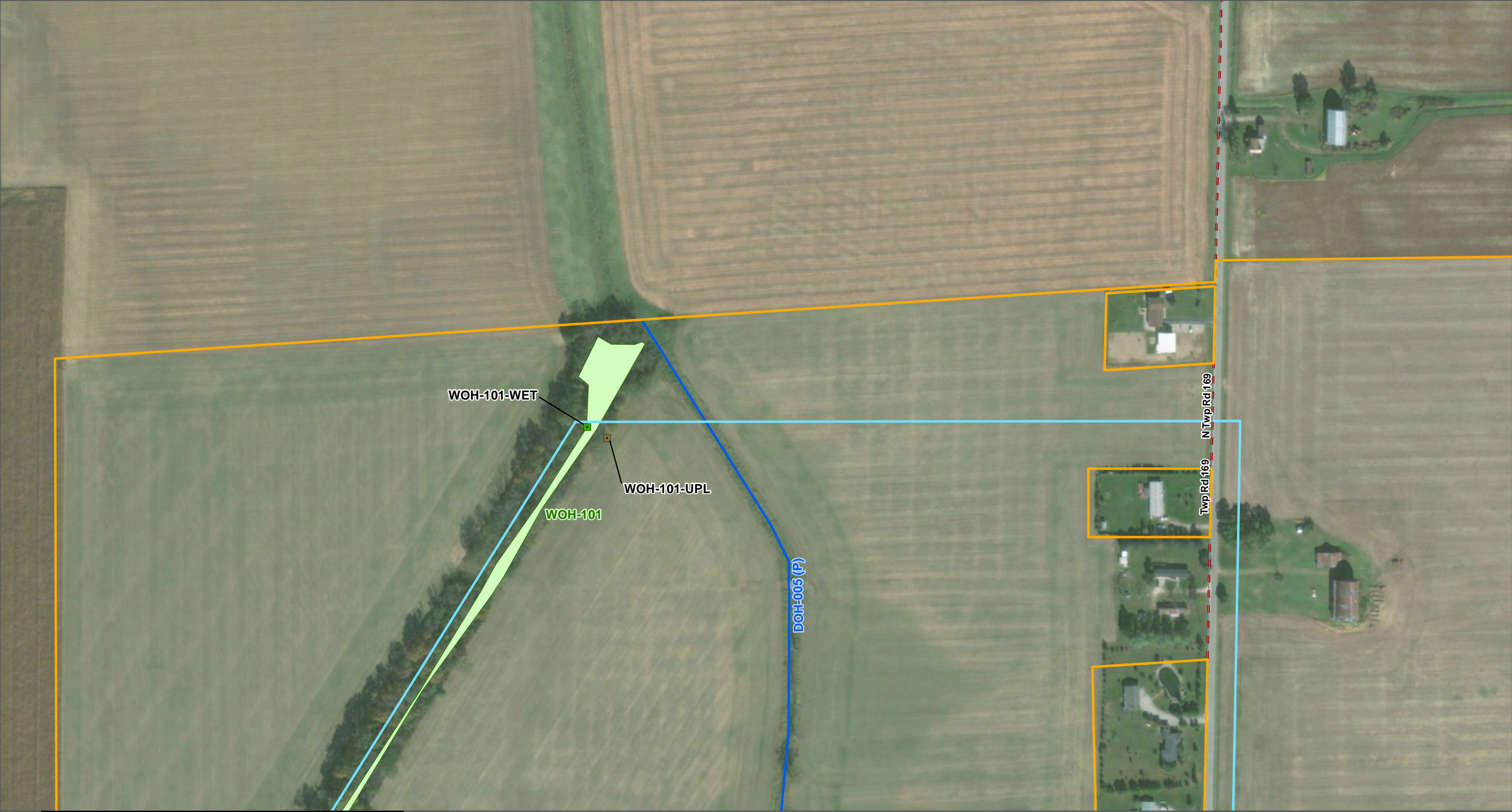
# Wetland and Waterbody Maps (Sheet 43 of 226)

Republic Wind Project  
Seneca and Sandusky Counties, OH



121 Continental Drive, Suite 308  
Newark, DE 19713 USA  
Phone (+1) 302-395-1919 Fax (+1) 302-395-1920  
[www.cardno.com](http://www.cardno.com)





Turbine Location	Field Delineated Pond
Survey	Proposed Collection Line
Upland Datapoint	Proposed Access Road -
Wetland Datapoint	Proposed Access Road - Public
Field Delineated Wetland	ODNR Wetland
Delineated Wetland, Outside Current Survey Area	NWI Wetland
Field Delineated Stream/Ditch	Local Road
Delineated Waterbody, Outside Current Survey Area	State Road
	US Highway



# Wetland and Waterbody Maps (Sheet 44 of 226)

Republic Wind Project  
Seneca and Sandusky Counties, OH



121 Continental Drive, Suite 308  
Newark, DE 19713 USA  
Phone (+1) 302-395-1919 Fax (+1) 302-395-1920  
[www.cardno.com](http://www.cardno.com)



**This foregoing document was electronically filed with the Public Utilities**

**Commission of Ohio Docketing Information System on**

**2/2/2018 2:11:27 PM**

**in**

**Case No(s). 17-2295-EL-BGN**

Summary: Application Exhibit F Appendix H - Part 2 of 14 electronically filed by Teresa Orahod on behalf of Sally W. Bloomfield