


















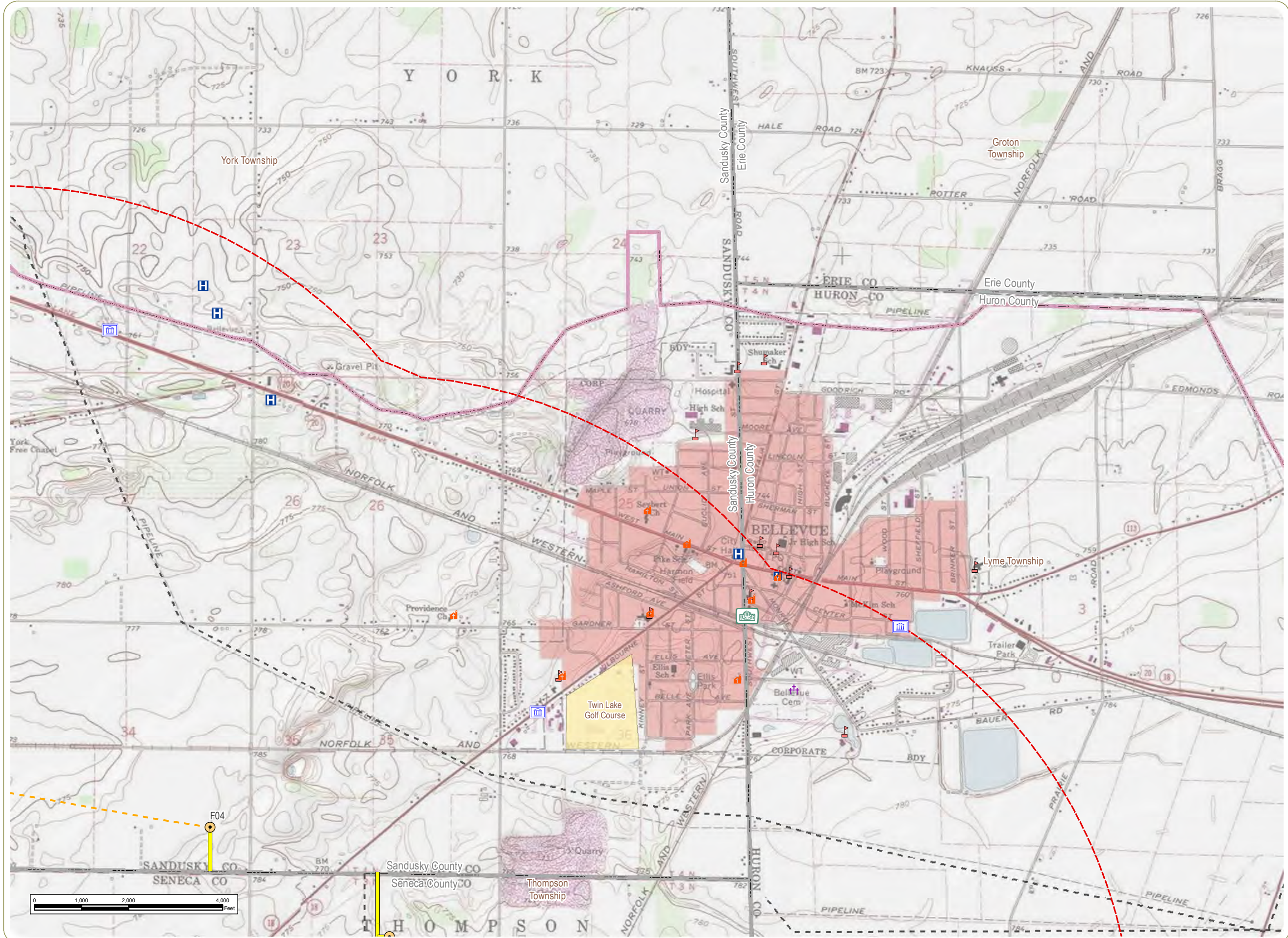
York Township, Sandusky
County, Pleasant, Adams,
Thompson, Scipio and Reed
Townships, Seneca County,
Ohio

-  Wind Turbine
-  Church
-  School
-  Cemetery
-  Library
-  Hospital/Polyclinic
-  Government Office
-  Museum
-  Collection Line
-  Access Road
-  Hazardous Liquid Pipeline
-  Gas Transmission Pipeline
-  Recreation Area
-  Golf Course
-  2-Mile Study Area
-  Township Boundary
-  County Boundary

Notes:

1. Basemap: ESRI ArcGIS Online "USA Topo Maps" map service.
2. Facility shapefiles provided by Apex; gas transmission lines, hazardous liquid pipelines, and churches digitized by EDR.
3. Existing transmission line data was digitized by EDR based on data obtained from the Public Utilities Commission of Ohio.
3. This map was generated in ArcMap on January 22, 2018.
4. This is a color graphic. Reproduction in grayscale may misrepresent the data.
5. Map Scale: 1:24,000





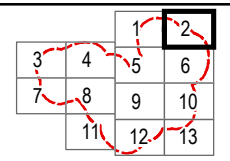
Republic Wind Farm

York Township, Sandusky County, Pleasant, Adams, Thompson, Scipio and Reed Townships, Seneca County, Ohio

Figure 03-1. Map of Project Area Geography and Topography

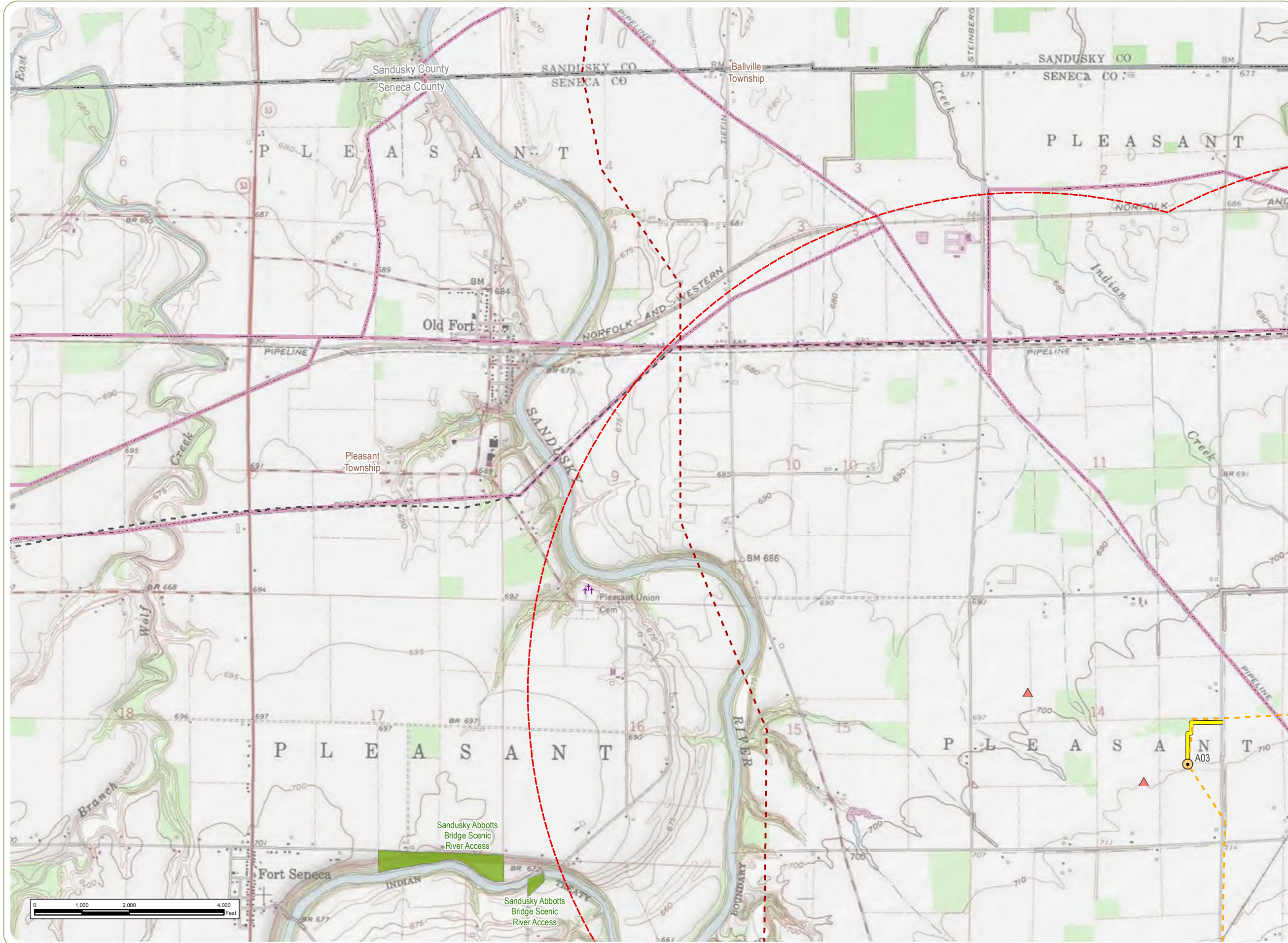
- Wind Turbine
- Church
- School
- Cemetery
- Library
- Hospital/Polyclinic
- Government Office
- Museum
- Collection Line
- Access Road
- Hazardous Liquid Pipeline
- Gas Transmission Pipeline
- Golf Course
- 2-Mile Study Area
- Township Boundary
- County Boundary

Sheet 2 of 13



Notes:
1. Basemap: ESRI ArcGIS Online "USA Topo Maps" map service. 2. Facility shapefiles provided by Apex; gas transmission lines, hazardous liquid pipelines, and churches digitized by EDR. 3. Existing transmission line data was digitized by EDR based on data obtained from the Public Utilities Commission of Ohio. 3. This map was generated in ArcMap on January 22, 2018.4. This is a color graphic. Reproduction in grayscale may misrepresent the data. 5. Map Scale: 1:24,000





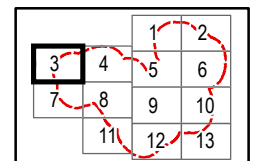
Republic Wind Farm

York Township, Sandusky County, Pleasant, Adams, Thompson, Scipio and Reed Townships, Seneca County, Ohio

Figure 03-1. Map of Project Area Geography and Topography

- Wind Turbine
- Met Tower
- Cemetery
- Collection Line
- Access Road
- Existing Transmission Line
- Hazardous Liquid Pipeline
- Gas Transmission Pipeline
- Recreation Area
- 2-Mile Study Area
- Township Boundary
- County Boundary

Sheet 3 of 13

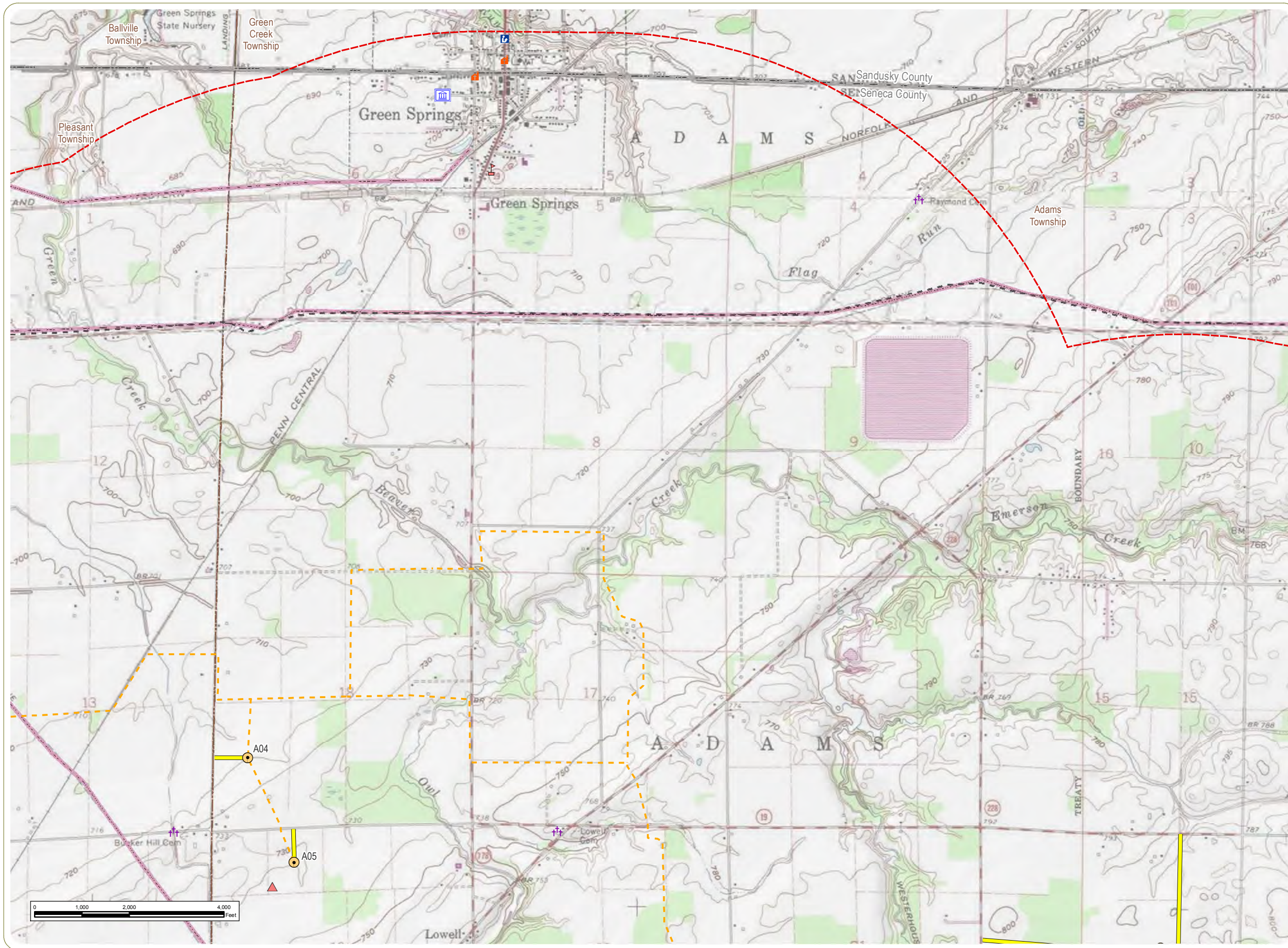


Notes:

1. Basemap: ESRI ArcGIS Online "USA Topo Maps" map service. 2. Facility shapefiles provided by Apex; gas transmission lines, hazardous liquid pipelines, and churches digitized by EDR. 3. Existing transmission line data was digitized by EDR based on data obtained from the Public Utilities Commission of Ohio. 3. This map was generated in ArcMap on January 22, 2018.4. This is a color graphic. Reproduction in grayscale may misrepresent the data. 5. Map Scale: 1:24,000



www.edrdpc.com



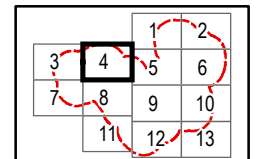
Republic Wind Farm

York Township, Sandusky County, Pleasant, Adams, Thompson, Scipio and Reed Townships, Seneca County, Ohio

Figure 03-1. Map of Project Area Geography and Topography

- Wind Turbine
- Met Tower
- Church
- School
- Cemetery
- Library
- Government Office
- Collection Line
- Access Road
- Hazardous Liquid Pipeline
- Gas Transmission Pipeline
- 2-Mile Study Area
- Township Boundary
- County Boundary

Sheet 4 of 13

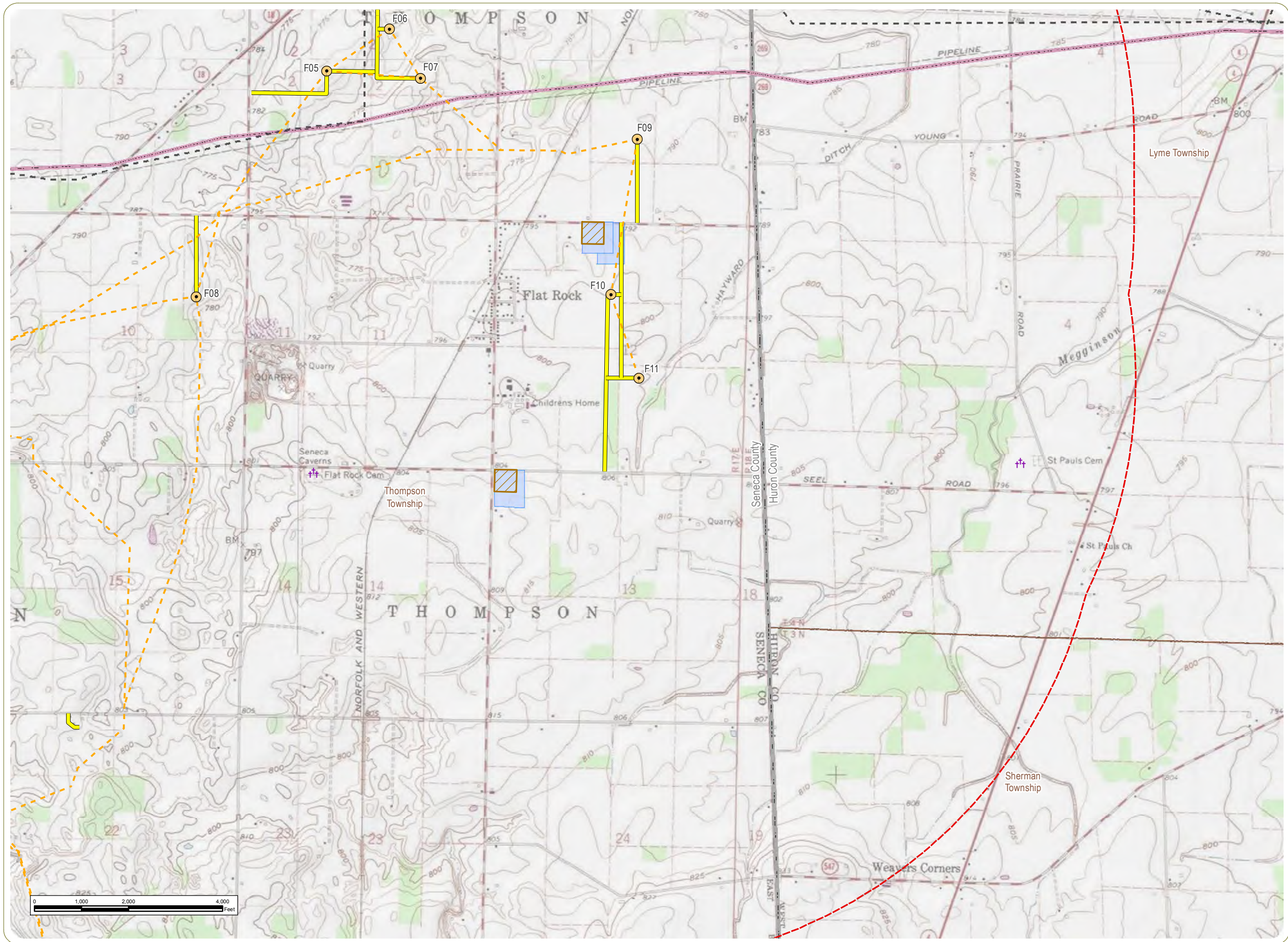


Notes:

1. Basemap: ESRI ArcGIS Online "USA Topo Maps" map service. 2. Facility shapefiles provided by Apex; gas transmission lines, hazardous liquid pipelines, and churches digitized by EDR. 3. Existing transmission line data was digitized by EDR based on data obtained from the Public Utilities Commission of Ohio. 3. This map was generated in ArcMap on January 22, 2018.4. This is a color graphic. Reproduction in grayscale may misrepresent the data. 5. Map Scale: 1:24,000



www.edrdpc.com



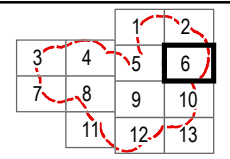
Republic Wind Farm

York Township, Sandusky County, Pleasant, Adams, Thompson, Scipio and Reed Townships, Seneca County, Ohio

Figure 03-1. Map of Project Area Geography and Topography

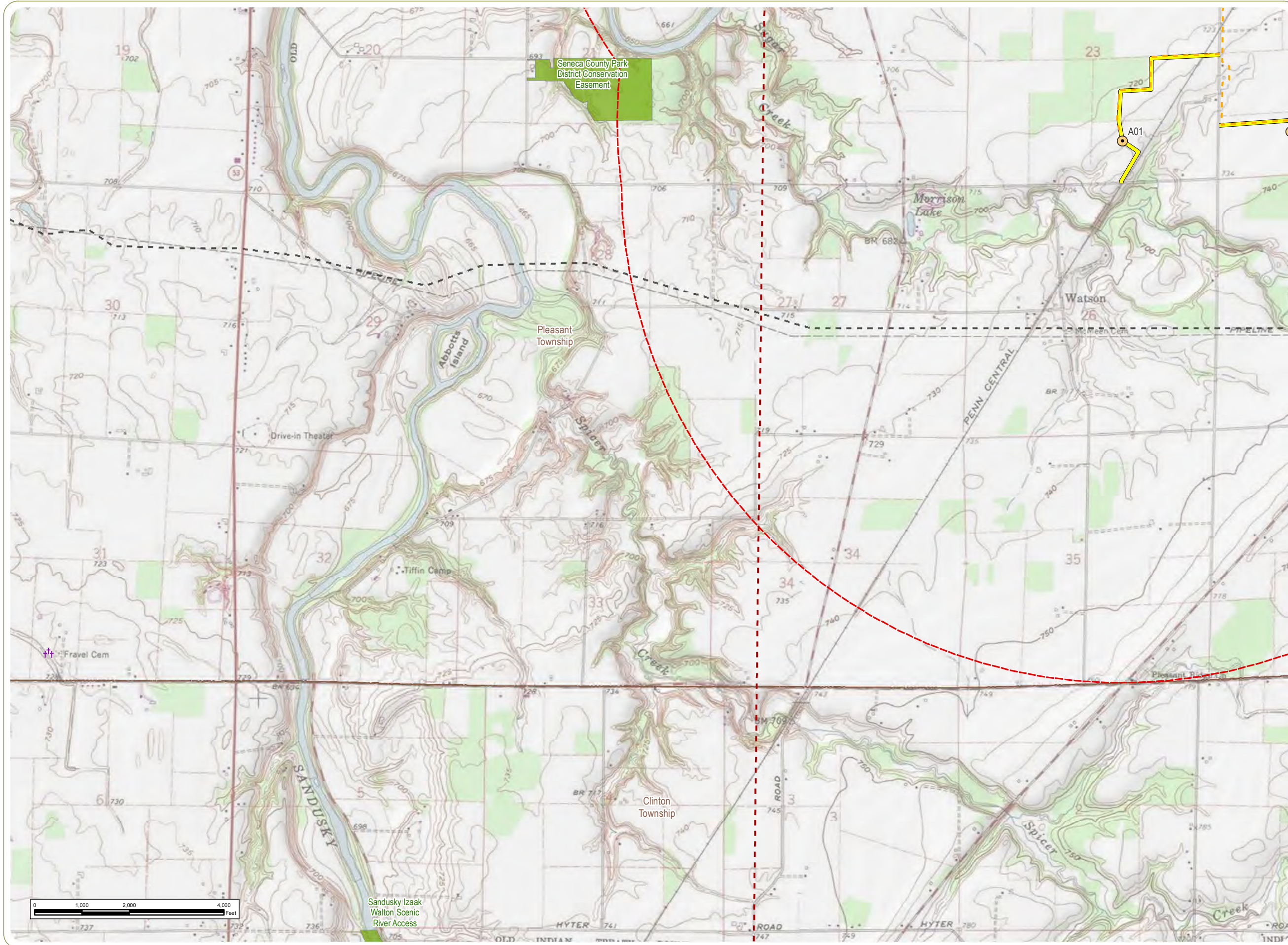
- Wind Turbine
- Cemetery
- Collection Line
- Access Road
- Hazardous Liquid Pipeline
- Gas Transmission Pipeline
- O&M Facility
- Laydown Yard
- 2-Mile Study Area
- Township Boundary
- County Boundary

Sheet 6 of 13



Notes:
1. Basemap: ESRI ArcGIS Online "USA Topo Maps" map service. 2. Facility shapefiles provided by Apex; gas transmission lines, hazardous liquid pipelines, and churches digitized by EDR. 3. Existing transmission line data was digitized by EDR based on data obtained from the Public Utilities Commission of Ohio. 3. This map was generated in ArcMap on January 22, 2018.4. This is a color graphic. Reproduction in grayscale may misrepresent the data. 5. Map Scale: 1:24,000





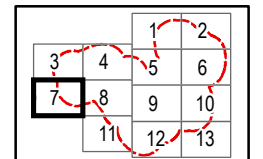
Republic Wind Farm

York Township, Sandusky County, Pleasant, Adams, Thompson, Scipio and Reed Townships, Seneca County, Ohio

Figure 03-1. Map of Project Area Geography and Topography

- Wind Turbine
- Cemetery
- Collection Line
- Access Road
- Existing Transmission Line
- Hazardous Liquid Pipeline
- Recreation Area
- 2-Mile Study Area
- Township Boundary
- County Boundary

Sheet 7 of 13

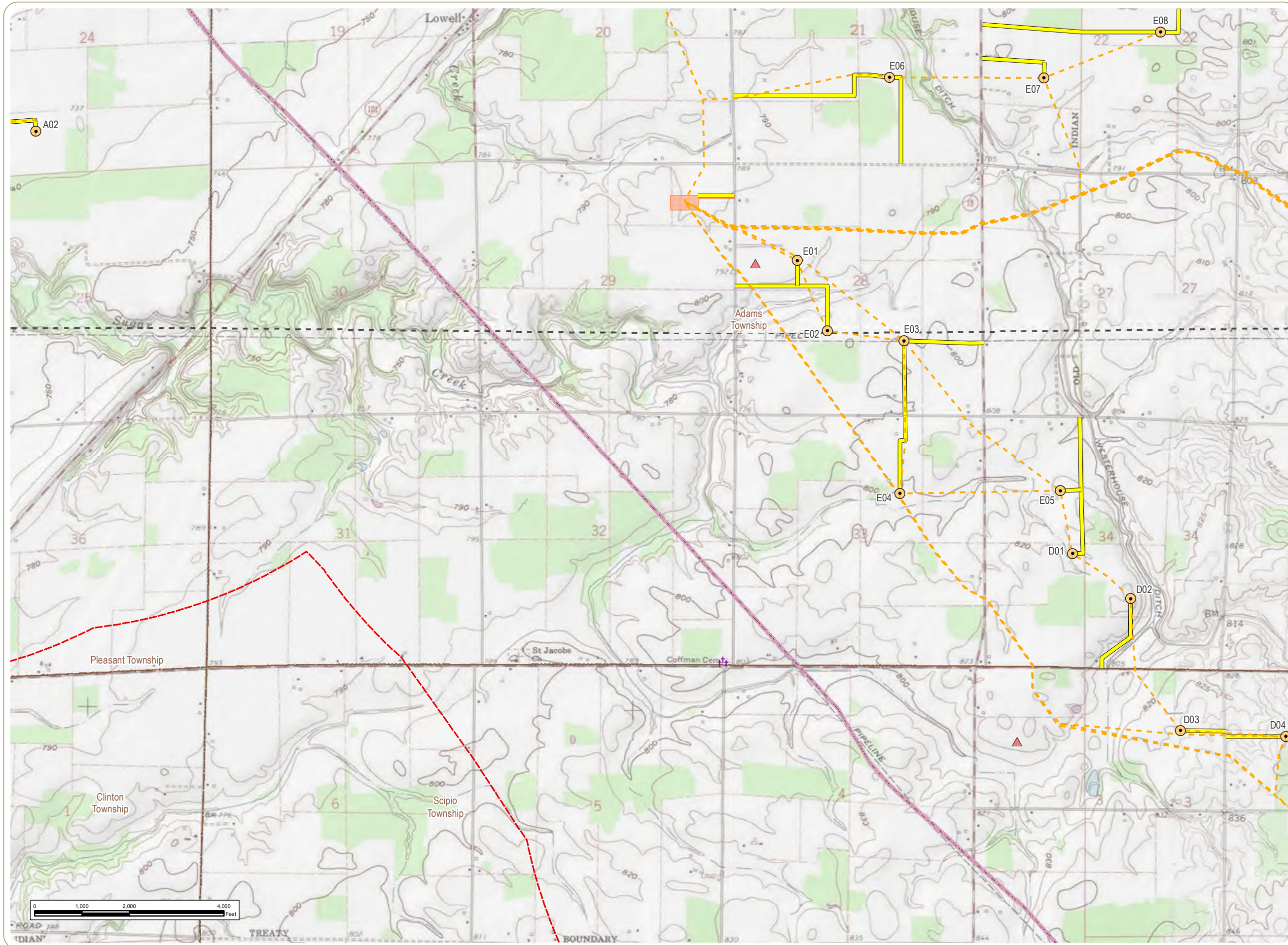


Notes:

1. Basemap: ESRI ArcGIS Online "USA Topo Maps" map service. 2. Facility shapefiles provided by Apex; gas transmission lines, hazardous liquid pipelines, and churches digitized by EDR. 3. Existing transmission line data was digitized by EDR based on data obtained from the Public Utilities Commission of Ohio. 3. This map was generated in ArcMap on January 22, 2018.4. This is a color graphic. Reproduction in grayscale may misrepresent the data. 5. Map Scale: 1:24,000



www.edrdpc.com



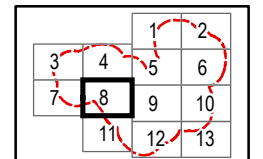
Republic Wind Farm

York Township, Sandusky County, Pleasant, Adams, Thompson, Scipio and Reed Townships, Seneca County, Ohio

Figure 03-1. Map of Project Area Geography and Topography

- Wind Turbine
- Met Tower
- Cemetery
- Collection Line
- Access Road
- Hazardous Liquid Pipeline
- Gas Transmission Pipeline
- Collection Substation
- 2-Mile Study Area
- Township Boundary
- County Boundary

Sheet 8 of 13

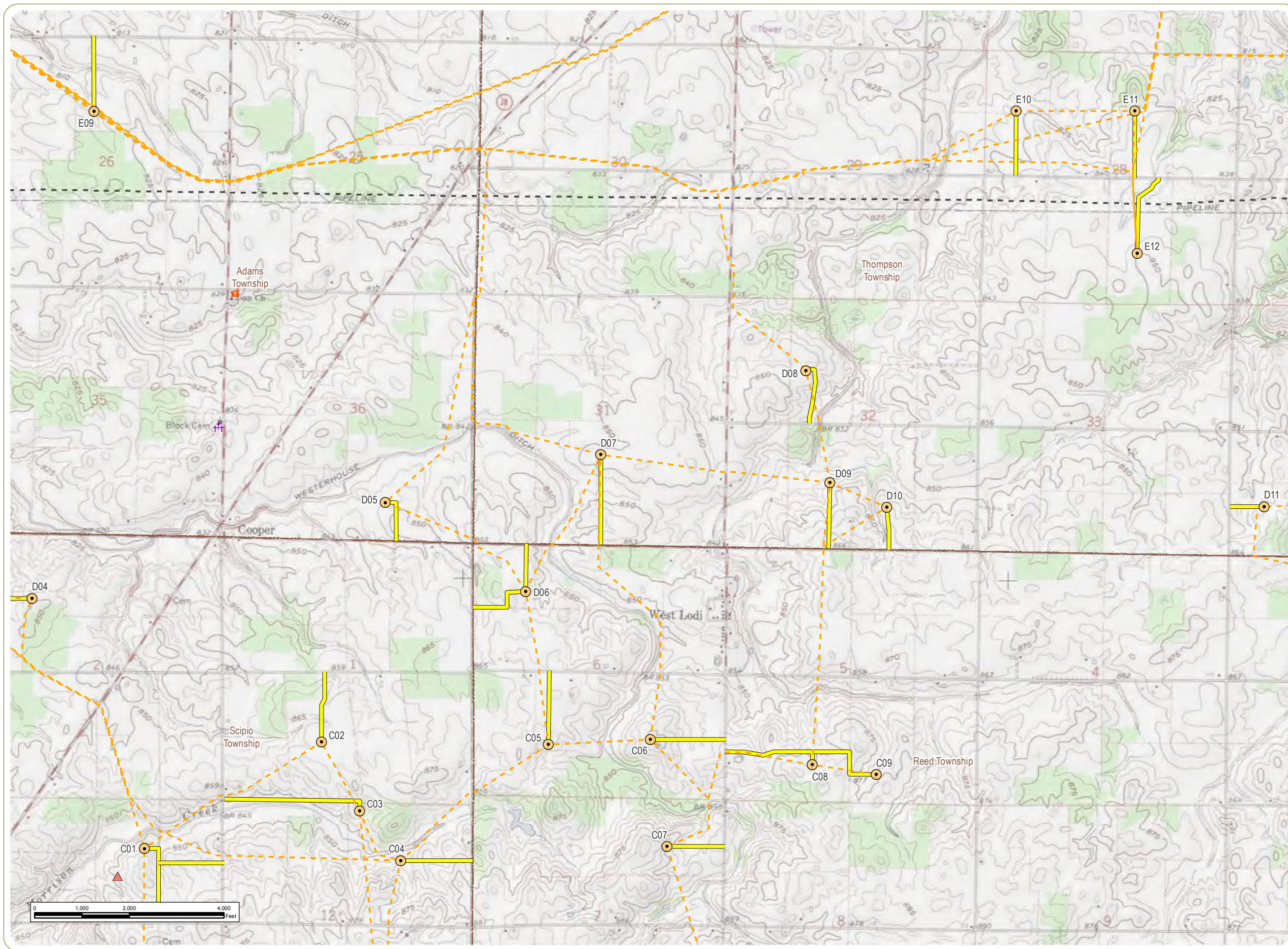


Notes:

1. Basemap: ESRI ArcGIS Online "USA Topo Maps" map service. 2. Facility shapefiles provided by Apex; gas transmission lines, hazardous liquid pipelines, and churches digitized by EDR. 3. Existing transmission line data was digitized by EDR based on data obtained from the Public Utilities Commission of Ohio. 3. This map was generated in ArcMap on January 22, 2018.4. This is a color graphic. Reproduction in grayscale may misrepresent the data. 5. Map Scale: 1:24,000



www.edrdpc.com



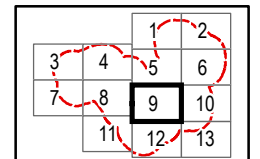
Republic Wind Farm

York Township, Sandusky County, Pleasant, Adams, Thompson, Scipio and Reed Townships, Seneca County, Ohio

Figure 03-1. Map of Project Area Geography and Topography


- Wind Turbine
- Met Tower
- Church
- Cemetery
- Collection Line
- Access Road
- Hazardous Liquid Pipeline
- 2-Mile Study Area
- Township Boundary
- County Boundary

Sheet 9 of 13

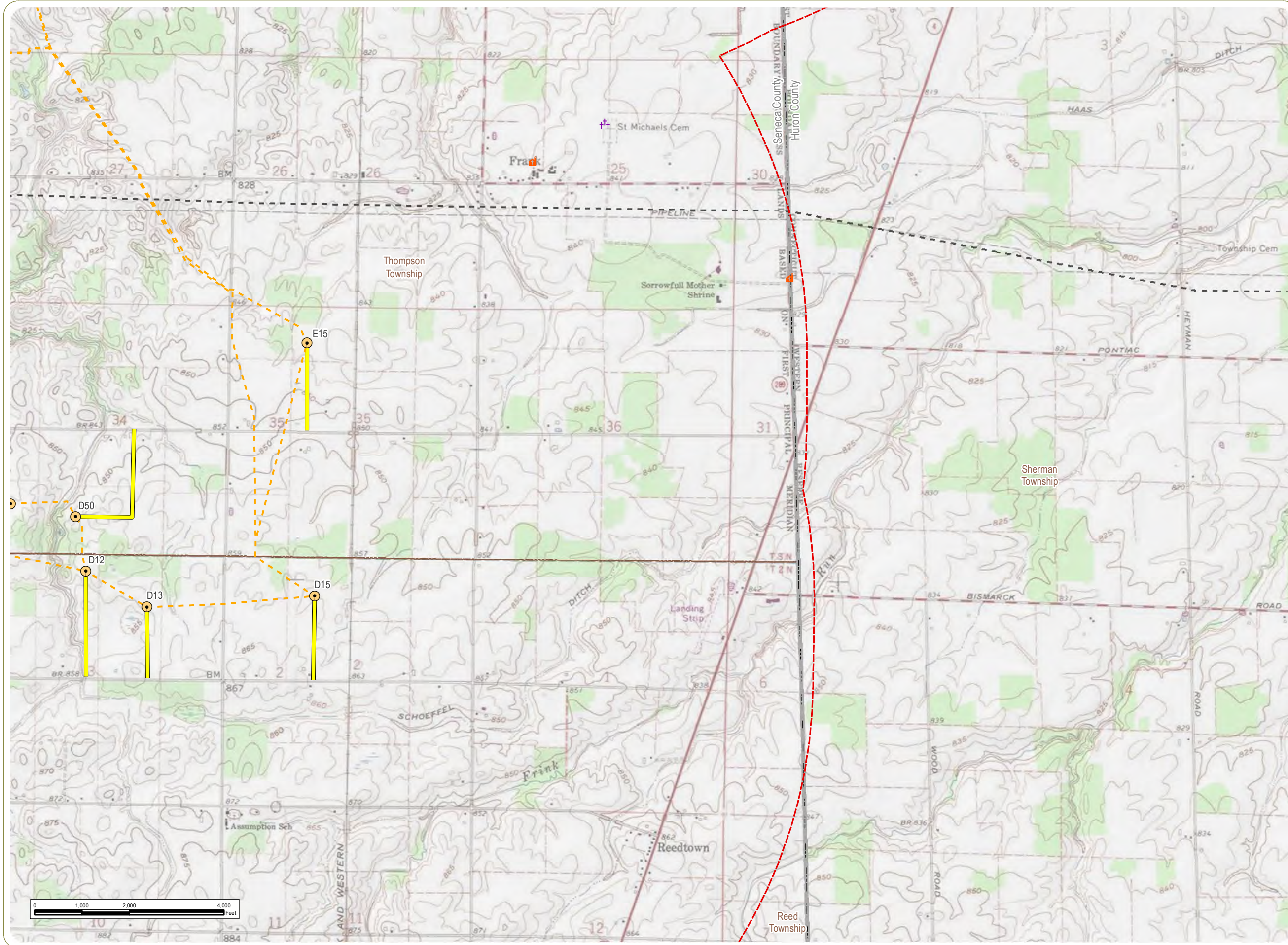


Notes:

1. Basemap: ESRI ArcGIS Online "USA Topo Maps" map service. 2. Facility shapefiles provided by Apex; gas transmission lines, hazardous liquid pipelines, and churches digitized by EDR. 3. Existing transmission line data was digitized by EDR based on data obtained from the Public Utilities Commission of Ohio. 3. This map was generated in ArcMap on January 22, 2018.4. This is a color graphic. Reproduction in grayscale may misrepresent the data. 5. Map Scale: 1:24,000



www.edrdpc.com



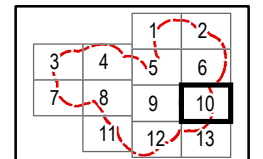
Republic Wind Farm

York Township, Sandusky County, Pleasant, Adams, Thompson, Scipio and Reed Townships, Seneca County, Ohio

Figure 03-1. Map of Project Area Geography and Topography

- Wind Turbine
- Church
- Cemetery
- Collection Line
- Access Road
- Hazardous Liquid Pipeline
- 2-Mile Study
- Township Boundary
- County Boundary

Sheet 10 of 13



Notes:

1. Basemap: ESRI ArcGIS Online "USA Topo Maps" map service. 2. Facility shapefiles provided by Apex; gas transmission lines, hazardous liquid pipelines, and churches digitized by EDR. 3. Existing transmission line data was digitized by EDR based on data obtained from the Public Utilities Commission of Ohio. 3. This map was generated in ArcMap on January 22, 2018.4. This is a color graphic. Reproduction in grayscale may misrepresent the data. 5. Map Scale: 1:24,000



www.edrdpc.com



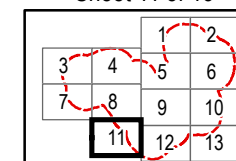
Republic Wind Farm

York Township, Sandusky County, Pleasant, Adams, Thompson, Scipio and Reed Townships, Seneca County, Ohio

Figure 03-1. Map of Project Area Geography and Topography

- Gas Transmission Pipeline
- 2-Mile Study
- Township Boundary
- County Boundary

Sheet 11 of 13

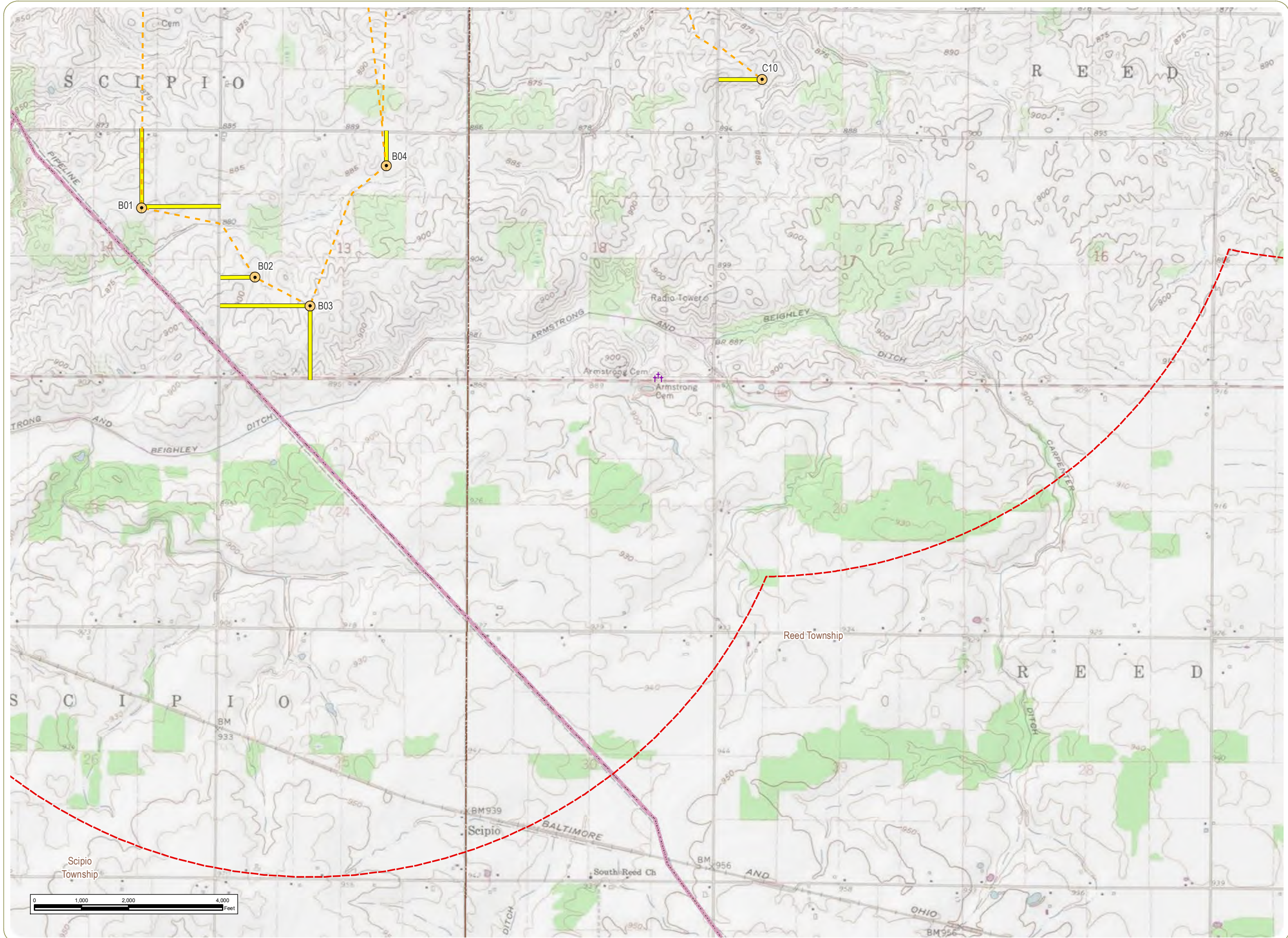


Notes:

1. Basemap: ESRI ArcGIS Online "USA Topo Maps" map service. 2. Facility shapefiles provided by Apex; gas transmission lines, hazardous liquid pipelines, and churches digitized by EDR. 3. Existing transmission line data was digitized by EDR based on data obtained from the Public Utilities Commission of Ohio. 3. This map was generated in ArcMap on January 22, 2018.4. This is a color graphic. Reproduction in grayscale may misrepresent the data. 5. Map Scale: 1:24,000



www.edrdpc.com

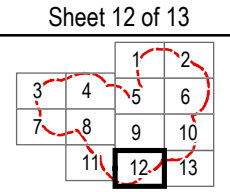


Republic Wind Farm

York Township, Sandusky County, Pleasant, Adams, Thompson, Scipio and Reed Townships, Seneca County, Ohio

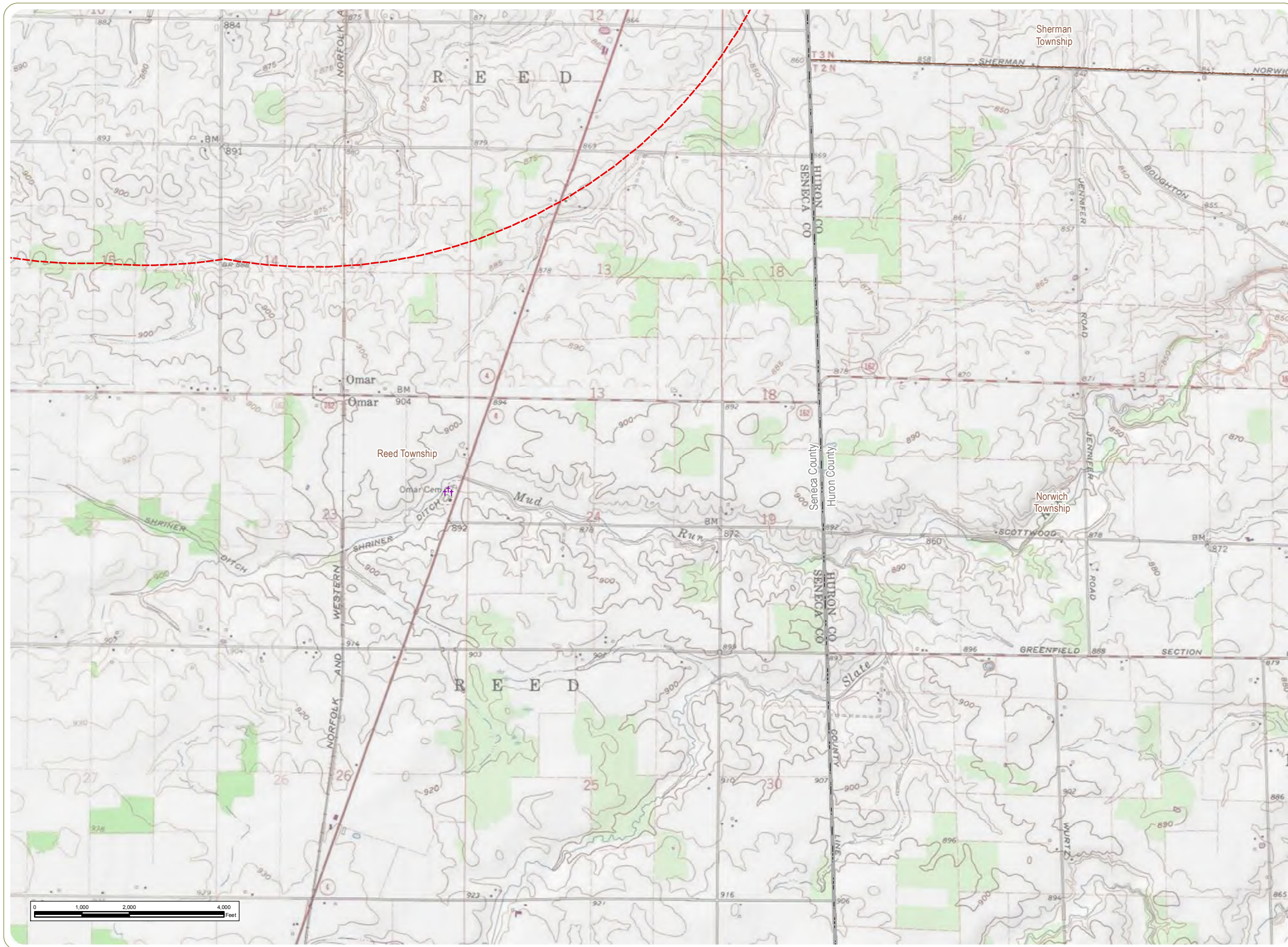
Figure 03-1. Map of Project Area Geography and Topography

- Wind Turbine
- Cemetery
- Collection Line
- Access Road
- Gas Transmission Pipeline
- 2-Mile Study Area
- Township Boundary
- County Boundary



Notes:
1. Basemap: ESRI ArcGIS Online "USA Topo Maps" map service. 2. Facility shapefiles provided by Apex; gas transmission lines, hazardous liquid pipelines, and churches digitized by EDR. 3. Existing transmission line data was digitized by EDR based on data obtained from the Public Utilities Commission of Ohio. 3. This map was generated in ArcMap on January 22, 2018.4. This is a color graphic. Reproduction in grayscale may misrepresent the data. 5. Map Scale: 1:24,000





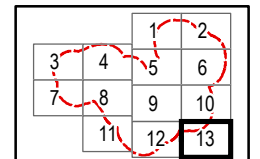
Republic Wind Farm

York Township, Sandusky County, Pleasant, Adams, Thompson, Scipio and Reed Townships, Seneca County, Ohio

Figure 03-1. Map of Project Area Geography and Topography

- Cemetery
- 2-Mile Study Area
- Township Boundary
- County Boundary

Sheet 13 of 13

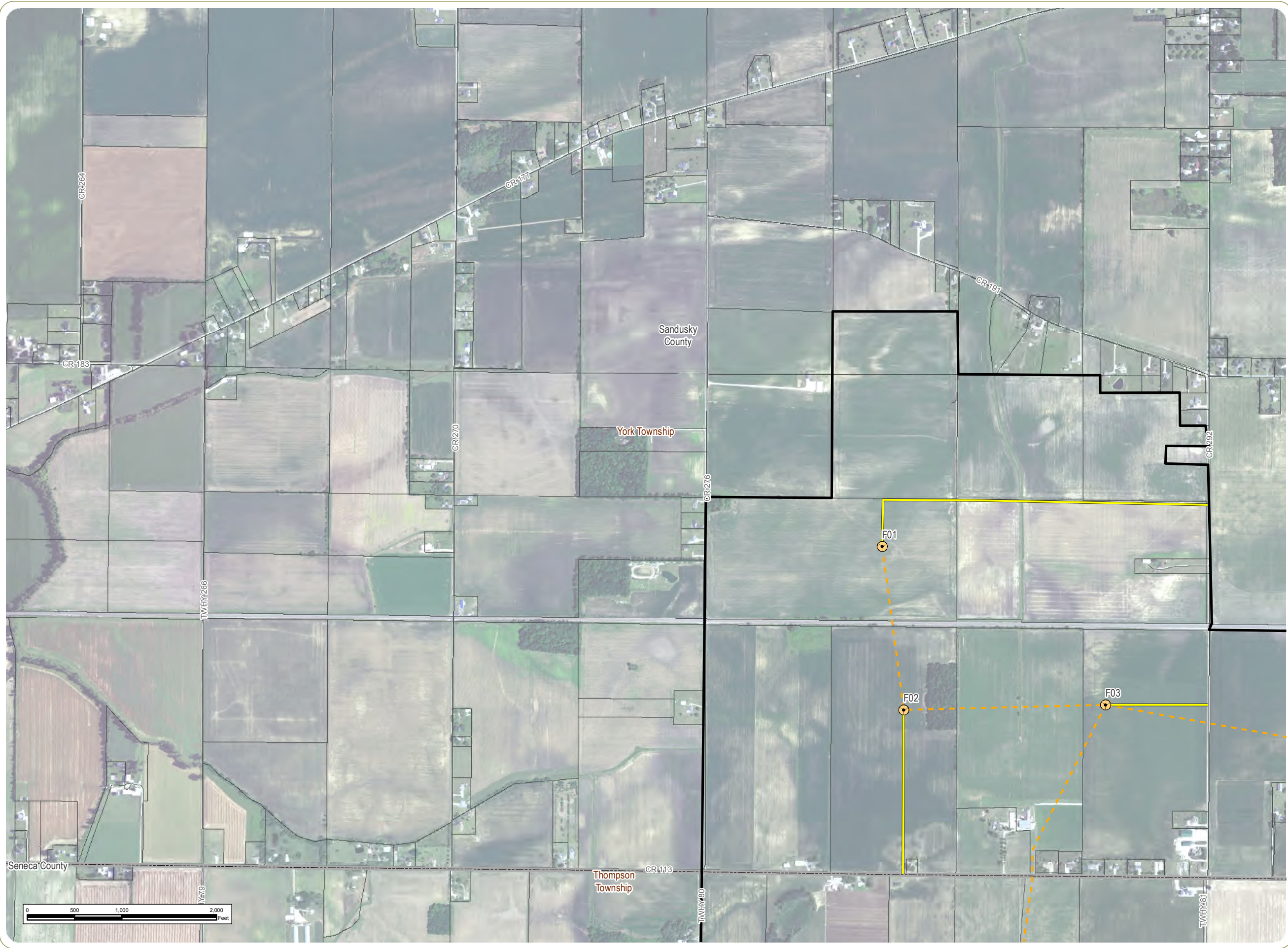


Notes:

1. Basemap: ESRI ArcGIS Online "USA Topo Maps" map service. 2. Facility shapefiles provided by Apex; gas transmission lines, hazardous liquid pipelines, and churches digitized by EDR. 3. Existing transmission line data was digitized by EDR based on data obtained from the Public Utilities Commission of Ohio. 4. This map was generated in ArcMap on January 22, 2018. 5. This is a color graphic. Reproduction in grayscale may misrepresent the data. 6. Map Scale: 1:24,000



www.edrdpc.com



Republic Wind Farm

York Township, Sandusky County, Pleasant, Adams, Thompson, Scipio and Reed Townships, Seneca County, Ohio

Figure 03-2. Aerial View of Project Area

- Wind Turbine
- Collection Line
- Access Road
- Parcel Boundary
- Project Boundary
- Township Boundary
- County Boundary

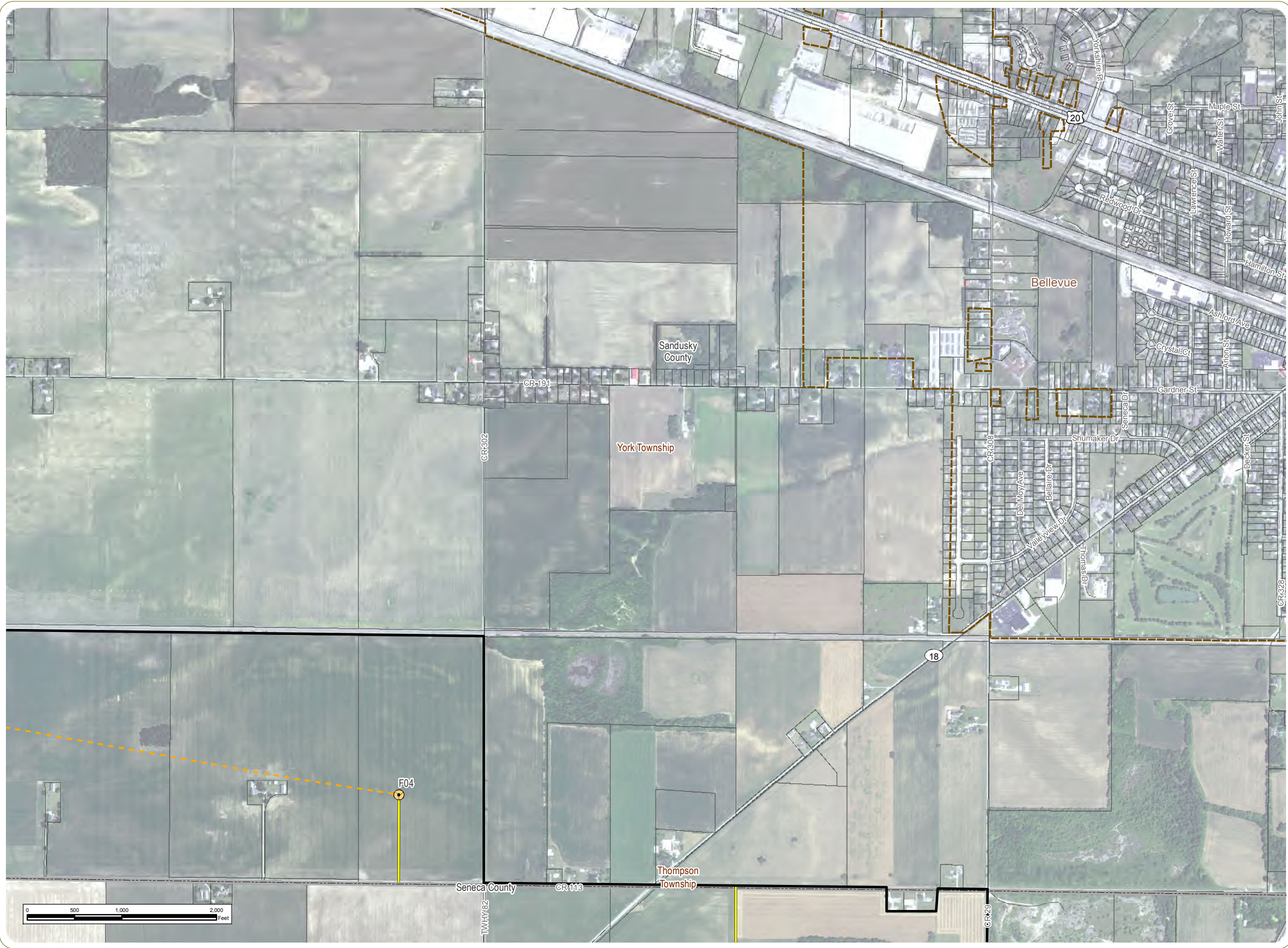
Sheet 1 of 24

				1	2	
		3		4	5	6
7	8	9	10	11	12	
13	14	15	16	17	18	
			19	20	21	22
				23	24	

- Notes:
1. Basemap: USDA NAIP "2015 Ohio 0.5m" orthoimagery map service.
 2. This map was generated in ArcMap on January 22, 2018.
 3. This is a color graphic. Reproduction in grayscale may misrepresent the data.
 4. Facility components provided by Apex.
 5. Map Scale 1:12,000.



www.edrdpc.com



Republic Wind Farm

York Township, Sandusky County, Pleasant, Adams, Thompson, Scipio and Reed Townships, Seneca County, Ohio

Figure 03-2. Aerial View of Project Area

- Wind Turbine
- Collection Line
- Access Road
- Parcel Boundary
- Project Boundary
- City/Village
- Township Boundary
- County Boundary

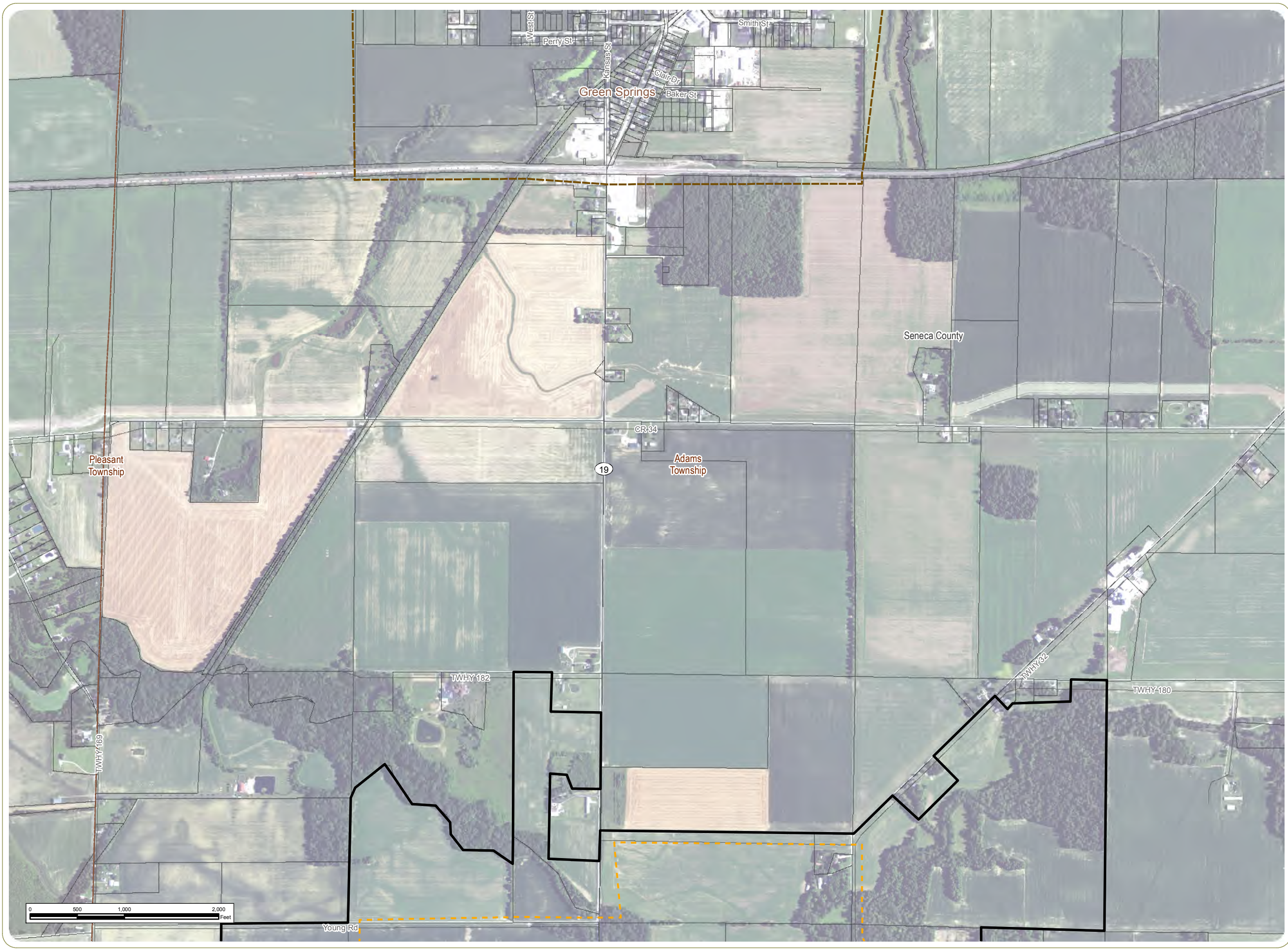
Sheet 2 of 24

				1	2	
		3		4	5	6
7	8	9	10	11	12	
13	14	15	16	17	18	
			19	20	21	22
				23	24	

Notes:
1. Basemap: USDA NAIP "2015 Ohio 0.5m" orthoimagery map service. 2. This map was generated in ArcMap on January 22, 2018.
3. This is a color graphic. Reproduction in grayscale may misrepresent the data.
4. Facility components provided by Apex.
5. Map Scale 1:12,000.



www.edrdpc.com



Republic Wind Farm

York Township, Sandusky County, Pleasant, Adams, Thompson, Scipio and Reed Townships, Seneca County, Ohio

Figure 03-2. Aerial View of Project Area

- Collection Line
- Parcel Boundary
- ▬ Project Boundary
- ▭ City/Village
- ▭ Township Boundary
- ▭ County Boundary

Sheet 3 of 24

				1	2	
				4	5	6
7	8	3	10	11	12	
13	14	15	16	17	18	
			19	20	21	22
				23	24	

Notes:

1. Basemap: USDA NAIP "2015 Ohio 0.5m" orthoimagery map service.
2. This map was generated in ArcMap on January 22, 2018.
3. This is a color graphic. Reproduction in grayscale may misrepresent the data.
4. Facility components provided by Apex.
5. Map Scale 1:12,000.



www.edrpc.com



Republic Wind Farm

York Township, Sandusky County, Pleasant, Adams, Thompson, Scipio and Reed Townships, Seneca County, Ohio

Figure 03-2. Aerial View of Project Area

- Collection Line
- Parcel Boundary
- ▬ Project Boundary
- - - Township Boundary
- ▬ County Boundary

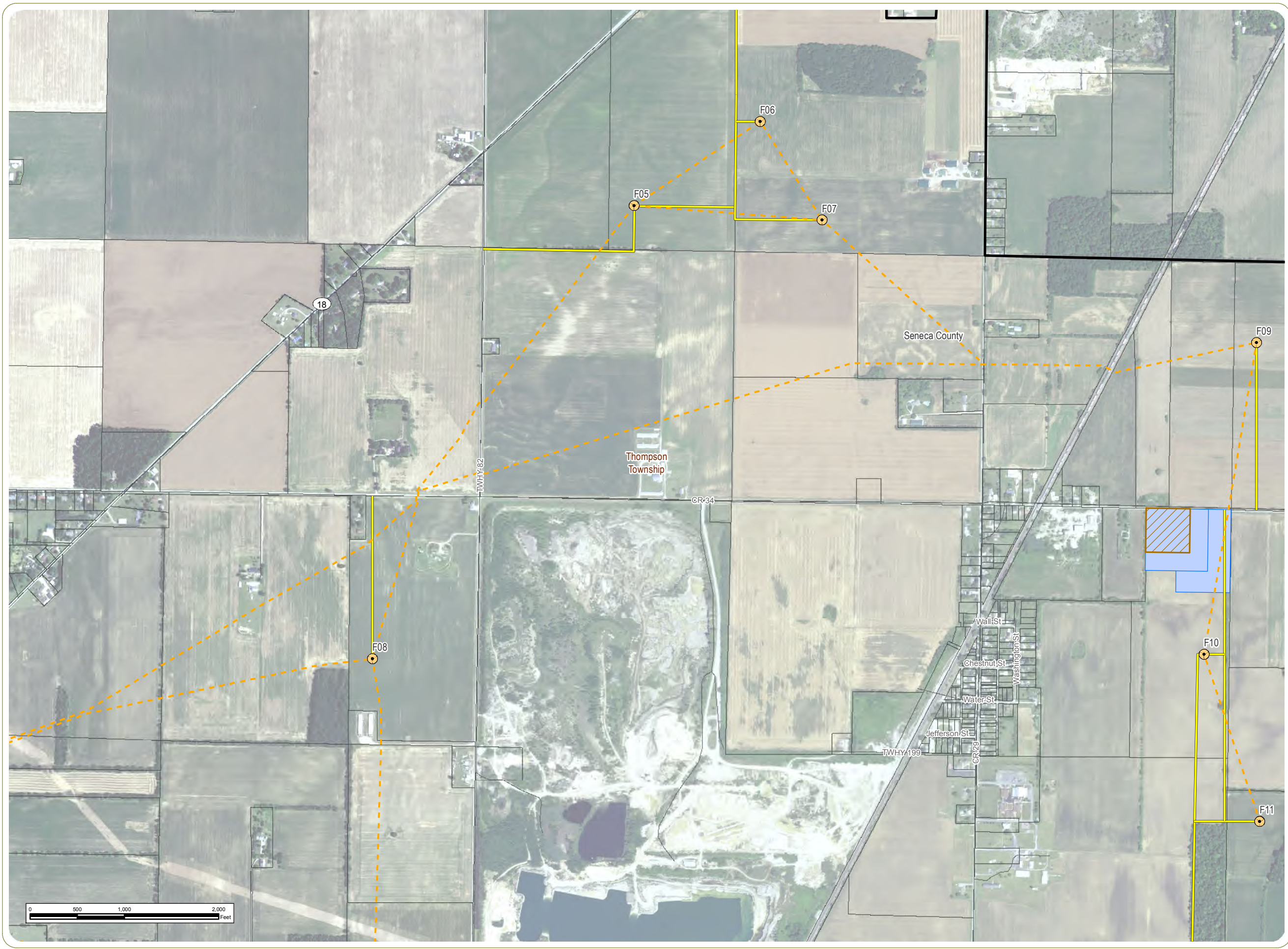
Sheet 4 of 24

				1	2	
		3		4	5	6
7	8	9	10	11	12	
13	14	15	16	17	18	
		19	20	21	22	
			23	24		

- Notes:**
1. Basemap: USDA NAIP "2015 Ohio 0.5m" orthoimagery map service.
 2. This map was generated in ArcMap on January 22, 2018.
 3. This is a color graphic. Reproduction in grayscale may misrepresent the data.
 4. Facility components provided by Apex.
 5. Map Scale 1:12,000.



www.edrdpc.com



Republic Wind Farm

York Township, Sandusky County, Pleasant, Adams, Thompson, Scipio and Reed Townships, Seneca County, Ohio

Figure 03-2. Aerial View of Project Area

- Wind Turbine
- Collection Line
- Access Road
- O&M Facility
- Laydown Yard
- Parcel Boundary
- Project Boundary
- Township Boundary
- County Boundary

Sheet 5 of 24

				1	2	
		3		4	5	6
7	8	9	10	11	12	
13	14	15	16	17	18	
			19	20	21	22
				23	24	

Notes:

1. Basemap: USDA NAIP "2015 Ohio 0.5m" orthoimagery map service.
2. This map was generated in ArcMap on January 22, 2018.
3. This is a color graphic. Reproduction in grayscale may misrepresent the data.
4. Facility components provided by Apex.
5. Map Scale 1:12,000.



www.edrdpc.com



Republic Wind Farm

York Township, Sandusky County, Pleasant, Adams, Thompson, Scipio and Reed Townships, Seneca County, Ohio

Figure 03-2. Aerial View of Project Area

- Wind Turbine
- Collection Line
- Access Road
- Parcel Boundary
- Project Boundary
- Township Boundary
- County Boundary

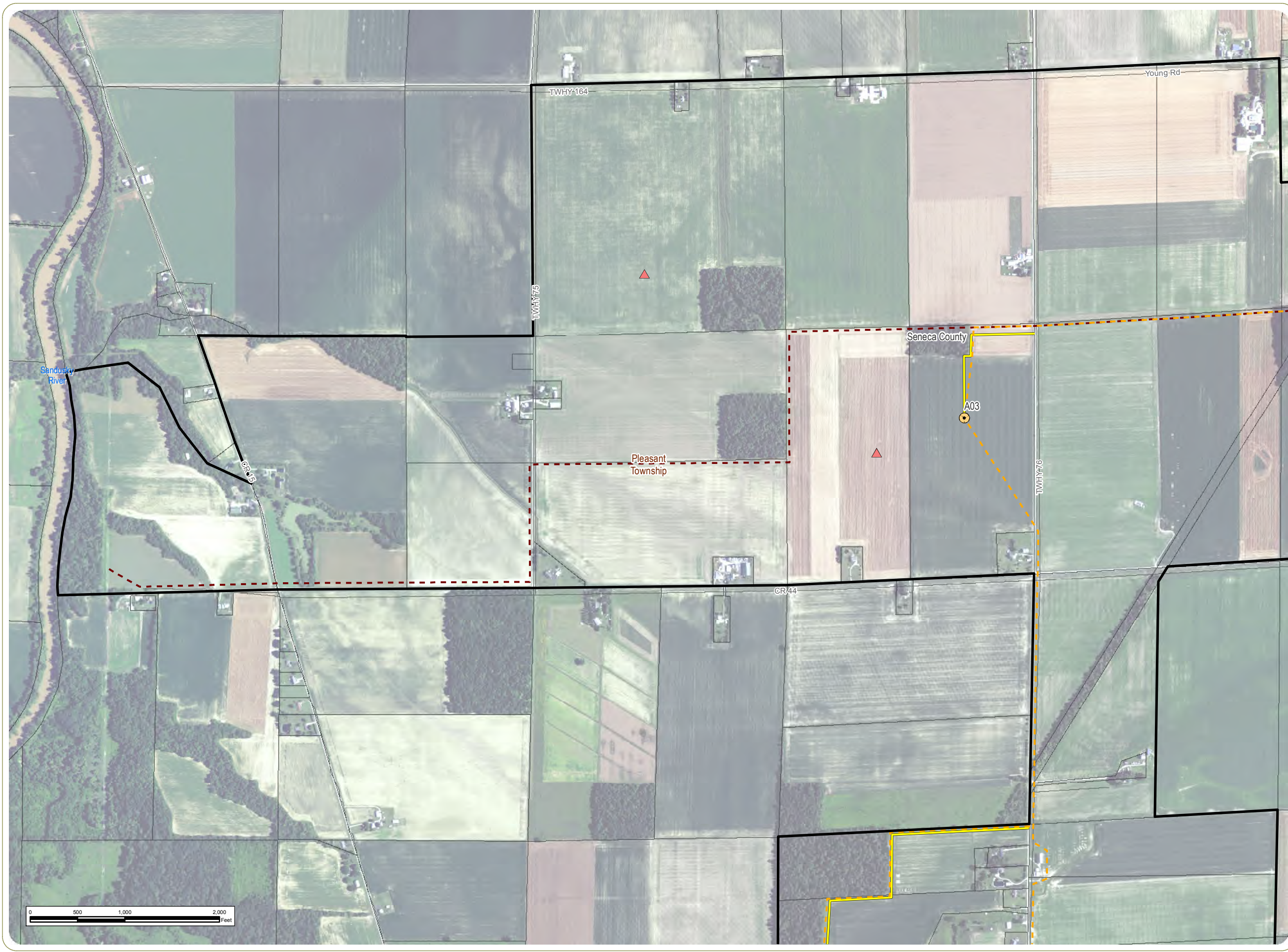
Sheet 6 of 24

				1	2	
		3		4	5	6
7	8	9	10	11	12	
13	14	15	16	17	18	
		19	20	21	22	
			23	24		

- Notes:**
1. Basemap: USDA NAIP "2015 Ohio 0.5m" orthoimagery map service.
 2. This map was generated in ArcMap on January 22, 2018.
 3. This is a color graphic. Reproduction in grayscale may misrepresent the data.
 4. Facility components provided by Apex.
 5. Map Scale 1:12,000.



www.edrdpc.com



Republic Wind Farm

York Township, Sandusky County, Pleasant, Adams, Thompson, Scipio and Reed Townships, Seneca County, Ohio

Figure 03-2. Aerial View of Project Area

- Wind Turbine
- Met Tower
- Collection Line
- Access Road
- Potential Transmission Route
- Parcel Boundary
- Project Boundary
- Township Boundary
- County Boundary

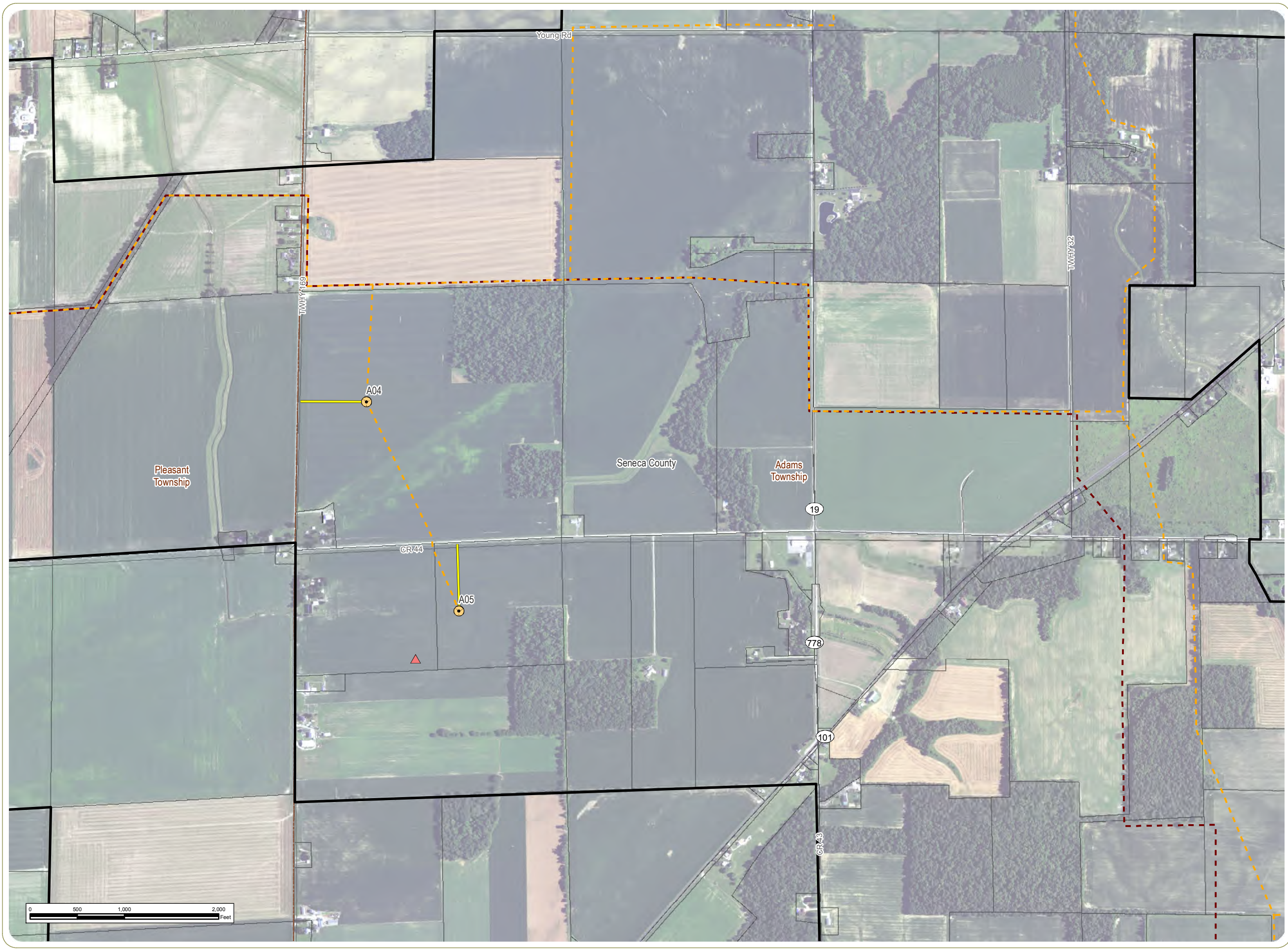
Sheet 7 of 24

				1	2	
		3		4	5	6
7	8	9	10	11	12	
13	14	15	16	17	18	
		19	20	21	22	
			23	24		

- Notes:**
1. Basemap: USDA NAIP "2015 Ohio 0.5m" orthoimagery map service. 2. This map was generated in ArcMap on January 22, 2018.
 3. This is a color graphic. Reproduction in grayscale may misrepresent the data.
 4. Facility components provided by Apex.
 5. Map Scale 1:12,000.



www.edrdpc.com



Republic Wind Farm

York Township, Sandusky County, Pleasant, Adams, Thompson, Scipio and Reed Townships, Seneca County, Ohio

Figure 03-2. Aerial View of Project Area

- Wind Turbine
- Met Tower
- Collection Line
- Access Road
- Potential Transmission Route
- Parcel Boundary
- Project Boundary
- Township Boundary
- County Boundary

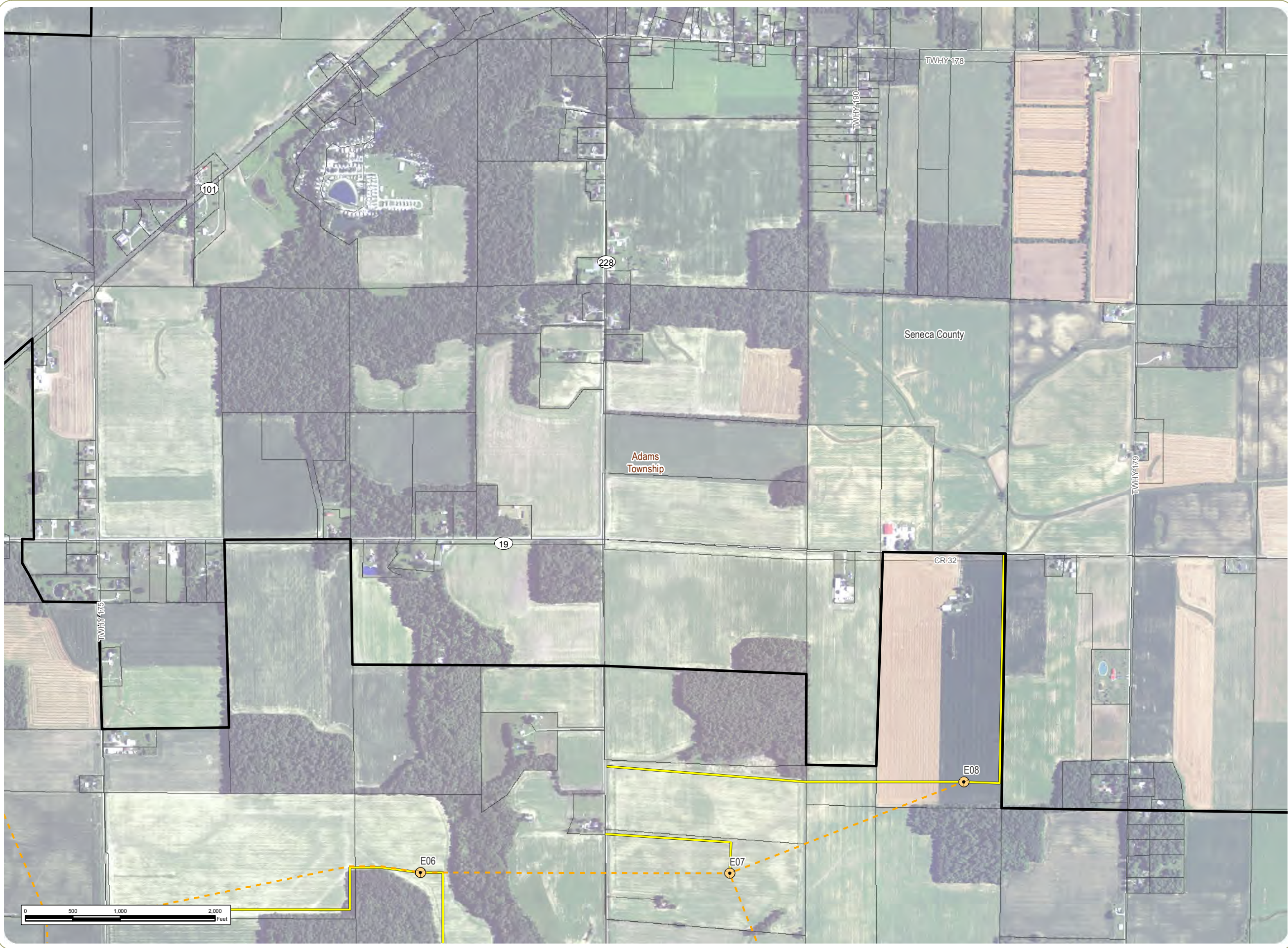
Sheet 8 of 24

				1	2	
		3		4	5	6
7	8	9	10	11	12	
13	14	15	16	17	18	
		19	20	21	22	
			23	24		

- Notes:**
1. Basemap: USDA NAIP "2015 Ohio 0.5m" orthoimagery map service. 2. This map was generated in ArcMap on January 22, 2018.
 3. This is a color graphic. Reproduction in grayscale may misrepresent the data.
 4. Facility components provided by Apex.
 5. Map Scale 1:12,000.



www.edrdpc.com



Republic Wind Farm

York Township, Sandusky County, Pleasant, Adams, Thompson, Scipio and Reed Townships, Seneca County, Ohio

Figure 03-2. Aerial View of Project Area

- Wind Turbine
- Collection Line
- Access Road
- Parcel Boundary
- Project Boundary
- Township Boundary
- County Boundary

Sheet 9 of 24

				1	2	
		3		4	5	6
7	8	9	10	11	12	
13	14	15	16	17	18	
			19	20	21	22
				23	24	

Notes:
1. Basemap: USDA NAIP "2015 Ohio 0.5m" orthoimagery map service. 2. This map was generated in ArcMap on January 22, 2018. 3. This is a color graphic. Reproduction in grayscale may misrepresent the data. 4. Facility components provided by Apex. 5. Map Scale 1:12,000.





Republic Wind Farm

York Township, Sandusky County, Pleasant, Adams, Thompson, Scipio and Reed Townships, Seneca County, Ohio

Figure 03-2. Aerial View of Project Area

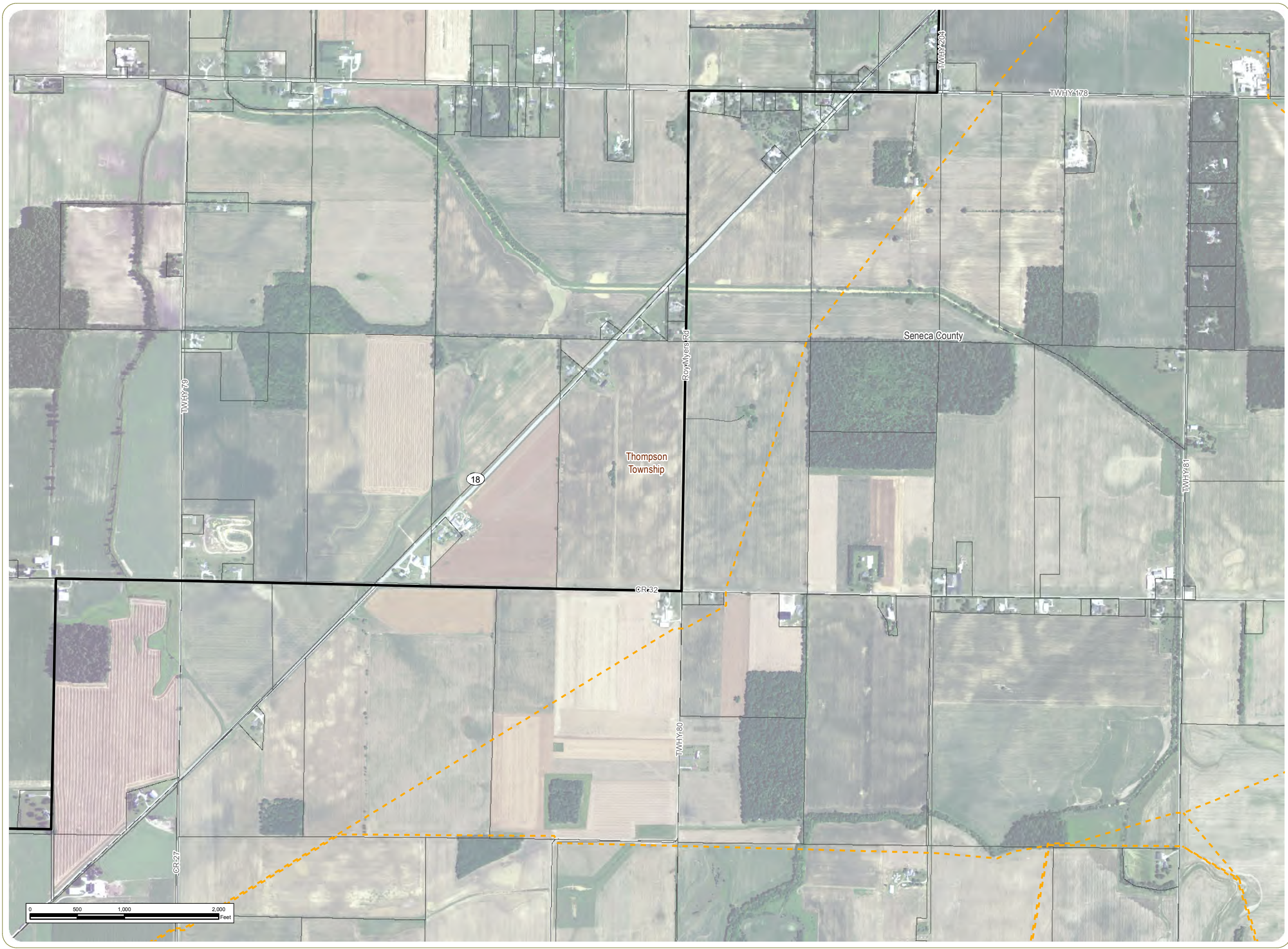
- Parcel Boundary
- Project Boundary
- Township Boundary
- County Boundary

Sheet 10 of 24

				1	2	
		3		4	5	6
7	8	9	10	11	12	
13	14	15	16	17	18	
			19	20	21	22
				23	24	

- Notes:**
- 1. Basemap: USDA NAIP "2015 Ohio 0.5m" orthoimagery map service. 2. This map was generated in ArcMap on January 22, 2018.
 - 3. This is a color graphic. Reproduction in grayscale may misrepresent the data.
 - 4. Facility components provided by Apex.
 - 5. Map Scale 1:12,000.





Republic Wind Farm

York Township, Sandusky
County, Pleasant, Adams,
Thompson, Scipio and Reed
Townships, Seneca County,
Ohio

**Figure 03-2. Aerial View
of Project Area**

- Collection Line
- Parcel Boundary
- ▬ Project Boundary
- ▬ Township Boundary
- ▬ County Boundary

Sheet 11 of 24

				1	2	
		3		4	5	6
7	8	9	10	11	12	
13	14	15	16	17	18	
		19	20	21	22	
			23	24		

Notes:
1. Basemap: USDA NAIP "2015 Ohio 0.5m"
orthoimagery map service. 2. This map was
generated in ArcMap on January 22, 2018.
3. This is a color graphic. Reproduction in
grayscale may misrepresent the data.
4. Facility components provided by Apex.
5. Map Scale 1:12,000.



www.edrdpc.com

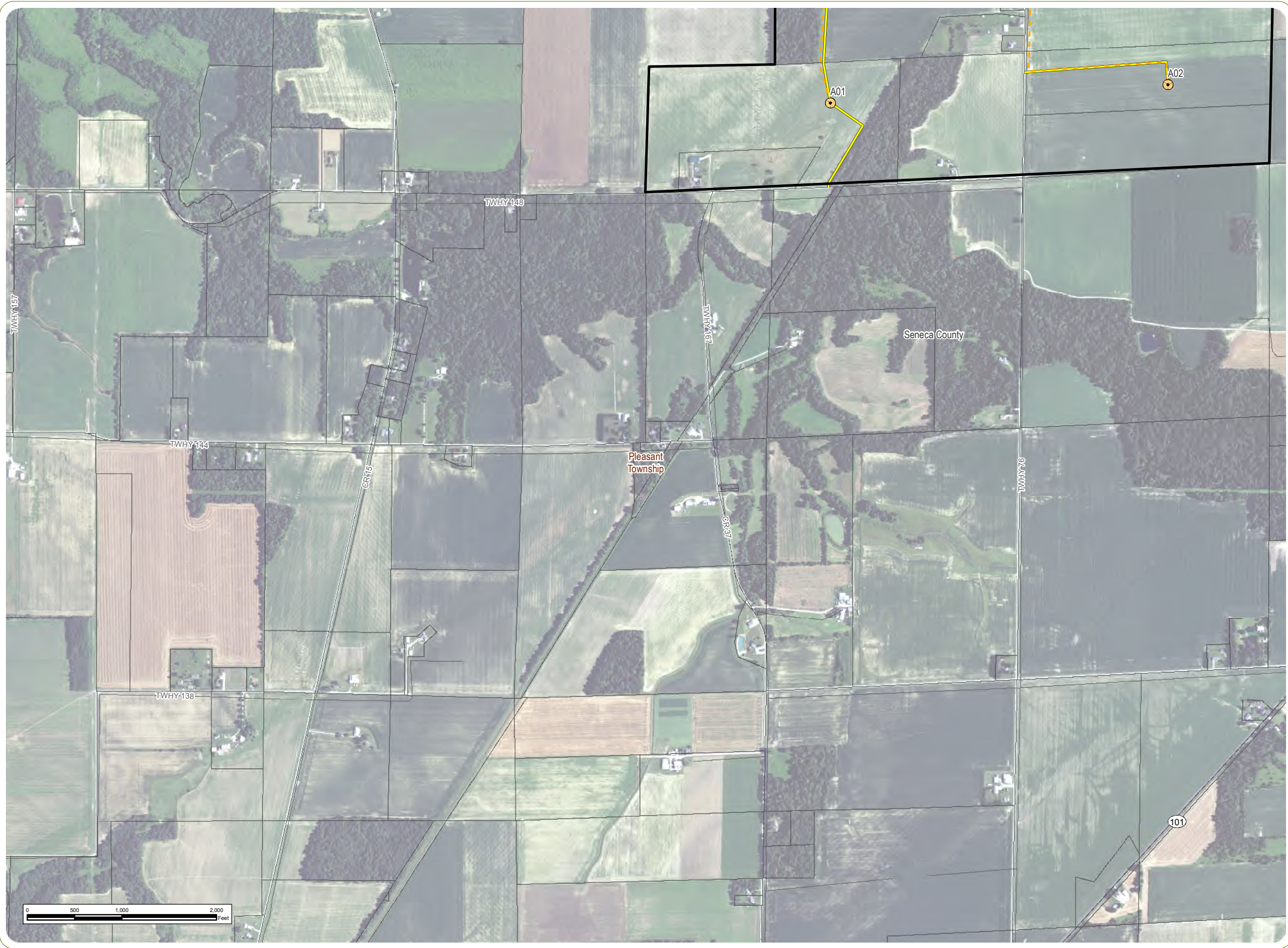
York Township, Sandusky
County, Pleasant, Adams,
Thompson, Scipio and Reed
Townships, Seneca County,
Ohio

-  Collection Line
-  Access Road
-  O&M Facility
-  Laydown Yard
-  Parcel Boundary
-  Project Boundary
-  Township Boundary
-  County Boundary

Notes:

1. Basemap: USDA NAIP "2015 Ohio 0.5m" orthoimagery map service.
2. This map was generated in ArcMap on January 22, 2018.
3. This is a color graphic. Reproduction in grayscale may misrepresent the data.
4. Facility components provided by Apex.
5. Map Scale 1:12,000.





Republic Wind Farm

York Township, Sandusky County, Pleasant, Adams, Thompson, Scipio and Reed Townships, Seneca County, Ohio

Figure 03-2. Aerial View of Project Area

- Wind Turbine
- Collection Line
- Access Road
- Parcel Boundary
- Project Boundary
- Township Boundary
- County Boundary

Sheet 13 of 24

				1	2	
		3		4	5	6
7	8	9	10	11	12	
13	14	15	16	17	18	
		19	20	21	22	
			23	24		

Notes:
1. Basemap: USDA NAIP "2015 Ohio 0.5m" orthoimagery map service. 2. This map was generated in ArcMap on January 22, 2018.
3. This is a color graphic. Reproduction in grayscale may misrepresent the data.
4. Facility components provided by Apex.
5. Map Scale 1:12,000.





Republic Wind Farm

York Township, Sandusky County, Pleasant, Adams, Thompson, Scipio and Reed Townships, Seneca County, Ohio

Figure 03-2. Aerial View of Project Area

- Collection Line
- Access Road
- Potential Transmission Route
- Collection Substation
- Parcel Boundary
- Project Boundary
- Township Boundary
- County Boundary

Sheet 14 of 24










				1	2	
		3		4	5	6
7	8	9	10	11	12	
13	14	15	16	17	18	
		19	20	21	22	
			23	24		

- Notes:
1. Basemap: USDA NAIP "2015 Ohio 0.5m" orthoimagery map service.
 2. This map was generated in ArcMap on January 22, 2018.
 3. This is a color graphic. Reproduction in grayscale may misrepresent the data.
 4. Facility components provided by Apex.
 5. Map Scale 1:12,000.



www.edrdpc.com

York Township, Sandusky
County, Pleasant, Adams,
Thompson, Scipio and Reed
Townships, Seneca County,
Ohio

-  Wind Turbine
-  Met Tower
-  Collection Line
-  Access Road
-  Collection Substation
-  Parcel Boundary
-  Project Boundary
-  Township Boundary
-  County Boundary

1. Basemap: USDA NAIP "2015 Ohio 0.5m" orthoimagery map service.
2. This map was generated in ArcMap on January 22, 2018.
3. This is a color graphic. Reproduction in grayscale may misrepresent the data.
4. Facility components provided by Apex.
5. Map Scale 1:12,000.





Republic Wind Farm

York Township, Sandusky County, Pleasant, Adams, Thompson, Scipio and Reed Townships, Seneca County, Ohio

Figure 03-2. Aerial View of Project Area

- Wind Turbine
- Collection Line
- Access Road
- Parcel Boundary
- Project Boundary
- Township Boundary
- County Boundary

Sheet 16 of 24

				1	2	
		3		4	5	6
7	8	9	10	11	12	
13	14	15	16	17	18	
		19	20	21	22	
			23	24		

- Notes:**
1. Basemap: USDA NAIP "2015 Ohio 0.5m" orthoimagery map service.
 2. This map was generated in ArcMap on January 22, 2018.
 3. This is a color graphic. Reproduction in grayscale may misrepresent the data.
 4. Facility components provided by Apex.
 5. Map Scale 1:12,000.



www.edrdpc.com



Republic Wind Farm

York Township, Sandusky County, Pleasant, Adams, Thompson, Scipio and Reed Townships, Seneca County, Ohio

Figure 03-2. Aerial View of Project Area

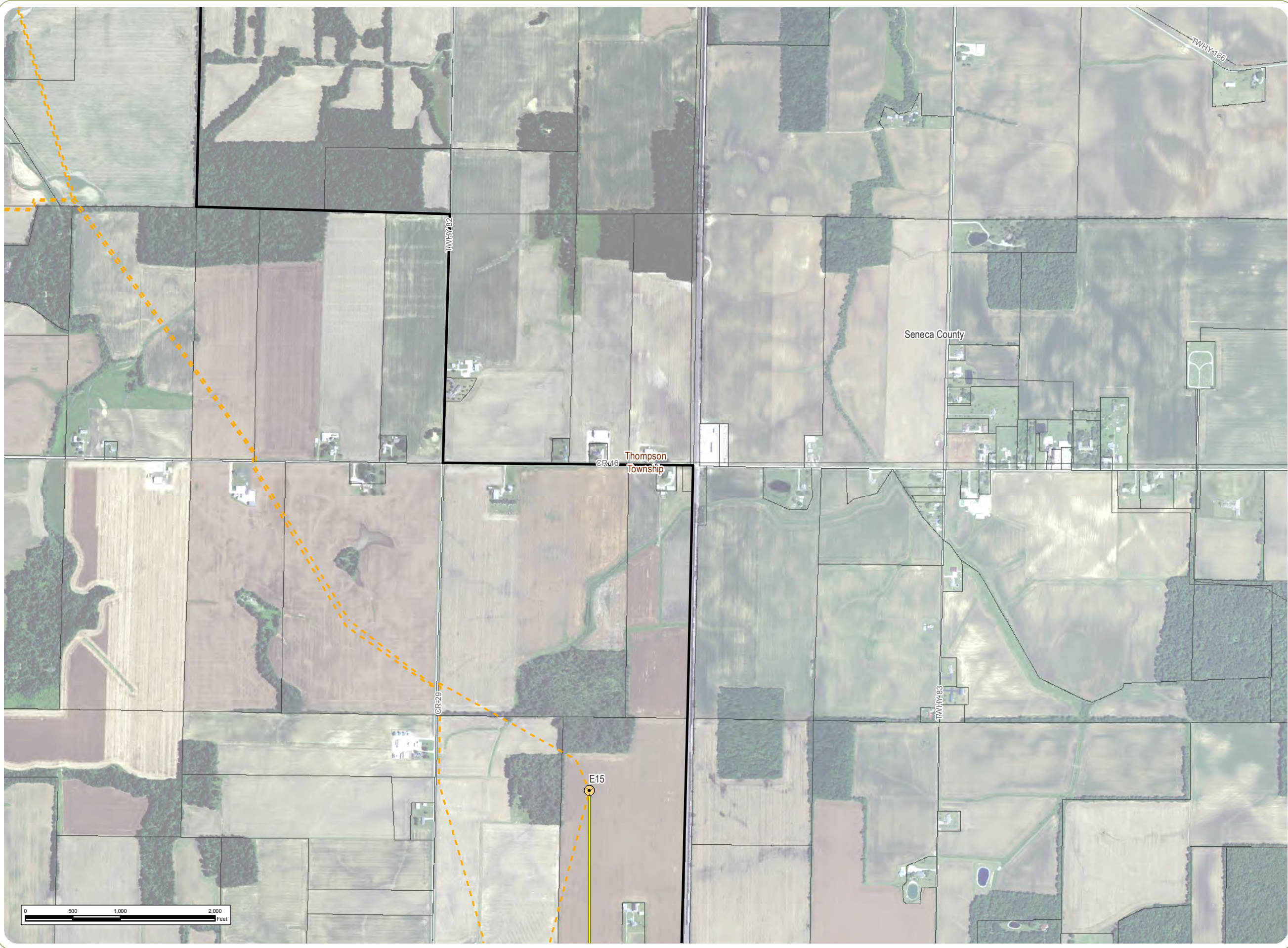
- Wind Turbine
- Collection Line
- Access Road
- Parcel Boundary
- Project Boundary
- Township Boundary
- County Boundary

Sheet 17 of 24

				1	2	
		3		4	5	6
7	8	9	10	11	12	
13	14	15	16	17	18	
			19	20	21	22
			23	24		

- Notes:**
- 1. Basemap: USDA NAIP "2015 Ohio 0.5m" orthoimagery map service.
 - 2. This map was generated in ArcMap on January 22, 2018.
 - 3. This is a color graphic. Reproduction in grayscale may misrepresent the data.
 - 4. Facility components provided by Apex.
 - 5. Map Scale 1:12,000.





Republic Wind Farm

York Township, Sandusky County, Pleasant, Adams, Thompson, Scipio and Reed Townships, Seneca County, Ohio

Figure 03-2. Aerial View of Project Area

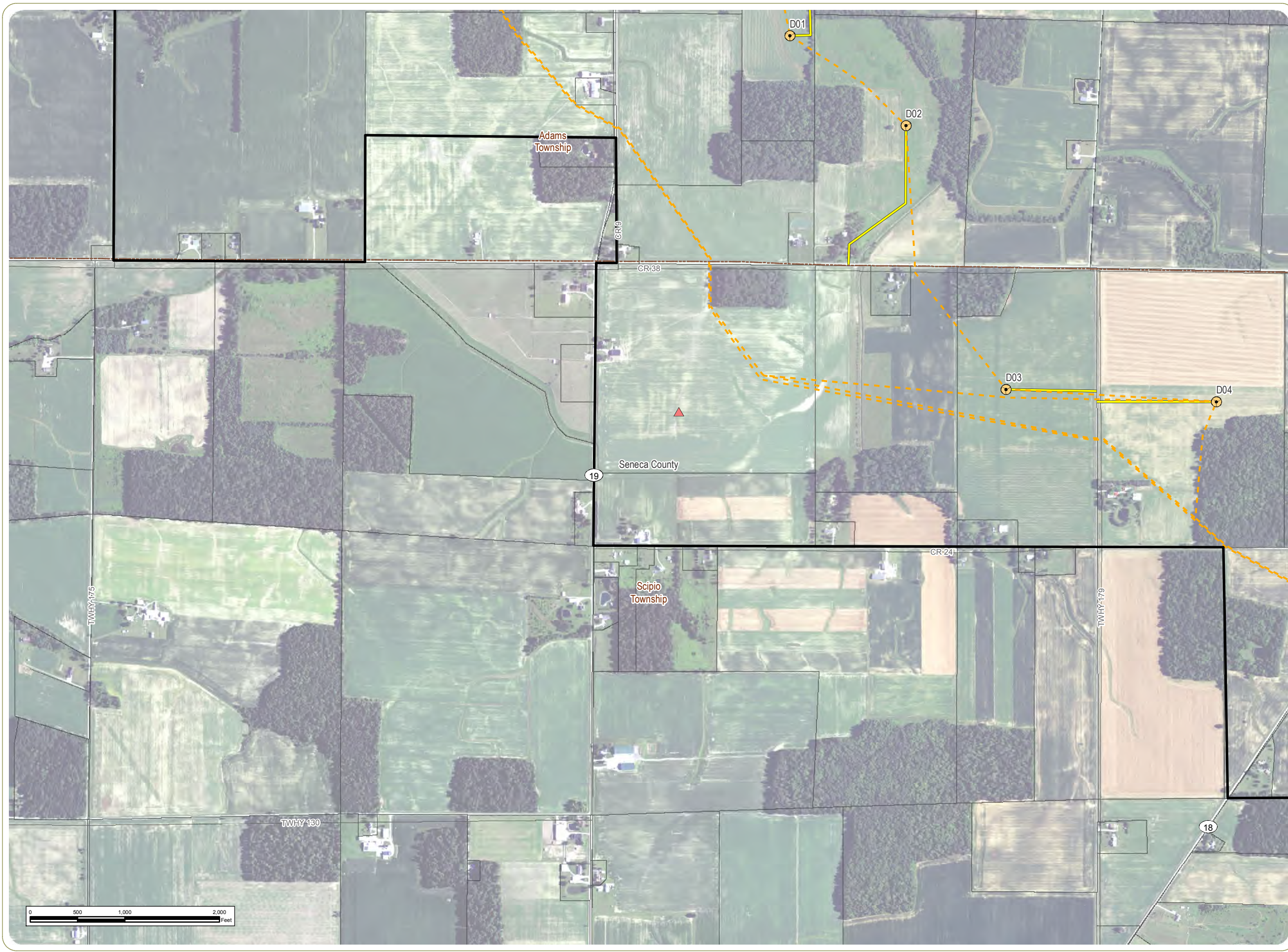
- Wind Turbine
- Collection Line
- Access Road
- Parcel Boundary
- Project Boundary
- Township Boundary
- County Boundary

Sheet 18 of 24

				1	2	
				4	5	6
7	8	9	10	11	12	
13	14	15	16	17	18	
			19	20	21	22
			23	24		

- Notes:**
1. Basemap: USDA NAIP "2015 Ohio 0.5m" orthoimagery map service.
 2. This map was generated in ArcMap on January 22, 2018.
 3. This is a color graphic. Reproduction in grayscale may misrepresent the data.
 4. Facility components provided by Apex.
 5. Map Scale 1:12,000.





Republic Wind Farm

York Township, Sandusky County, Pleasant, Adams, Thompson, Scipio and Reed Townships, Seneca County, Ohio

Figure 03-2. Aerial View of Project Area

- Wind Turbine
- Met Tower
- Collection Line
- Access Road
- Parcel Boundary
- Project Boundary
- Township Boundary
- County Boundary

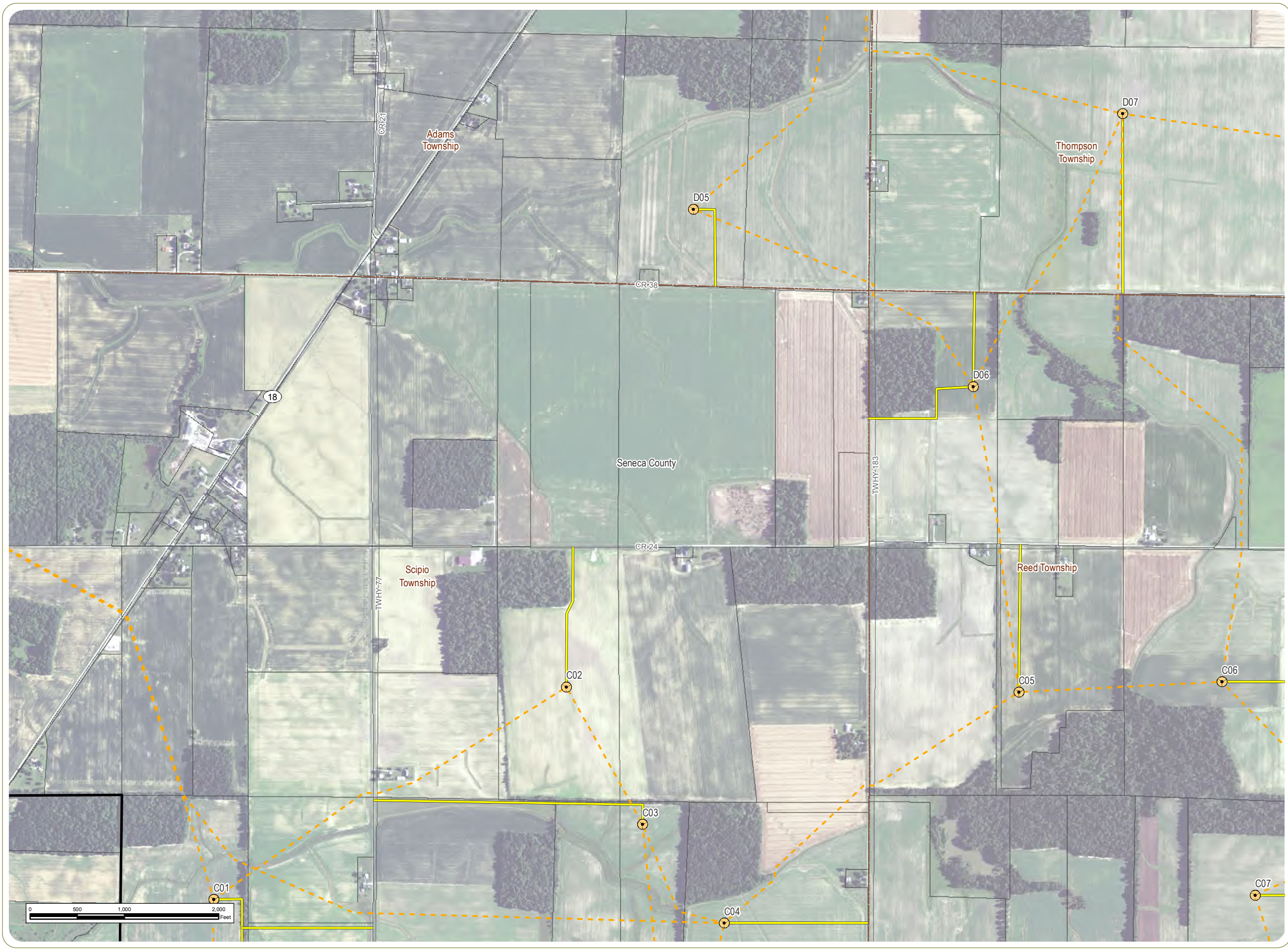
Sheet 19 of 24

				1	2	
		3		4	5	6
7	8	9	10	11	12	
13	14	15	16	17	18	
		19	20	21	22	
			23	24		

- Notes:
1. Basemap: USDA NAIP "2015 Ohio 0.5m" orthoimagery map service.
 2. This map was generated in ArcMap on January 22, 2018.
 3. This is a color graphic. Reproduction in grayscale may misrepresent the data.
 4. Facility components provided by Apex.
 5. Map Scale 1:12,000.



www.edrdpc.com



Republic Wind Farm

York Township, Sandusky County, Pleasant, Adams, Thompson, Scipio and Reed Townships, Seneca County, Ohio

Figure 03-2. Aerial View of Project Area

- Wind Turbine
- Collection Line
- Access Road
- Parcel Boundary
- Project Boundary
- Township Boundary
- County Boundary

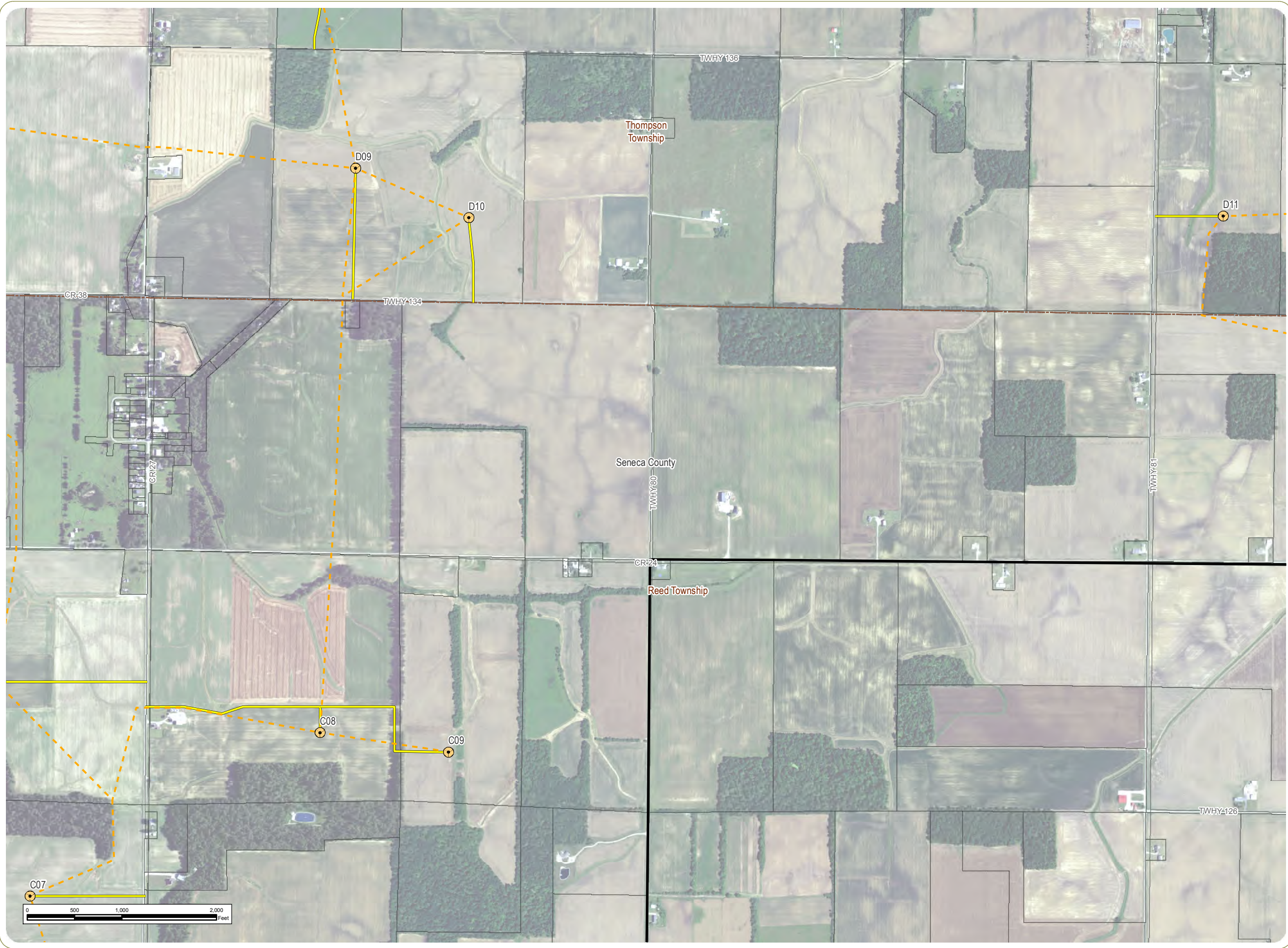
Sheet 20 of 24

				1	2	
		3		4	5	6
7	8	9	10	11	12	
13	14	15	16	17	18	
		19	20	21	22	
			23	24		

- Notes:**
1. Basemap: USDA NAIP "2015 Ohio 0.5m" orthoimagery map service.
 2. This map was generated in ArcMap on January 22, 2018.
 3. This is a color graphic. Reproduction in grayscale may misrepresent the data.
 4. Facility components provided by Apex.
 5. Map Scale 1:12,000.



www.edrdpc.com



Republic Wind Farm

York Township, Sandusky County, Pleasant, Adams, Thompson, Scipio and Reed Townships, Seneca County, Ohio

Figure 03-2. Aerial View of Project Area

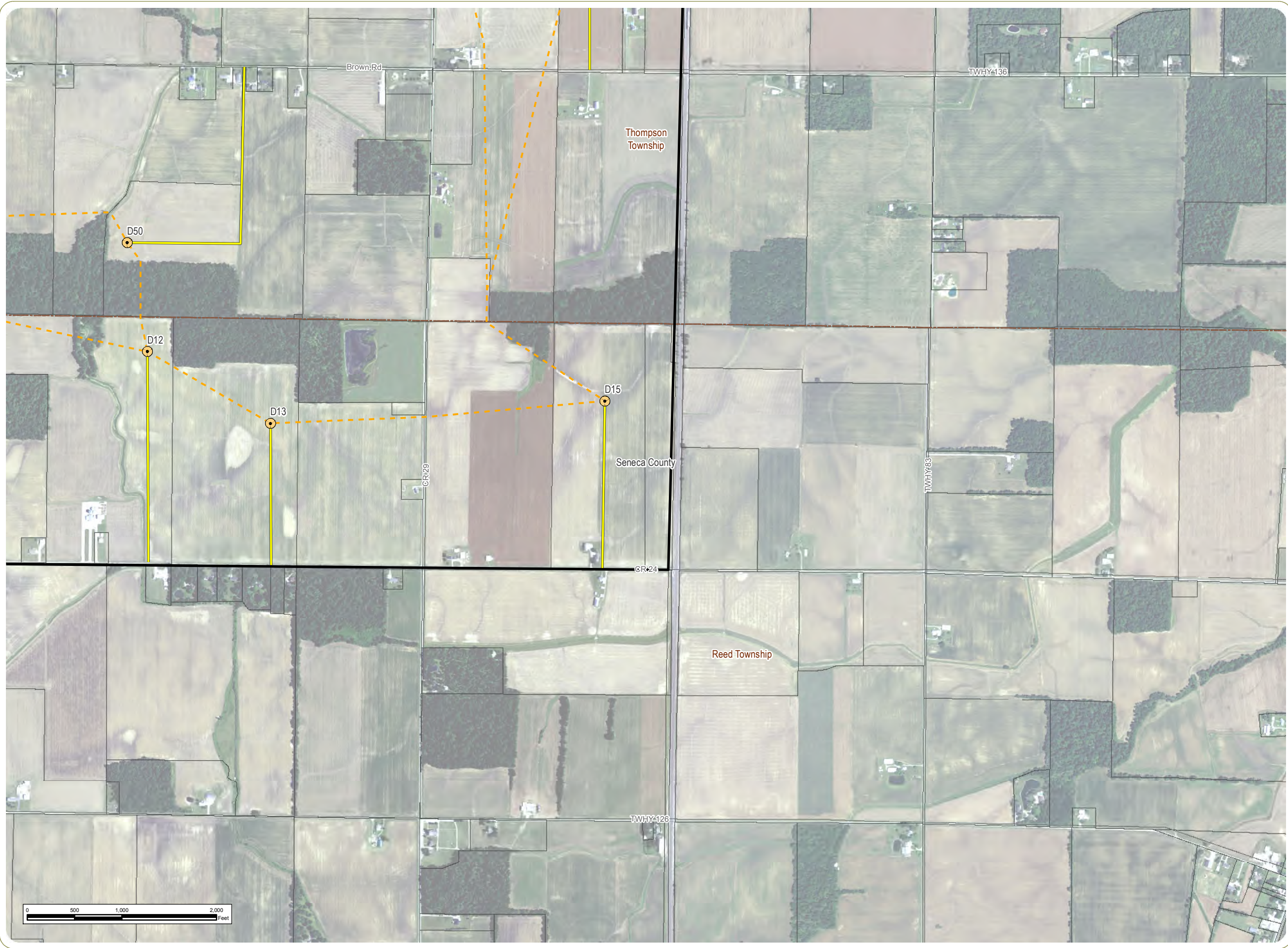
- Wind Turbine
- Collection Line
- Access Road
- Parcel Boundary
- Project Boundary
- Township Boundary
- County Boundary

Sheet 21 of 24

				1	2	
		3		4	5	6
7	8	9	10	11	12	
13	14	15	16	17	18	
			19	20	21	22
				23	24	

Notes:
1. Basemap: USDA NAIP "2015 Ohio 0.5m" orthoimagery map service. 2. This map was generated in ArcMap on January 22, 2018.
3. This is a color graphic. Reproduction in grayscale may misrepresent the data.
4. Facility components provided by Apex.
5. Map Scale 1:12,000.





Republic Wind Farm

York Township, Sandusky County, Pleasant, Adams, Thompson, Scipio and Reed Townships, Seneca County, Ohio

Figure 03-2. Aerial View of Project Area

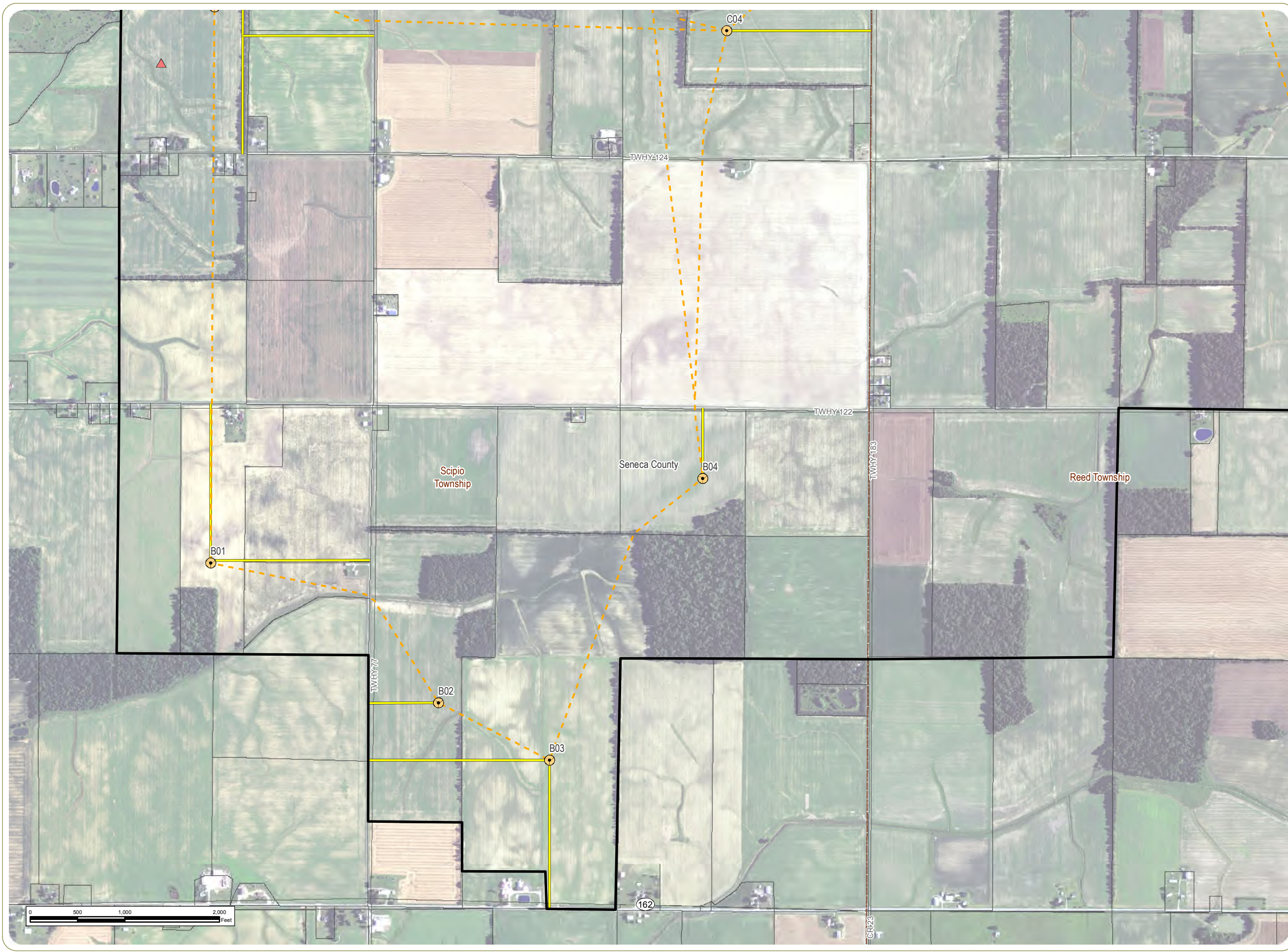
- Wind Turbine
- Collection Line
- Access Road
- Parcel Boundary
- Project Boundary
- Township Boundary
- County Boundary

Sheet 22 of 24

				1	2	
		3		4	5	6
7	8	9	10	11	12	
13	14	15	16	17	18	
			19	20	21	22
				23	24	

Notes:
1. Basemap: USDA NAIP "2015 Ohio 0.5m" orthoimagery map service. 2. This map was generated in ArcMap on January 22, 2018.
3. This is a color graphic. Reproduction in grayscale may misrepresent the data.
4. Facility components provided by Apex.
5. Map Scale 1:12,000.





Republic Wind Farm

York Township, Sandusky County, Pleasant, Adams, Thompson, Scipio and Reed Townships, Seneca County, Ohio

Figure 03-2. Aerial View of Project Area

- Wind Turbine
- Met Tower
- Collection Line
- Access Road
- Parcel Boundary
- Project Boundary
- Township Boundary
- County Boundary

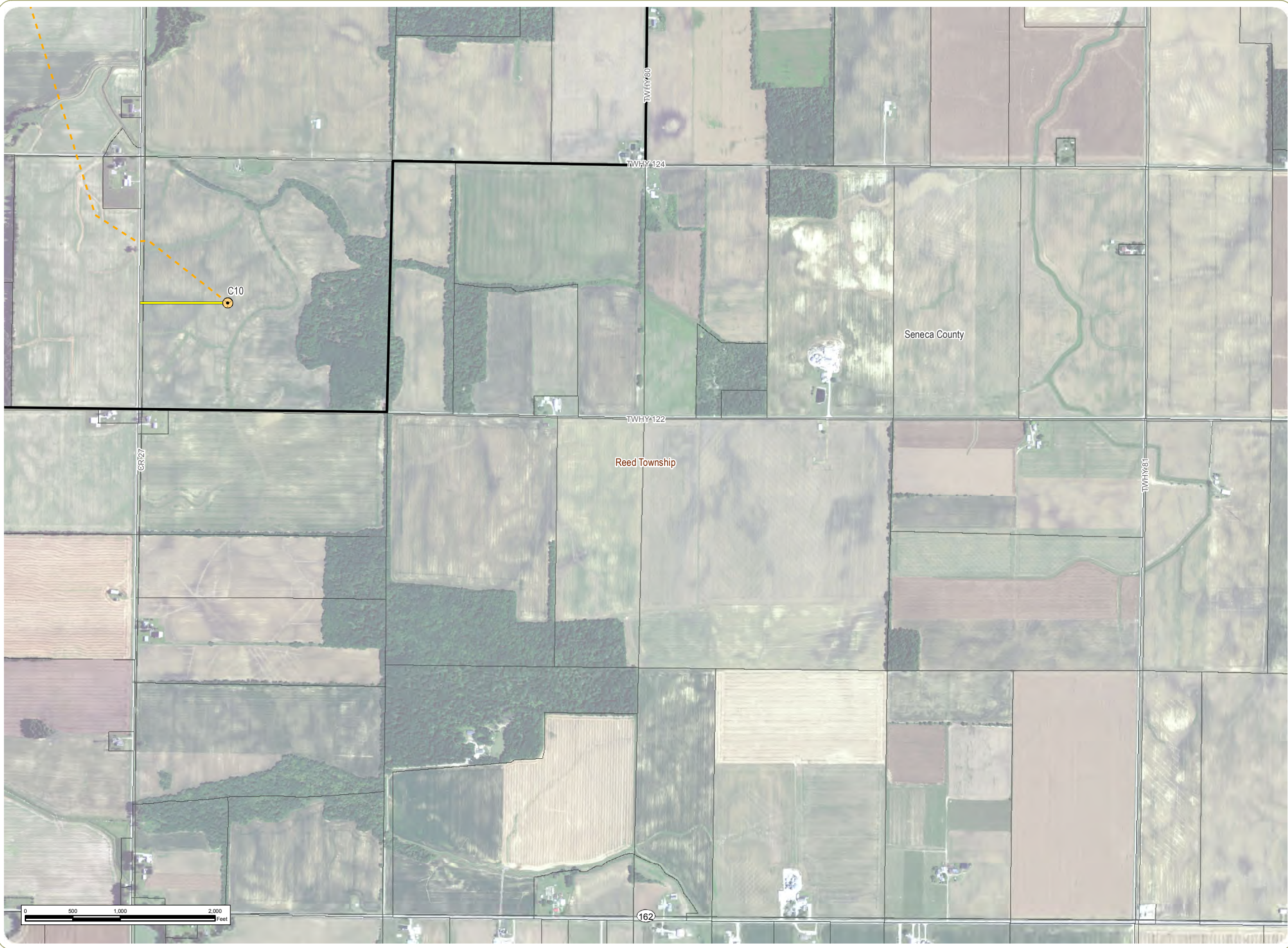
Sheet 23 of 24

				1	2	
		3		4	5	6
7	8	9	10	11	12	
13	14	15	16	17	18	
			19	20	21	22
				23	24	

- Notes:
1. Basemap: USDA NAIP "2015 Ohio 0.5m" orthoimagery map service.
 2. This map was generated in ArcMap on January 22, 2018.
 3. This is a color graphic. Reproduction in grayscale may misrepresent the data.
 4. Facility components provided by Apex.
 5. Map Scale 1:12,000.



www.edrdpc.com



Republic Wind Farm

York Township, Sandusky County, Pleasant, Adams, Thompson, Scipio and Reed Townships, Seneca County, Ohio

Figure 03-2. Aerial View of Project Area

- Wind Turbine
- Collection Line
- Access Road
- Parcel Boundary
- Project Boundary
- Township Boundary
- County Boundary

Sheet 24 of 24

				1	2	
		3		4	5	6
7	8	9	10	11	12	
13	14	15	16	17	18	
			19	20	21	22
				23	24	

Notes:
1. Basemap: USDA NAIP "2015 Ohio 0.5m" orthoimagery map service. 2. This map was generated in ArcMap on January 22, 2018.
3. This is a color graphic. Reproduction in grayscale may misrepresent the data.
4. Facility components provided by Apex.
5. Map Scale 1:12,000.



www.edrdpc.com

This foregoing document was electronically filed with the Public Utilities

Commission of Ohio Docketing Information System on

2/2/2018 12:55:54 PM

in

Case No(s). 17-2295-EL-BGN

Summary: Amended Application Figures 03-1 and 03-2 electronically filed by Teresa Orahood
on behalf of Sally W. Bloomfield