



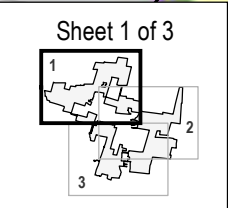
# Hillcrest Solar Farm

Green Township,  
Brown County, Ohio

Figure 7: Map of Constraints

- Participating Residence
- Non-Participating Residence
- Existing Transmission Line
- River or Stream
- Fence line and Solar Array Setback
- Solar Array Setback
- Potential Solar Array
- Delineated Waterbody
- Woodlot
- Project Area
- Parcel Boundary
- Township Boundary
- County Boundary

- Notes:**
1. Basemap: ESRI StreetMap North America, 2008.
  2. Delineated wetlands provided by Cardno; existing transmission line, structure and Facility shapefiles provided by ORR.
  3. Solar Array setbacks include non-participating parcels, areas within 25 feet of non-participating parcel boundaries, within 40 feet of the edge of pavement of public roads, within 100 feet of non-participating residences, and within 25 feet of existing utility corridors. Perimeter fence setbacks include non-participating parcels, areas within 10 feet of non-participating parcel boundaries, within 25 feet of the edge of pavement of public roads, and within 10 feet of existing utility corridors.
  4. This map was generated in ArcMap on June 19, 2017.
  5. Map Scale: 1:12,000







# Hillcrest Solar Farm

Green Township,  
Brown County, Ohio

Figure 7: Map of Constraints

- Participating Residence
- Non-Participating Residence
- River or Stream
- Fenceline and Solar Array Setback
- Solar Array Setback
- Potential Solar Array
- Delineated Waterbody
- Woodlot
- Project Area
- Parcel Boundary
- Township Boundary
- County Boundary

- Notes:**
1. Basemap: ESRI StreetMap North America, 2008.
  2. Delineated wetlands provided by Cardno; existing transmission line, structure and Facility shapefiles provided by ORR.
  3. Solar Array setbacks include non-participating parcels, areas within 25 feet of non-participating parcel boundaries, within 40 feet of the edge of pavement of public roads, within 100 feet of non-participating residences, and within 25 feet of existing utility corridors. Perimeter fence setbacks include non-participating parcels, areas within 10 feet of non-participating parcel boundaries, within 25 feet of the edge of pavement of public roads, and within 10 feet of existing utility corridors.
  4. This map was generated in ArcMap on June 19, 2017.
  5. Map Scale: 1:12,000

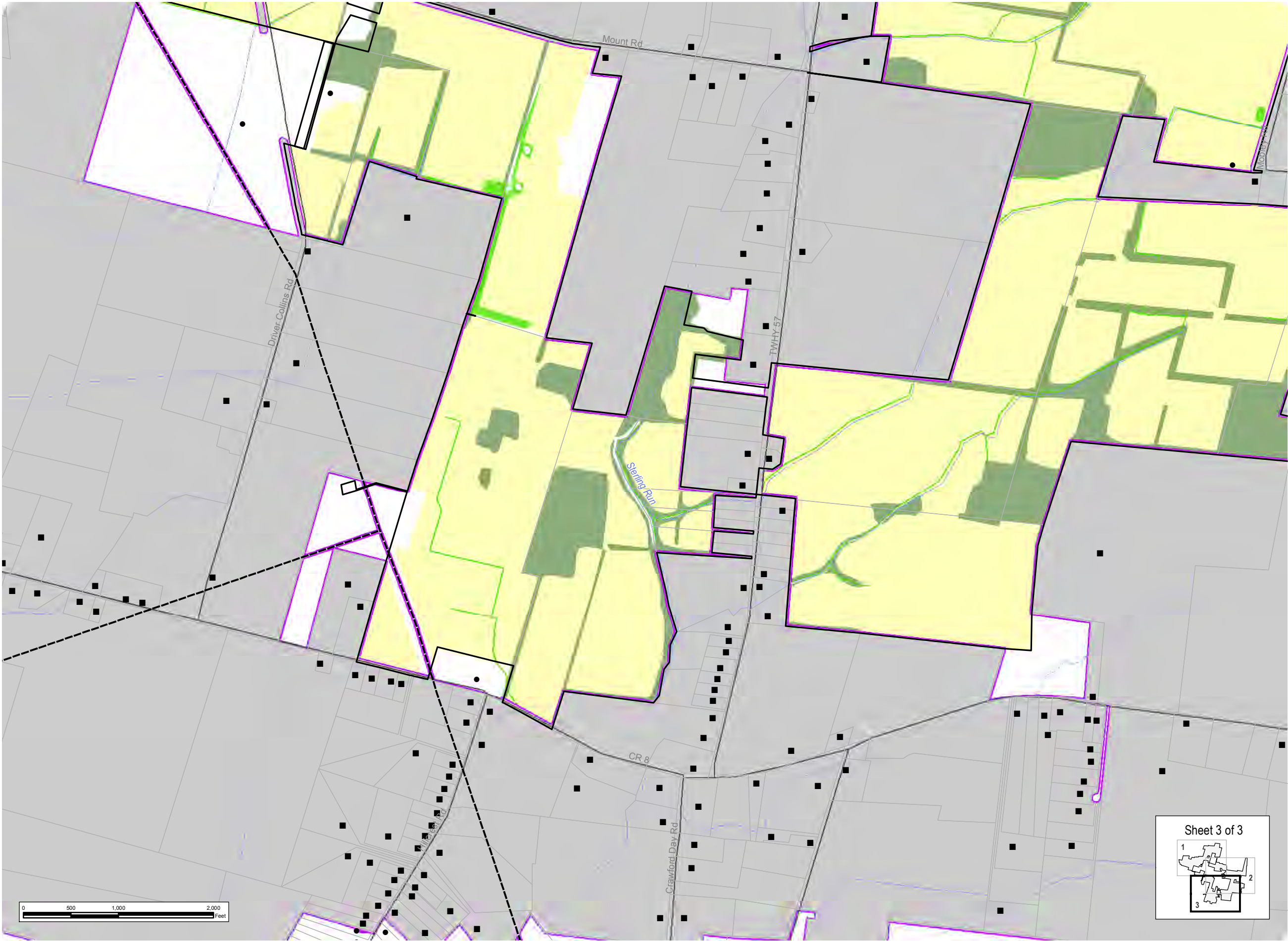




Hillcrest Solar Farm

Green Township,  
Brown County, Ohio

Figure 7: Map of Constraints

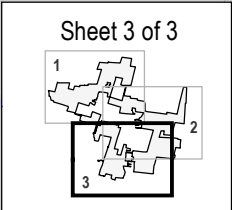


- Participating Residence
- Non-Participating Residence
- Existing Transmission Line
- River or Stream
- Fenceline and Solar Array Setback
- Solar Array Setback
- Potential Solar Array
- Delineated Waterbody
- Woodlot
- Project Area
- Parcel Boundary
- Township Boundary
- County Boundary

- Notes:**
1. Basemap: ESRI StreetMap North America, 2008.
  2. Delineated wetlands provided by Cardno; existing transmission line, structure and Facility shapefiles provided by ORR.
  3. Solar Array setbacks include non-participating parcels, areas within 25 feet of non-participating parcel boundaries, within 40 feet of the edge of pavement of public roads, within 100 feet of non-participating residences, and within 25 feet of existing utility corridors. Perimeter fence setbacks include non-participating parcels, areas within 10 feet of non-participating parcel boundaries, within 25 feet of the edge of pavement of public roads, and within 10 feet of existing utility corridors.
  4. This map was generated in ArcMap on June 19, 2017.
  5. Map Scale: 1:12,000



www.edrdpc.com



**This foregoing document was electronically filed with the Public Utilities**

**Commission of Ohio Docketing Information System on**

**6/29/2017 2:13:33 PM**

**in**

**Case No(s). 17-1152-EL-BGN**

Summary: Application - Figure 7 electronically filed by Mr. Michael J. Settineri on behalf of Hillcrest Solar I, LLC