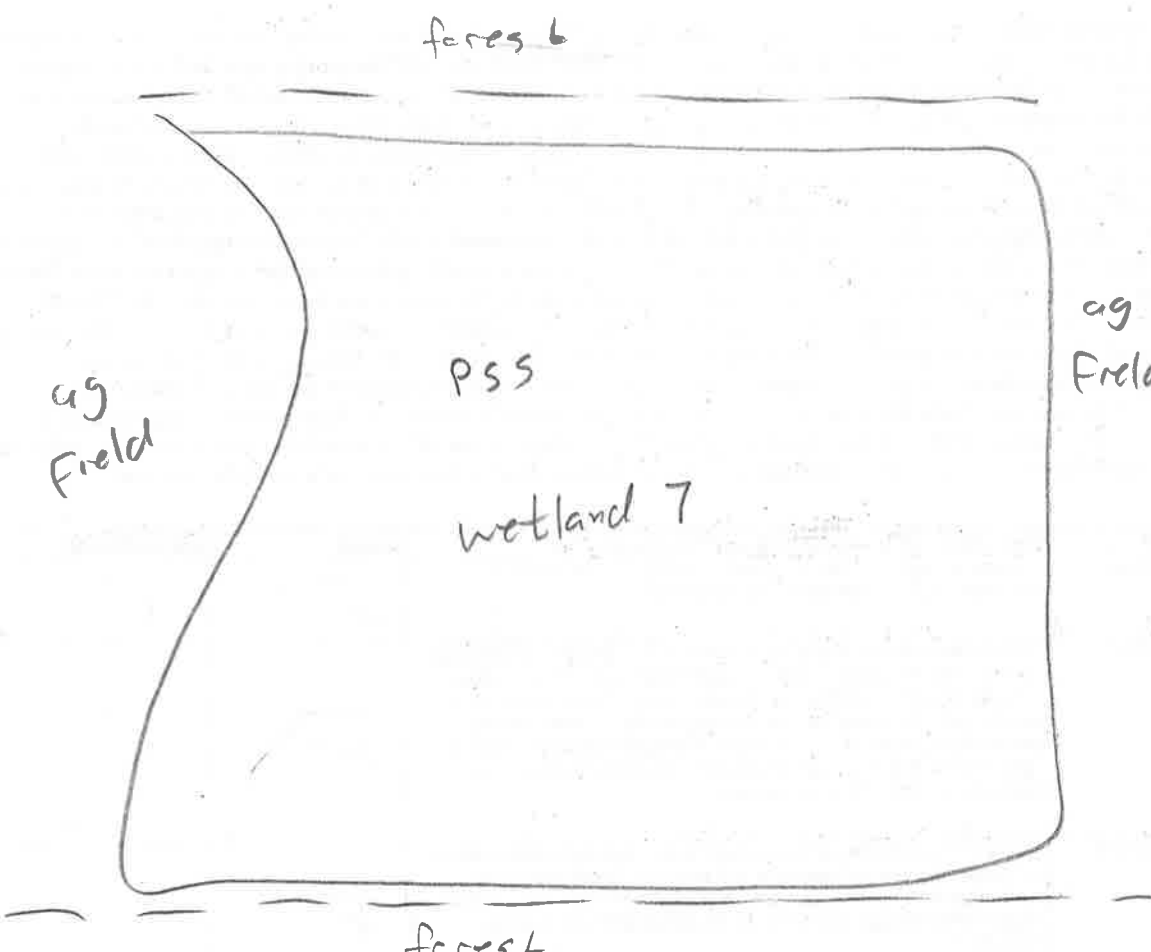


Name of Wetland: <u>wetland 7</u>	
Wetland Size (acres, hectares): <u>7.5 ac</u>	
Sketch: Include north arrow, relationship with other surface waters, vegetation zones, etc.	
	
Comments, Narrative Discussion, Justification of Category Changes:	
<div>Final score :</div> <div>Category:</div>	

Scoring Boundary Worksheet

wetland 7

INSTRUCTIONS. The initial step in completing the ORAM is to identify the “scoring boundaries” of the wetland being rated. In many instances this determination will be relatively easy and the scoring boundaries will coincide with the “jurisdictional boundaries.” For example, the scoring boundary of an isolated cattail marsh located in the middle of a farm field will likely be the same as that wetland’s jurisdictional boundaries. In other instances, however, the scoring boundary will not be as easily determined. Wetlands that are small or isolated from other surface waters often form large contiguous areas or heterogeneous complexes of wetland and upland. In separating wetlands for scoring purposes, the hydrologic regime of the wetland is the main criterion that should be used. Boundaries between contiguous or connected wetlands should be established where the volume, flow, or velocity of water moving through the wetland changes significantly. *Areas with a high degree of hydrologic interaction should be scored as a single wetland.* In determining a wetland’s scoring boundaries, use the guidelines in the ORAM Manual Section 5.0. In certain instances, it may be difficult to establish the scoring boundary for the wetland being rated. These problem situations include wetlands that form a patchwork on the landscape, wetlands divided by artificial boundaries like property fences, roads, or railroad embankments, wetlands that are contiguous with streams, lakes, or rivers, and estuarine or coastal wetlands. These situations are discussed below, however, it is recommended that Rater contact Ohio EPA, Division of Surface Water, 401/Wetlands Section if there are additional questions or a need for further clarification of the appropriate scoring boundaries of a particular wetland.

#	Steps in properly establishing scoring boundaries	done?	not applicable
Step 1	Identify the wetland area of interest. This may be the site of a proposed impact, a reference site, conservation site, etc.	<input checked="" type="checkbox"/>	<input type="checkbox"/>
Step 2	Identify the locations where there is physical evidence that hydrology changes rapidly. Such evidence includes both natural and human-induced changes including, constrictions caused by berms or dikes, points where the water velocity changes rapidly at rapids or falls, points where significant inflows occur at the confluence of rivers, or other factors that may restrict hydrologic interaction between the wetlands or parts of a single wetland.	<input checked="" type="checkbox"/>	<input type="checkbox"/>
Step 3	Delineate the boundary of the wetland to be rated such that all areas of interest that are contiguous to and within the areas where the hydrology does not change significantly, i.e. areas that have a high degree of hydrologic interaction are included within the scoring boundary.	<input checked="" type="checkbox"/>	<input type="checkbox"/>
Step 4	Determine if artificial boundaries, such as property lines, state lines, roads, railroad embankments, etc., are present. These should not be used to establish scoring boundaries unless they coincide with areas where the hydrologic regime changes.	<input checked="" type="checkbox"/>	<input type="checkbox"/>
Step 5	In all instances, the Rater may enlarge the minimum scoring boundaries discussed here to score together wetlands that could be scored separately.	<input checked="" type="checkbox"/>	<input type="checkbox"/>
Step 6	Consult ORAM Manual Section 5.0 for how to establish scoring boundaries for wetlands that form a patchwork on the landscape, divided by artificial boundaries, contiguous to streams, lakes or rivers, or for dual classifications.	<input checked="" type="checkbox"/>	<input type="checkbox"/>

End of Scoring Boundary Determination. Begin Narrative Rating on next page.

Narrative Rating

wetland 7

INSTRUCTIONS. Answer each of the following questions. Questions 1, 2, 3 and 4 should be answered based on information obtained from the site visit or the literature *and* by submitting a Data Services Request to the Ohio Department of Natural Resources, Division of Natural Areas and Preserves, Natural Heritage Data Services, 1889 Fountain Square Court, Building F-1, Columbus, Ohio 43224, 614-265-6453 (phone), 614-265-3096 (fax), <http://www.dnr.state.oh.us/dnap>. The remaining questions are designed to be answered primarily by the results of the site visit. Refer to the User's Manual for descriptions of these wetland types. Note: "Critical habitat" is legally defined in the Endangered Species Act and is the geographic area containing physical or biological features essential to the conservation of a listed species or as an area that may require special management considerations or protection. The Rater should contact the Region 3 Headquarters or the Columbus Ecological Services Office for updates as to whether critical habitat has been designated for other federally listed threatened or endangered species. "Documented" means the wetland is listed in the appropriate State of Ohio database.

#	Question	Circle one	
1	Critical Habitat. Is the wetland in a township, section, or subsection of a United States Geological Survey 7.5 minute Quadrangle that has been designated by the U.S. Fish and Wildlife Service as "critical habitat" for any threatened or endangered plant or animal species? Note: as of January 1, 2001, of the federally listed endangered or threatened species which can be found in Ohio, the Indiana Bat has had critical habitat designated (50 CFR 17.95(a)) and the piping plover has had critical habitat proposed (65 FR 41812 July 6, 2000).	YES <input type="checkbox"/> Wetland should be evaluated for possible Category 3 status Go to Question 2	NO <input checked="" type="checkbox"/> Go to Question 2
2	Threatened or Endangered Species. Is the wetland known to contain an individual of, or documented occurrences of federal or state-listed threatened or endangered plant or animal species?	YES <input type="checkbox"/> Wetland is a Category 3 wetland. Go to Question 3	NO <input checked="" type="checkbox"/> Go to Question 3
3	Documented High Quality Wetland. Is the wetland on record in Natural Heritage Database as a high quality wetland?	YES <input type="checkbox"/> Wetland is a Category 3 wetland Go to Question 4	NO <input checked="" type="checkbox"/> Go to Question 4
4	Significant Breeding or Concentration Area. Does the wetland contain documented regionally significant breeding or nonbreeding waterfowl, neotropical songbird, or shorebird concentration areas?	YES <input type="checkbox"/> Wetland is a Category 3 wetland Go to Question 5	NO <input checked="" type="checkbox"/> Go to Question 5
5	Category 1 Wetlands. Is the wetland less than 0.5 hectares (1 acre) in size and hydrologically isolated and either 1) comprised of vegetation that is dominated (greater than eighty per cent areal cover) by <i>Phalaris arundinacea</i> , <i>Lythrum salicaria</i> , or <i>Phragmites australis</i> , or 2) an acidic pond created or excavated on mined lands that has little or no vegetation?	YES <input type="checkbox"/> Wetland is a Category 1 wetland Go to Question 6	NO <input checked="" type="checkbox"/> Go to Question 6
6	Bogs. Is the wetland a peat-accumulating wetland that 1) has no significant inflows or outflows, 2) supports acidophilic mosses, particularly <i>Sphagnum</i> spp., 3) the acidophilic mosses have >30% cover, 4) at least one species from Table 1 is present, and 5) the cover of invasive species (see Table 1) is <25%?	YES <input type="checkbox"/> Wetland is a Category 3 wetland Go to Question 7	NO <input checked="" type="checkbox"/> Go to Question 7
7	Fens. Is the wetland a carbon accumulating (peat, muck) wetland that is saturated during most of the year, primarily by a discharge of free flowing, mineral rich, ground water with a circumneutral pH (5.5-9.0) and with one or more plant species listed in Table 1 and the cover of invasive species listed in Table 1 is <25%?	YES <input type="checkbox"/> Wetland is a Category 3 wetland Go to Question 8a	NO <input checked="" type="checkbox"/> Go to Question 8a
8a	"Old Growth Forest." Is the wetland a forested wetland and is the forest characterized by, but not limited to, the following characteristics: overstory canopy trees of great age (exceeding at least 50% of a projected maximum attainable age for a species); little or no evidence of human-caused understory disturbance during the past 80 to 100 years; an all-aged structure and multilayered canopies; aggregations of canopy trees interspersed with canopy gaps; and significant numbers of standing dead snags and downed logs?	YES <input type="checkbox"/> Wetland is a Category 3 wetland. Go to Question 8b	NO <input checked="" type="checkbox"/> Go to Question 8b

wetland 7

8b	Mature forested wetlands. Is the wetland a forested wetland with 50% or more of the cover of upper forest canopy consisting of deciduous trees with large diameters at breast height (dbh), generally diameters greater than 45cm (17.7in) dbh?	YES <input type="checkbox"/> Wetland should be evaluated for possible Category 3 status. Go to Question 9a	NO <input checked="" type="checkbox"/> Go to Question 9a
9a	Lake Erie coastal and tributary wetlands. Is the wetland located at an elevation less than 575 feet on the USGS map, adjacent to this elevation, or along a tributary to Lake Erie that is accessible to fish?	YES <input type="checkbox"/> Go to Question 9b	NO <input checked="" type="checkbox"/> Go to Question 10
9b	Does the wetland's hydrology result from measures designed to prevent erosion and the loss of aquatic plants, i.e. the wetland is partially hydrologically restricted from Lake Erie due to lakeward or landward dikes or other hydrological controls?	YES <input type="checkbox"/> Wetland should be evaluated for possible Category 3 status. Go to Question 10	NO <input checked="" type="checkbox"/> Go to Question 9c
9c	Are Lake Erie water levels the wetland's primary hydrological influence, i.e. the wetland is hydrologically unrestricted (no lakeward or upland border alterations), or the wetland can be characterized as an "estuarine" wetland with lake and river influenced hydrology. These include sandbar deposition wetlands, estuarine wetlands, river mouth wetlands, or those dominated by submersed aquatic vegetation.	YES <input type="checkbox"/> Go to Question 9d	NO <input checked="" type="checkbox"/> Go to Question 10
9d	Does the wetland have a predominance of native species within its vegetation communities, although non-native or disturbance tolerant native species can also be present?	YES <input type="checkbox"/> Wetland is a Category 3 wetland. Go to Question 10	NO <input checked="" type="checkbox"/> Go to Question 9e
9e	Does the wetland have a predominance of non-native or disturbance tolerant native plant species within its vegetation communities?	YES <input type="checkbox"/> Wetland should be evaluated for possible Category 3 status. Go to Question 10	NO <input checked="" type="checkbox"/> Go to Question 10
10	Lake Plain Sand Prairies (Oak Openings) Is the wetland located in Lucas, Fulton, Henry, or Wood Counties and can the wetland be characterized by the following description: the wetland has a sandy substrate with interspersed organic matter, a water table often within several inches of the surface, and often with a dominance of the gramineous vegetation listed in Table 1 (woody species may also be present). The Ohio Department of Natural Resources Division of Natural Areas and Preserves can provide assistance in confirming this type of wetland and its quality.	YES <input type="checkbox"/> Wetland is a Category 3 wetland. Go to Question 11	NO <input checked="" type="checkbox"/> Go to Question 11
11	Relict Wet Prairies. Is the wetland a relict wet prairie community dominated by some or all of the species in Table 1. Extensive prairies were formerly located in the Darby Plains (Madison and Union Counties), Sandusky Plains (Wyandot, Crawford, and Marion Counties), northwest Ohio (e.g. Erie, Huron, Lucas, Wood Counties), and portions of western Ohio Counties (e.g. Darke, Mercer, Miami, Montgomery, Van Wert etc.).	YES <input type="checkbox"/> Wetland should be evaluated for possible Category 3 status. Complete Quantitative Rating	NO <input checked="" type="checkbox"/> Complete Quantitative Rating

wetland 7

Table 1. Characteristic plant species.

invasive/exotic spp	fen species	bog species	Oak Opening species	wet prairie species
<i>Lythrum salicaria</i>	<i>Zygadenus elegans</i> var. <i>glaucus</i>	<i>Calla palustris</i>	<i>Carex cryptolepis</i>	<i>Calamagrostis canadensis</i>
<i>Myriophyllum spicatum</i>	<i>Cacalia plantaginea</i>	<i>Carex atlantica</i> var. <i>capillacea</i>	<i>Carex lasiocarpa</i>	<i>Calamagrostis stricta</i>
<i>Najas minor</i>	<i>Carex flava</i>	<i>Carex echinata</i>	<i>Carex stricta</i>	<i>Carex atherodes</i>
<i>Phalaris arundinacea</i>	<i>Carex sterilis</i>	<i>Carex oligosperma</i>	<i>Cladium mariscoides</i>	<i>Carex buxbaumii</i>
<i>Phragmites australis</i>	<i>Carex stricta</i>	<i>Carex trisperma</i>	<i>Calamagrostis stricta</i>	<i>Carex pellita</i>
<i>Potamogeton crispus</i>	<i>Deschampsia caespitosa</i>	<i>Chamaedaphne calyculata</i>	<i>Calamagrostis canadensis</i>	<i>Carex sartwellii</i>
<i>Ranunculus ficaria</i>	<i>Eleocharis rostellata</i>	<i>Decodon verticillatus</i>	<i>Quercus palustris</i>	<i>Gentiana andrewsii</i>
<i>Rhamnus frangula</i>	<i>Eriophorum viridicarinarum</i>	<i>Eriophorum virginicum</i>		<i>Helianthus grosseserratus</i>
<i>Typha angustifolia</i>	<i>Gentianopsis</i> spp.	<i>Larix laricina</i>		<i>Liatris spicata</i>
<i>Typha x glauca</i>	<i>Lobelia kalmii</i>	<i>Nemopanthus mucronatus</i>		<i>Lysimachia quadriflora</i>
	<i>Parnassia glauca</i>	<i>Scheuchzeria palustris</i>		<i>Lythrum alatum</i>
	<i>Potentilla fruticosa</i>	<i>Sphagnum</i> spp.		<i>Pycnanthemum virginianum</i>
	<i>Rhamnus alnifolia</i>	<i>Vaccinium macrocarpon</i>		<i>Silphium terebinthinaceum</i>
	<i>Rhynchospora capillacea</i>	<i>Vaccinium corymbosum</i>		<i>Sorghastrum nutans</i>
	<i>Salix candida</i>	<i>Vaccinium oxycoccos</i>		<i>Spartina pectinata</i>
	<i>Salix myricoides</i>	<i>Woodwardia virginica</i>		<i>Solidago riddellii</i>
	<i>Salix serissima</i>	<i>Xyris difformis</i>		
	<i>Solidago ohioensis</i>			
	<i>Tofieldia glutinosa</i>			
	<i>Triglochin maritimum</i>			
	<i>Triglochin palustre</i>			

End of Narrative Rating. Begin Quantitative Rating on next page.

Site: <u>wetland 7</u>	Rater(s): <u>AJK</u>	Date: <u>8/16/17</u>
-------------------------------	-----------------------------	-----------------------------

3	3
max 6 pts.	subtotal

Metric 1. Wetland Area (size).

Select one size class and assign score.

- ☐ >50 acres (>20.2ha) (6 pts)
- ☐ 25 to <50 acres (10.1 to <20.2ha) (5 pts)
- ☐ 10 to <25 acres (4 to <10.1ha) (4 pts)
- ☒ 3 to <10 acres (1.2 to <4ha) (3 pts)
- ☐ 0.3 to <3 acres (0.12 to <1.2ha) (2pts)
- ☐ 0.1 to <0.3 acres (0.04 to <0.12ha) (1 pt)
- ☐ <0.1 acres (0.04ha) (0 pts)

1	4
max 14 pts.	subtotal

Metric 2. Upland buffers and surrounding land use.

2a. Calculate average buffer width. Select only one and assign score. Do not double check.

- ☐ WIDE. Buffers average 50m (164ft) or more around wetland perimeter (7)
- ☐ MEDIUM. Buffers average 25m to <50m (82 to <164ft) around wetland perimeter (4)
- ☐ NARROW. Buffers average 10m to <25m (32ft to <82ft) around wetland perimeter (1)
- ☒ VERY NARROW. Buffers average <10m (<32ft) around wetland perimeter (0)

2b. Intensity of surrounding land use. Select one or double check and average.

- ☐ VERY LOW. 2nd growth or older forest, prairie, savannah, wildlife area, etc. (7)
- ☐ LOW. Old field (>10 years), shrub land, young second growth forest. (5)
- ☐ MODERATELY HIGH. Residential, fenced pasture, park, conservation tillage, new fallow field. (3)
- ☒ HIGH. Urban, industrial, open pasture, row cropping, mining, construction. (1)

5	9
max 30 pts.	subtotal

Metric 3. Hydrology.

3a. Sources of Water. Score all that apply.

- ☐ High pH groundwater (5)
- ☐ Other groundwater (3)
- ☒ Precipitation (1)
- ☐ Seasonal/Intermittent surface water (3)
- ☐ Perennial surface water (lake or stream) (5)

3c. Maximum water depth. Select only one and assign score.

- ☐ >0.7 (27.6in) (3)
- ☐ 0.4 to 0.7m (15.7 to 27.6in) (2)
- ☒ <0.4m (<15.7in) (1)

3e. Modifications to natural hydrologic regime. Score one or double check and average.

- ☐ None or none apparent (12)
- ☐ Recovered (7)
- ☐ Recovering (3)
- ☒ Recent or no recovery (1)

3b. Connectivity. Score all that apply.

- ☐ 100 year floodplain (1)
- ☒ Between stream/lake and other human use (1)
- ☐ Part of wetland/upland (e.g. forest), complex (1)
- ☐ Part of riparian or upland corridor (1)

3d. Duration inundation/saturation. Score one or dbl check.

- ☐ Semi- to permanently inundated/saturated (4)
- ☐ Regularly inundated/saturated (3)
- ☐ Seasonally inundated (2)
- ☒ Seasonally saturated in upper 30cm (12in) (1)

Check all disturbances observed

- ☒ ditch
- ☒ tile
- ☐ dike
- ☐ weir
- ☐ stormwater input

- ☐ point source (nonstormwater)
- ☒ filling/grading
- ☐ road bed/RR track
- ☐ dredging
- ☐ other _____

8	17
max 20 pts.	subtotal

Metric 4. Habitat Alteration and Development.

4a. Substrate disturbance. Score one or double check and average.

- ☐ None or none apparent (4)
- ☐ Recovered (3)
- ☒ Recovering (2)
- ☐ Recent or no recovery (1)

4b. Habitat development. Select only one and assign score.

- ☐ Excellent (7)
- ☐ Very good (6)
- ☐ Good (5)
- ☐ Moderately good (4)
- ☒ Fair (3)
- ☐ Poor to fair (2)
- ☐ Poor (1)

4c. Habitat alteration. Score one or double check and average.

- ☐ None or none apparent (9)
- ☐ Recovered (6)
- ☒ Recovering (3)
- ☐ Recent or no recovery (1)

Check all disturbances observed

- ☐ mowing
- ☐ grazing
- ☒ clearcutting
- ☐ selective cutting
- ☐ woody debris removal
- ☐ toxic pollutants

- ☐ shrub/sapling removal
- ☐ herbaceous/aquatic bed removal
- ☐ sedimentation
- ☐ dredging
- ☐ farming
- ☐ nutrient enrichment

17
subtotal this page

Site: <u>Wetland 7</u>	Rater(s): <u>ATK</u>	Date: <u>8/16/17</u>
------------------------	----------------------	----------------------

17

subtotal first page

0	17
---	----

max 10 pts.

subtotal

Metric 5. Special Wetlands.

Check all that apply and score as indicated.

- ☐ Bog (10)
- ☐ Fen (10)
- ☐ Old growth forest (10)
- ☐ Mature forested wetland (5)
- ☐ Lake Erie coastal/tributary wetland-unrestricted hydrology (10)
- ☐ Lake Erie coastal/tributary wetland-restricted hydrology (5)
- ☐ Lake Plain Sand Prairies (Oak Openings) (10)
- ☐ Relict Wet Prairies (10)
- ☐ Known occurrence state/federal threatened or endangered species (10)
- ☐ Significant migratory songbird/water fowl habitat or usage (10)
- ☐ Category 1 Wetland. See Question 1 Qualitative Rating (-10)

5	22
---	----

max 20 pts.

subtotal

Metric 6. Plant communities, interspersions, microtopography.**6a. Wetland Vegetation Communities.**

Score all present using 0 to 3 scale.

- ☐ Aquatic bed
- ☐ Emergent
- ☒ Shrub
- ☐ Forest
- ☐ Mudflats
- ☐ Open water
- ☐ Other _____

6b. horizontal (plan view) Interspersion.

Select only one.

- ☐ High (5)
- ☐ Moderately high (4)
- ☐ Moderate (3)
- ☐ Moderately low (2)
- ☒ Low (1)
- ☐ None (0)

6c. Coverage of invasive plants. Refer to Table 1 ORAM long form for list. Add or deduct points for coverage

- ☐ Extensive >75% cover (-5)
- ☐ Moderate 25-75% cover (-3)
- ☒ Sparse 5-25% cover (-1)
- ☐ Nearly absent <5% cover (0)
- ☐ Absent (1)

6d. Microtopography.

Score all present using 0 to 3 scale.

- ☐ Vegetated hummocks/tussucks
- ☒ Coarse woody debris >15cm (6in)
- ☐ Standing dead >25cm (10in) dbh
- ☐ Amphibian breeding pools

Vegetation Community Cover Scale

0	Absent or comprises <0.1ha (0.2471 acres) contiguous area
1	Present and either comprises small part of wetland's vegetation and is of moderate quality, or comprises a significant part but is of low quality
2	Present and either comprises significant part of wetland's vegetation and is of moderate quality or comprises a small part and is of high quality
3	Present and comprises significant part, or more, of wetland's vegetation and is of high quality

Narrative Description of Vegetation Quality

low	Low spp diversity and/or predominance of nonnative or disturbance tolerant native species
mod	Native spp are dominant component of the vegetation, although nonnative and/or disturbance tolerant native spp can also be present, and species diversity moderate to moderately high, but generally w/o presence of rare threatened or endangered spp
high	A predominance of native species, with nonnative spp and/or disturbance tolerant native spp absent or virtually absent, and high spp diversity and often, but not always, the presence of rare, threatened, or endangered spp

Mudflat and Open Water Class Quality

0	Absent <0.1ha (0.247 acres)
1	Low 0.1 to <1ha (0.247 to 2.47 acres)
2	Moderate 1 to <4ha (2.47 to 9.88 acres)
3	High 4ha (9.88 acres) or more

Microtopography Cover Scale

0	Absent
1	Present very small amounts or if more common of marginal quality
2	Present in moderate amounts, but not of highest quality or in small amounts of highest quality
3	Present in moderate or greater amounts and of highest quality

22

End of Quantitative Rating. Complete Categorization Worksheets.

ORAM Summary Worksheet

wetland 7

		circle answer or insert score	Result
Narrative Rating	Question 1 Critical Habitat	NO	If yes, Category 3.
	Question 2. Threatened or Endangered Species		If yes, Category 3.
	Question 3. High Quality Natural Wetland		If yes, Category 3.
	Question 4. Significant bird habitat		If yes, Category 3.
	Question 5. Category 1 Wetlands		If yes, Category 1.
	Question 6. Bogs		If yes, Category 3.
	Question 7. Fens		If yes, Category 3.
	Question 8a. Old Growth Forest		If yes, Category 3.
	Question 8b. Mature Forested Wetland		If yes, evaluate for Category 3; may also be 1 or 2.
	Question 9b. Lake Erie Wetlands - Restricted		If yes, evaluate for Category 3; may also be 1 or 2.
	Question 9d. Lake Erie Wetlands - Unrestricted with native plants		If yes, Category 3
Question 9e. Lake Erie Wetlands - Unrestricted with invasive plants		If yes, evaluate for Category 3; may also be 1 or 2.	
Question 10. Oak Openings		If yes, Category 3	
Question 11. Relict Wet Prairies	↓	If yes, evaluate for Category 3; may also be 1 or 2.	
Quantitative Rating	Metric 1. Size	3	
	Metric 2. Buffers and surrounding land use	1	
	Metric 3. Hydrology	5	
	Metric 4. Habitat	8	
	Metric 5. Special Wetland Communities	0	
	Metric 6. Plant communities, interspersion, microtopography	5	
	TOTAL SCORE	22	Category based on score breakpoints 1

Complete Wetland Categorization Worksheet.

Wetland Categorization Worksheet

wetland 7

Choices	Circle one		Evaluation of Categorization Result of ORAM
Did you answer "Yes" to any of the following questions: Narrative Rating Nos. 2, 3, 4, 6, 7, 8a, 9d, 10	YES <input type="checkbox"/> Wetland is categorized as a Category 3 wetland	NO <input checked="" type="checkbox"/>	Is quantitative rating score <i>less</i> than the Category 2 scoring threshold (<i>excluding</i> gray zone)? If yes, reevaluate the category of the wetland using the narrative criteria in OAC Rule 3745-1-54(C) and biological and/or functional assessments to determine if the wetland has been over-categorized by the ORAM
Did you answer "Yes" to any of the following questions: Narrative Rating Nos. 1, 8b, 9b, 9e, 11	YES <input type="checkbox"/> Wetland should be evaluated for possible Category 3 status	NO <input checked="" type="checkbox"/>	Evaluate the wetland using the 1) narrative criteria in OAC Rule 3745-1-54(C) and 2) the quantitative rating score. If the wetland is determined to be a Category 3 wetland using either of these, it should be categorized as a Category 3 wetland. Detailed biological and/or functional assessments may also be used to determine the wetland's category.
Did you answer "Yes" to Narrative Rating No. 5	YES <input type="checkbox"/> Wetland is categorized as a Category 1 wetland	NO <input checked="" type="checkbox"/>	Is quantitative rating score <i>greater</i> than the Category 2 scoring threshold (<i>including</i> any gray zone)? If yes, reevaluate the category of the wetland using the narrative criteria in OAC Rule 3745-1-54(C) and biological and/or functional assessments to determine if the wetland has been under-categorized by the ORAM
Does the quantitative score fall within the scoring range of a Category 1, 2, or 3 wetland?	YES <input checked="" type="checkbox"/> Wetland is assigned to the appropriate category based on the scoring range	NO <input type="checkbox"/>	If the score of the wetland is located within the scoring range for a particular category, the wetland should be assigned to that category. In all instances however, the narrative criteria described in OAC Rule 3745-1-54(C) can be used to clarify or change a categorization based on a quantitative score.
Does the quantitative score fall with the "gray zone" for Category 1 or 2 or Category 2 or 3 wetlands?	YES <input type="checkbox"/> Wetland is assigned to the higher of the two categories or assigned to a category based on detailed assessments and the narrative criteria	NO <input checked="" type="checkbox"/>	Rater has the option of assigning the wetland to the higher of the two categories or to assign a category based on the results of a nonrapid wetland assessment method, e.g. functional assessment, biological assessment, etc, and a consideration of the narrative criteria in OAC rule 3745-1-54(C).
Does the wetland otherwise exhibit <i>moderate</i> OR <i>superior</i> hydrologic OR habitat, OR recreational functions AND the wetland was <i>not</i> categorized as a Category 2 wetland (in the case of moderate functions) or a Category 3 wetland (in the case of superior functions) by this method?	YES <input type="checkbox"/> Wetland was undercategorized by this method. A written justification for recategorization should be provided on Background Information Form	NO <input checked="" type="checkbox"/> Wetland is assigned to category as determined by the ORAM.	A wetland may be undercategorized using this method, but still exhibit one or more superior functions, e.g. a wetland's biotic communities may be degraded by human activities, but the wetland may still exhibit superior hydrologic functions because of its type, landscape position, size, local or regional significance, etc. In this circumstance, the narrative criteria in OAC Rule 3745-1-54(C)(2) and (3) are controlling, and the under-categorization should be corrected. A written justification with supporting reasons or information for this determination should be provided.

Final Category			
Choose one	Category 1	Category 2	Category 3
	<input checked="" type="checkbox"/>	<input type="checkbox"/>	<input type="checkbox"/>

End of Ohio Rapid Assessment Method for Wetlands.

wetland 8

Version 5.0	Ohio Rapid Assessment Method for Wetlands 10 Page Form for Wetland Categorization	
	Background Information Scoring Boundary Worksheet Narrative Rating Field Form Quantitative Rating ORAM Summary Worksheet Wetland Categorization Worksheet	Ohio EPA, Division of Surface Water Final: February 1, 2001

Instructions

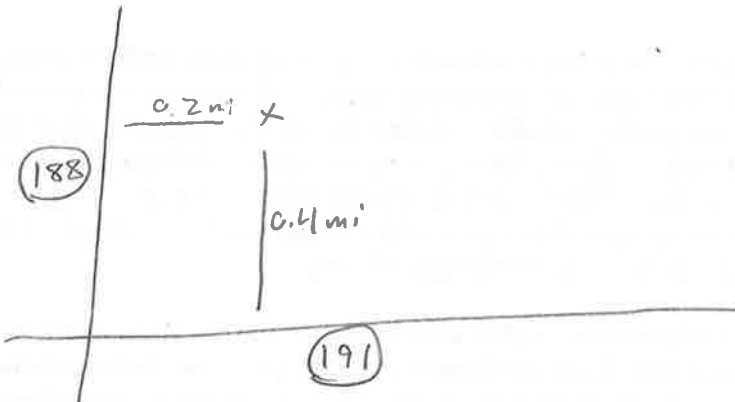
The investigator is *STRONGLY URGED* to read the Manual for Using the Ohio Rapid Assessment Method for Wetlands for further elaboration and discussion of the questions below prior to using the rating forms.

The Narrative Rating is designed to categorize a wetland or to provide alerts to the Rater based on the presence or possible presence of threatened or endangered species. The presence or proximity of such species is often an indicator of the quality and lack of disturbance of the wetland being evaluated. In addition, it is designed to categorize certain wetlands as very low quality (Category 1) or very high quality (Category 3) regardless of the wetland's score on the Quantitative Rating. In addition, the Narrative Rating also alerts the investigator that a particular wetland *may* be a Category 3 wetland, again, regardless of the wetland's score on the Quantitative Rating.

It is *VERY IMPORTANT* to properly and thoroughly answer each of the questions in the ORAM in order to properly categorize a wetland. To *properly* answer all the questions, the boundaries of the wetland being assessed must be correctly identified. Refer to Scoring Boundary worksheet and the User's Manual for a discussion of how to determine the "scoring boundaries." In some instances, the scoring boundaries may differ from the "jurisdictional boundaries."

Refer to the most recent ORAM Score Calibration Report for the scoring breakpoints between wetland categories. The most recent version of this document is posted on Ohio EPA's Division of Surface Water web page at: <http://www.epa.ohio.gov/dsw/wetlands/WetlandEcologySection.aspx>

Background Information

Name:	Aaron Kwolek		
Date:	8/20/16		
Affiliation:	stantec		
Address:	11687 Lebanon Rd Cincinnati, OH 45241		
Phone Number:	513 824 8200		
e-mail address:	Aaron.Kwolek@stantec.com		
Name of Wetland:	wetland 8		
Vegetation Community(ies):	PEM		
HGM Class(es):	Depression 1		
Location of Wetland: include map, address, north arrow, landmarks, distances, roads, etc.			
			
Lat/Long or UTM Coordinate	40.426583, - 82.715315		
USGS Quad Name	Chesterville		
County	Morrow		
Township	Blue		
Section and Subsection	N/A		
Hydrologic Unit Code	050400030202		
Site Visit	8/16/16		
National Wetland Inventory Map	PFO		
Ohio Wetland Inventory Map	none		
Soil Survey	sh shoals silt loam 0-2% slopes		
Delineation report/map	see Stantec Delineation Report		

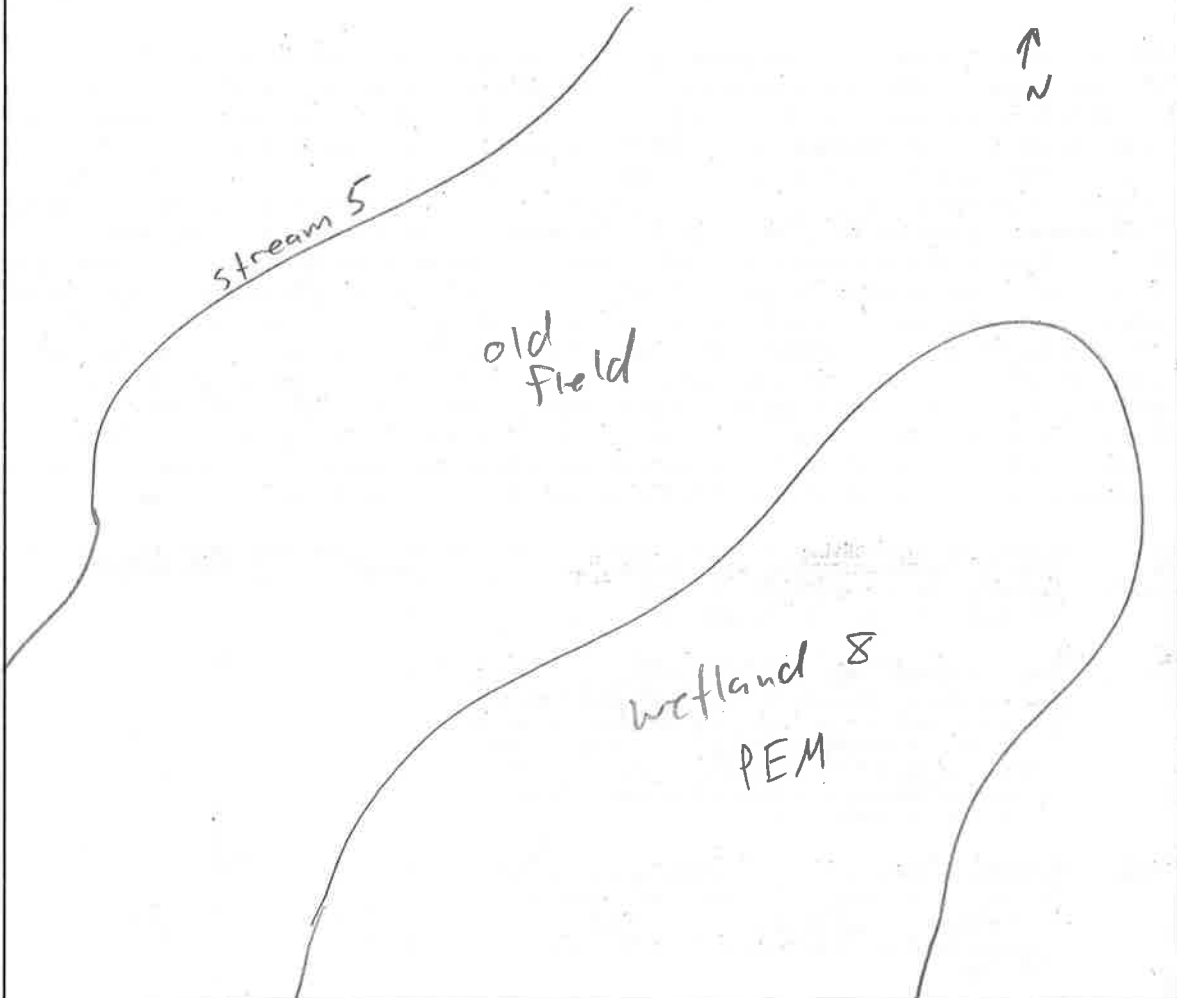
Name of Wetland:

Wetland 8

Wetland Size (acres, hectares):

0, 3 ac

Sketch: Include north arrow, relationship with other surface waters, vegetation zones, etc.



Comments, Narrative Discussion, Justification of Category Changes:

Final score :

29

Category:

1

Scoring Boundary Worksheet

wetland 8

INSTRUCTIONS. The initial step in completing the ORAM is to identify the "scoring boundaries" of the wetland being rated. In many instances this determination will be relatively easy and the scoring boundaries will coincide with the "jurisdictional boundaries." For example, the scoring boundary of an isolated cattail marsh located in the middle of a farm field will likely be the same as that wetland's jurisdictional boundaries. In other instances, however, the scoring boundary will not be as easily determined. Wetlands that are small or isolated from other surface waters often form large contiguous areas or heterogeneous complexes of wetland and upland. In separating wetlands for scoring purposes, the hydrologic regime of the wetland is the main criterion that should be used. Boundaries between contiguous or connected wetlands should be established where the volume, flow, or velocity of water moving through the wetland changes significantly. *Areas with a high degree of hydrologic interaction should be scored as a single wetland.* In determining a wetland's scoring boundaries, use the guidelines in the ORAM Manual Section 5.0. In certain instances, it may be difficult to establish the scoring boundary for the wetland being rated. These problem situations include wetlands that form a patchwork on the landscape, wetlands divided by artificial boundaries like property fences, roads, or railroad embankments, wetlands that are contiguous with streams, lakes, or rivers, and estuarine or coastal wetlands. These situations are discussed below, however, it is recommended that Rater contact Ohio EPA, Division of Surface Water, 401/Wetlands Section if there are additional questions or a need for further clarification of the appropriate scoring boundaries of a particular wetland.

#	Steps in properly establishing scoring boundaries	done?	not applicable
Step 1	Identify the wetland area of interest. This may be the site of a proposed impact, a reference site, conservation site, etc.	<input checked="" type="checkbox"/>	<input type="checkbox"/>
Step 2	Identify the locations where there is physical evidence that hydrology changes rapidly. Such evidence includes both natural and human-induced changes including, constrictions caused by berms or dikes, points where the water velocity changes rapidly at rapids or falls, points where significant inflows occur at the confluence of rivers, or other factors that may restrict hydrologic interaction between the wetlands or parts of a single wetland.	<input checked="" type="checkbox"/>	<input type="checkbox"/>
Step 3	Delineate the boundary of the wetland to be rated such that all areas of interest that are contiguous to and within the areas where the hydrology does not change significantly, i.e. areas that have a high degree of hydrologic interaction are included within the scoring boundary.	<input checked="" type="checkbox"/>	<input type="checkbox"/>
Step 4	Determine if artificial boundaries, such as property lines, state lines, roads, railroad embankments, etc., are present. These should not be used to establish scoring boundaries unless they coincide with areas where the hydrologic regime changes.	<input checked="" type="checkbox"/>	<input type="checkbox"/>
Step 5	In all instances, the Rater may enlarge the minimum scoring boundaries discussed here to score together wetlands that could be scored separately.	<input checked="" type="checkbox"/>	<input type="checkbox"/>
Step 6	Consult ORAM Manual Section 5.0 for how to establish scoring boundaries for wetlands that form a patchwork on the landscape, divided by artificial boundaries, contiguous to streams, lakes or rivers, or for dual classifications.	<input checked="" type="checkbox"/>	<input type="checkbox"/>

End of Scoring Boundary Determination. Begin Narrative Rating on next page.

Narrative Rating

wetland 8

INSTRUCTIONS. Answer each of the following questions. Questions 1, 2, 3 and 4 should be answered based on information obtained from the site visit or the literature *and* by submitting a Data Services Request to the Ohio Department of Natural Resources, Division of Natural Areas and Preserves, Natural Heritage Data Services, 1889 Fountain Square Court, Building F-1, Columbus, Ohio 43224, 614-265-6453 (phone), 614-265-3096 (fax), <http://www.dnr.state.oh.us/dnap>. The remaining questions are designed to be answered primarily by the results of the site visit. Refer to the User's Manual for descriptions of these wetland types. Note: "Critical habitat" is legally defined in the Endangered Species Act and is the geographic area containing physical or biological features essential to the conservation of a listed species or as an area that may require special management considerations or protection. The Rater should contact the Region 3 Headquarters or the Columbus Ecological Services Office for updates as to whether critical habitat has been designated for other federally listed threatened or endangered species. "Documented" means the wetland is listed in the appropriate State of Ohio database.

#	Question	Circle one	
1	Critical Habitat. Is the wetland in a township, section, or subsection of a United States Geological Survey 7.5 minute Quadrangle that has been designated by the U.S. Fish and Wildlife Service as "critical habitat" for any threatened or endangered plant or animal species? Note: as of January 1, 2001, of the federally listed endangered or threatened species which can be found in Ohio, the Indiana Bat has had critical habitat designated (50 CFR 17.95(a)) and the piping plover has had critical habitat proposed (65 FR 41812 July 6, 2000).	YES <input type="checkbox"/> Wetland should be evaluated for possible Category 3 status Go to Question 2	NO <input checked="" type="checkbox"/> Go to Question 2
2	Threatened or Endangered Species. Is the wetland known to contain an individual of, or documented occurrences of federal or state-listed threatened or endangered plant or animal species?	YES <input type="checkbox"/> Wetland is a Category 3 wetland. Go to Question 3	NO <input checked="" type="checkbox"/> Go to Question 3
3	Documented High Quality Wetland. Is the wetland on record in Natural Heritage Database as a high quality wetland?	YES <input type="checkbox"/> Wetland is a Category 3 wetland Go to Question 4	NO <input checked="" type="checkbox"/> Go to Question 4
4	Significant Breeding or Concentration Area. Does the wetland contain documented regionally significant breeding or nonbreeding waterfowl, neotropical songbird, or shorebird concentration areas?	YES <input type="checkbox"/> Wetland is a Category 3 wetland Go to Question 5	NO <input checked="" type="checkbox"/> Go to Question 5
5	Category 1 Wetlands. Is the wetland less than 0.5 hectares (1 acre) in size and hydrologically isolated and either 1) comprised of vegetation that is dominated (greater than eighty per cent areal cover) by <i>Phalaris arundinacea</i> , <i>Lythrum salicaria</i> , or <i>Phragmites australis</i> , or 2) an acidic pond created or excavated on mined lands that has little or no vegetation?	YES <input type="checkbox"/> Wetland is a Category 1 wetland Go to Question 6	NO <input checked="" type="checkbox"/> Go to Question 6
6	Bogs. Is the wetland a peat-accumulating wetland that 1) has no significant inflows or outflows, 2) supports acidophilic mosses, particularly <i>Sphagnum</i> spp., 3) the acidophilic mosses have >30% cover, 4) at least one species from Table 1 is present, and 5) the cover of invasive species (see Table 1) is <25%?	YES <input type="checkbox"/> Wetland is a Category 3 wetland Go to Question 7	NO <input checked="" type="checkbox"/> Go to Question 7
7	Fens. Is the wetland a carbon accumulating (peat, muck) wetland that is saturated during most of the year, primarily by a discharge of free flowing, mineral rich, ground water with a circumneutral pH (5.5-9.0) and with one or more plant species listed in Table 1 and the cover of invasive species listed in Table 1 is <25%?	YES <input type="checkbox"/> Wetland is a Category 3 wetland Go to Question 8a	NO <input checked="" type="checkbox"/> Go to Question 8a
8a	"Old Growth Forest." Is the wetland a forested wetland and is the forest characterized by, but not limited to, the following characteristics: overstory canopy trees of great age (exceeding at least 50% of a projected maximum attainable age for a species); little or no evidence of human-caused understory disturbance during the past 80 to 100 years; an all-aged structure and multilayered canopies; aggregations of canopy trees interspersed with canopy gaps; and significant numbers of standing dead snags and downed logs?	YES <input type="checkbox"/> Wetland is a Category 3 wetland. Go to Question 8b	NO <input checked="" type="checkbox"/> Go to Question 8b

8b	Mature forested wetlands. Is the wetland a forested wetland with 50% or more of the cover of upper forest canopy consisting of deciduous trees with large diameters at breast height (dbh), generally diameters greater than 45cm (17.7in) dbh?	YES <input type="checkbox"/> Wetland should be evaluated for possible Category 3 status. Go to Question 9a	NO <input checked="" type="checkbox"/> Go to Question 9a
9a	Lake Erie coastal and tributary wetlands. Is the wetland located at an elevation less than 575 feet on the USGS map, adjacent to this elevation, or along a tributary to Lake Erie that is accessible to fish?	YES <input type="checkbox"/> Go to Question 9b	NO <input checked="" type="checkbox"/> Go to Question 10
9b	Does the wetland's hydrology result from measures designed to prevent erosion and the loss of aquatic plants, i.e. the wetland is partially hydrologically restricted from Lake Erie due to lakeward or landward dikes or other hydrological controls?	YES <input type="checkbox"/> Wetland should be evaluated for possible Category 3 status Go to Question 10	NO <input checked="" type="checkbox"/> Go to Question 9c
9c	Are Lake Erie water levels the wetland's primary hydrological influence, i.e. the wetland is hydrologically unrestricted (no lakeward or upland border alterations), or the wetland can be characterized as an "estuarine" wetland with lake and river influenced hydrology. These include sandbar deposition wetlands, estuarine wetlands, river mouth wetlands, or those dominated by submersed aquatic vegetation.	YES <input type="checkbox"/> Go to Question 9d	NO <input checked="" type="checkbox"/> Go to Question 10
9d	Does the wetland have a predominance of native species within its vegetation communities, although non-native or disturbance tolerant native species can also be present?	YES <input type="checkbox"/> Wetland is a Category 3 wetland Go to Question 10	NO <input checked="" type="checkbox"/> Go to Question 9e
9e	Does the wetland have a predominance of non-native or disturbance tolerant native plant species within its vegetation communities?	YES <input type="checkbox"/> Wetland should be evaluated for possible Category 3 status Go to Question 10	NO <input checked="" type="checkbox"/> Go to Question 10
10	Lake Plain Sand Prairies (Oak Openings) Is the wetland located in Lucas, Fulton, Henry, or Wood Counties and can the wetland be characterized by the following description: the wetland has a sandy substrate with interspersed organic matter, a water table often within several inches of the surface, and often with a dominance of the gramineous vegetation listed in Table 1 (woody species may also be present). The Ohio Department of Natural Resources Division of Natural Areas and Preserves can provide assistance in confirming this type of wetland and its quality.	YES <input type="checkbox"/> Wetland is a Category 3 wetland. Go to Question 11	NO <input checked="" type="checkbox"/> Go to Question 11
11	Relict Wet Prairies. Is the wetland a relict wet prairie community dominated by some or all of the species in Table 1. Extensive prairies were formerly located in the Darby Plains (Madison and Union Counties), Sandusky Plains (Wyandot, Crawford, and Marion Counties), northwest Ohio (e.g. Erie, Huron, Lucas, Wood Counties), and portions of western Ohio Counties (e.g. Darke, Mercer, Miami, Montgomery, Van Wert etc.).	YES <input type="checkbox"/> Wetland should be evaluated for possible Category 3 status Complete Quantitative Rating	NO <input checked="" type="checkbox"/> Complete Quantitative Rating

Wetland 8

Table 1. Characteristic plant species.

invasive/exotic spp	fen species	bog species	Oak Opening species	wet prairie species
<i>Lythrum salicaria</i>	<i>Zygadenus elegans</i> var. <i>glaucus</i>	<i>Calla palustris</i>	<i>Carex cryptolepis</i>	<i>Calamagrostis canadensis</i>
<i>Myriophyllum spicatum</i>	<i>Cacalia plantaginea</i>	<i>Carex atlantica</i> var. <i>capillacea</i>	<i>Carex lasiocarpa</i>	<i>Calamagrostis stricta</i>
<i>Najas minor</i>	<i>Carex flava</i>	<i>Carex echinata</i>	<i>Carex stricta</i>	<i>Carex atherodes</i>
<i>Phalaris arundinacea</i>	<i>Carex sterilis</i>	<i>Carex oligosperma</i>	<i>Cladium mariscoides</i>	<i>Carex buxbaumii</i>
<i>Phragmites australis</i>	<i>Carex stricta</i>	<i>Carex trisperma</i>	<i>Calamagrostis stricta</i>	<i>Carex pellita</i>
<i>Potamogeton crispus</i>	<i>Deschampsia caespitosa</i>	<i>Chamaedaphne calyculata</i>	<i>Calamagrostis canadensis</i>	<i>Carex sartwellii</i>
<i>Ranunculus ficaria</i>	<i>Eleocharis rostellata</i>	<i>Decodon verticillatus</i>	<i>Quercus palustris</i>	<i>Gentiana andrewsii</i>
<i>Rhamnus frangula</i>	<i>Eriophorum viridicarinarum</i>	<i>Eriophorum virginicum</i>		<i>Helianthus grosseserratus</i>
<i>Typha angustifolia</i>	<i>Gentianopsis</i> spp.	<i>Larix laricina</i>		<i>Liatris spicata</i>
<i>Typha x glauca</i>	<i>Lobelia kalmii</i>	<i>Nemopanthus mucronatus</i>		<i>Lysimachia quadriflora</i>
	<i>Parnassia glauca</i>	<i>Scheuchzeria palustris</i>		<i>Lythrum alatum</i>
	<i>Potentilla fruticosa</i>	<i>Sphagnum</i> spp.		<i>Pycnanthemum virginianum</i>
	<i>Rhamnus alnifolia</i>	<i>Vaccinium macrocarpon</i>		<i>Silphium terebinthinaceum</i>
	<i>Rhynchospora capillacea</i>	<i>Vaccinium corymbosum</i>		<i>Sorghastrum nutans</i>
	<i>Salix candida</i>	<i>Vaccinium oxycoccus</i>		<i>Spartina pectinata</i>
	<i>Salix myricoides</i>	<i>Woodwardia virginica</i>		<i>Solidago riddellii</i>
	<i>Salix serissima</i>	<i>Xyris difformis</i>		
	<i>Solidago ohioensis</i>			
	<i>Tofieldia glutinosa</i>			
	<i>Triglochin maritimum</i>			
	<i>Triglochin palustre</i>			

End of Narrative Rating. Begin Quantitative Rating on next page.

Site: <u>Wetland 8</u>	Rater(s): <u>ASK</u>	Date: <u>8/16/16</u>
-------------------------------	-----------------------------	-----------------------------

2	2
max 6 pts.	subtotal

Metric 1. Wetland Area (size).

Select one size class and assign score.

- ☐ >50 acres (>20.2ha) (6 pts)
- ☐ 25 to <50 acres (10.1 to <20.2ha) (5 pts)
- ☐ 10 to <25 acres (4 to <10.1ha) (4 pts)
- ☐ 3 to <10 acres (1.2 to <4ha) (3 pts)
- ☒ 0.3 to <3 acres (0.12 to <1.2ha) (2pts)
- ☐ 0.1 to <0.3 acres (0.04 to <0.12ha) (1 pt)
- ☐ <0.1 acres (0.04ha) (0 pts)

9	11
max 14 pts.	subtotal

Metric 2. Upland buffers and surrounding land use.

2a. Calculate average buffer width. Select only one and assign score. Do not double check.

- ☐ WIDE. Buffers average 50m (164ft) or more around wetland perimeter (7)
- ☒ MEDIUM. Buffers average 25m to <50m (82 to <164ft) around wetland perimeter (4)
- ☐ NARROW. Buffers average 10m to <25m (32ft to <82ft) around wetland perimeter (1)
- ☐ VERY NARROW. Buffers average <10m (<32ft) around wetland perimeter (0)

2b. Intensity of surrounding land use. Select one or double check and average.

- ☐ VERY LOW. 2nd growth or older forest, prairie, savannah, wildlife area, etc. (7)
- ☒ LOW. Old field (>10 years), shrub land, young second growth forest. (5)
- ☐ MODERATELY HIGH. Residential, fenced pasture, park, conservation tillage, new fallow field. (3)
- ☐ HIGH. Urban, industrial, open pasture, row cropping, mining, construction. (1)

7	18
max 30 pts.	subtotal

Metric 3. Hydrology.

3a. Sources of Water. Score all that apply.

- ☐ High pH groundwater (5)
- ☐ Other groundwater (3)
- ☒ Precipitation (1)
- ☐ Seasonal/Intermittent surface water (3)
- ☐ Perennial surface water (lake or stream) (5)

3c. Maximum water depth. Select only one and assign score.

- ☐ >0.7 (27.6in) (3)
- ☐ 0.4 to 0.7m (15.7 to 27.6in) (2)
- ☒ <0.4m (<15.7in) (1)

3e. Modifications to natural hydrologic regime. Score one or double check and average.

- ☐ None or none apparent (12)
- ☐ Recovered (7)
- ☒ Recovering (3)
- ☐ Recent or no recovery (1)

3b. Connectivity. Score all that apply.

- ☐ 100 year floodplain (1)
- ☒ Between stream/lake and other human use (1)
- ☐ Part of wetland/upland (e.g. forest), complex (1)
- ☐ Part of riparian or upland corridor (1)

3d. Duration inundation/saturation. Score one or dbl check.

- ☐ Semi- to permanently inundated/saturated (4)
- ☐ Regularly inundated/saturated (3)
- ☐ Seasonally inundated (2)
- ☒ Seasonally saturated in upper 30cm (12in) (1)

Check all disturbances observed

- | | |
|--|---|
| <ul style="list-style-type: none"> <input type="checkbox"/> ditch <input type="checkbox"/> tile <input type="checkbox"/> dike <input type="checkbox"/> weir <input type="checkbox"/> stormwater input | <ul style="list-style-type: none"> <input type="checkbox"/> point source (nonstormwater) <input checked="" type="checkbox"/> filling/grading <input type="checkbox"/> road bed/RR track <input type="checkbox"/> dredging <input type="checkbox"/> other _____ |
|--|---|

6	24
max 20 pts.	subtotal

Metric 4. Habitat Alteration and Development.

4a. Substrate disturbance. Score one or double check and average.

- ☐ None or none apparent (4)
- ☐ Recovered (3)
- ☒ Recovering (2)
- ☐ Recent or no recovery (1)

4b. Habitat development. Select only one and assign score.

- ☐ Excellent (7)
- ☐ Very good (6)
- ☐ Good (5)
- ☐ Moderately good (4)
- ☐ Fair (3)
- ☐ Poor to fair (2)
- ☒ Poor (1)

4c. Habitat alteration. Score one or double check and average.

- ☐ None or none apparent (9)
- ☐ Recovered (6)
- ☒ Recovering (3)
- ☐ Recent or no recovery (1)

Check all disturbances observed

- | | |
|--|--|
| <ul style="list-style-type: none"> <input checked="" type="checkbox"/> mowing <input checked="" type="checkbox"/> grazing <input checked="" type="checkbox"/> clearcutting <input checked="" type="checkbox"/> selective cutting <input checked="" type="checkbox"/> woody debris removal <input checked="" type="checkbox"/> toxic pollutants | <ul style="list-style-type: none"> <input checked="" type="checkbox"/> shrub/sapling removal <input checked="" type="checkbox"/> herbaceous/aquatic bed removal <input type="checkbox"/> sedimentation <input type="checkbox"/> dredging <input type="checkbox"/> farming <input type="checkbox"/> nutrient enrichment |
|--|--|

24
subtotal this page

Site: <u>wetland 8</u>	Rater(s): <u>ARK</u>	Date: <u>8/16/16</u>
------------------------	----------------------	----------------------

24

subtotal first page

0	24
max 10 pts.	subtotal

Metric 5. Special Wetlands.

Check all that apply and score as indicated.

- ☐ Bog (10)
- ☐ Fen (10)
- ☐ Old growth forest (10)
- ☐ Mature forested wetland (5)
- ☐ Lake Erie coastal/tributary wetland-unrestricted hydrology (10)
- ☐ Lake Erie coastal/tributary wetland-restricted hydrology (5)
- ☐ Lake Plain Sand Prairies (Oak Openings) (10)
- ☐ Relict Wet Prairies (10)
- ☐ Known occurrence state/federal threatened or endangered species (10)
- ☐ Significant migratory songbird/water fowl habitat or usage (10)
- ☐ Category 1 Wetland. See Question 1 Qualitative Rating (-10)

5	29
max 20 pts.	subtotal

Metric 6. Plant communities, interspersions, microtopography.

6a. Wetland Vegetation Communities.

Score all present using 0 to 3 scale.

- ☐ Aquatic bed
- ☒ Emergent
- ☒ Shrub
- ☐ Forest
- ☐ Mudflats
- ☐ Open water
- ☐ Other

6b. horizontal (plan view) Interspersion.

Select only one.

- ☐ High (5)
- ☐ Moderately high(4)
- ☐ Moderate (3)
- ☐ Moderately low (2)
- ☒ Low (1)
- ☐ None (0)

6c. Coverage of invasive plants. Refer to Table 1 ORAM long form for list. Add or deduct points for coverage

- ☐ Extensive >75% cover (-5)
- ☐ Moderate 25-75% cover (-3)
- ☒ Sparse 5-25% cover (-1)
- ☐ Nearly absent <5% cover (0)
- ☐ Absent (1)

6d. Microtopography.

Score all present using 0 to 3 scale.

- ☐ Vegetated hummocks/tussocks
- ☒ Coarse woody debris >15cm (6in)
- ☐ Standing dead >25cm (10in) dbh
- ☐ Amphibian breeding pools

Vegetation Community Cover Scale

0	Absent or comprises <0.1ha (0.2471 acres) contiguous area
1	Present and either comprises small part of wetland's vegetation and is of moderate quality, or comprises a significant part but is of low quality
2	Present and either comprises significant part of wetland's vegetation and is of moderate quality or comprises a small part and is of high quality
3	Present and comprises significant part, or more, of wetland's vegetation and is of high quality

Narrative Description of Vegetation Quality

low	Low spp diversity and/or predominance of nonnative or disturbance tolerant native species
mod	Native spp are dominant component of the vegetation, although nonnative and/or disturbance tolerant native spp can also be present, and species diversity moderate to moderately high, but generally w/o presence of rare threatened or endangered spp
high	A predominance of native species, with nonnative spp and/or disturbance tolerant native spp absent or virtually absent, and high spp diversity and often, but not always, the presence of rare, threatened, or endangered spp

Mudflat and Open Water Class Quality

0	Absent <0.1ha (0.247 acres)
1	Low 0.1 to <1ha (0.247 to 2.47 acres)
2	Moderate 1 to <4ha (2.47 to 9.88 acres)
3	High 4ha (9.88 acres) or more

Microtopography Cover Scale

0	Absent
1	Present very small amounts or if more common of marginal quality
2	Present in moderate amounts, but not of highest quality or in small amounts of highest quality
3	Present in moderate or greater amounts and of highest quality

29

End of Quantitative Rating. Complete Categorization Worksheets.

ORAM Summary Worksheet

Wetland 8

		circle answer or insert score	Result
Narrative Rating	Question 1 Critical Habitat	NC	If yes, Category 3.
	Question 2. Threatened or Endangered Species	1	If yes, Category 3.
	Question 3. High Quality Natural Wetland	1	If yes, Category 3.
	Question 4. Significant bird habitat	1	If yes, Category 3.
	Question 5. Category 1 Wetlands	1	If yes, Category 1.
	Question 6. Bogs	1	If yes, Category 3.
	Question 7. Fens	1	If yes, Category 3.
	Question 8a. Old Growth Forest	1	If yes, Category 3.
	Question 8b. Mature Forested Wetland	1	If yes, evaluate for Category 3; may also be 1 or 2.
	Question 9b. Lake Erie Wetlands - Restricted	1	If yes, evaluate for Category 3; may also be 1 or 2.
	Question 9d. Lake Erie Wetlands - Unrestricted with native plants	1	If yes, Category 3
	Question 9e. Lake Erie Wetlands - Unrestricted with invasive plants	1	If yes, evaluate for Category 3; may also be 1 or 2.
	Question 10. Oak Openings	1	If yes, Category 3
Question 11. Relict Wet Prairies	1	If yes, evaluate for Category 3; may also be 1 or 2.	
Quantitative Rating	Metric 1. Size	2	
	Metric 2. Buffers and surrounding land use	9	
	Metric 3. Hydrology	7	
	Metric 4. Habitat	6	
	Metric 5. Special Wetland Communities	0	
	Metric 6. Plant communities, interspersation, microtopography	5	
	TOTAL SCORE	29	Category based on score breakpoints 1

Complete Wetland Categorization Worksheet.

Wetland Categorization Worksheet

wetland 8

Choices	Circle one		Evaluation of Categorization Result of ORAM
Did you answer "Yes" to any of the following questions: Narrative Rating Nos. 2, 3, 4, 6, 7, 8a, 9d, 10	YES <input type="checkbox"/> Wetland is categorized as a Category 3 wetland	NO <input checked="" type="checkbox"/>	Is quantitative rating score <i>less</i> than the Category 2 scoring threshold (<i>excluding</i> gray zone)? If yes, reevaluate the category of the wetland using the narrative criteria in OAC Rule 3745-1-54(C) and biological and/or functional assessments to determine if the wetland has been over-categorized by the ORAM
Did you answer "Yes" to any of the following questions: Narrative Rating Nos. 1, 8b, 9b, 9e, 11	YES <input type="checkbox"/> Wetland should be evaluated for possible Category 3 status	NO <input checked="" type="checkbox"/>	Evaluate the wetland using the 1) narrative criteria in OAC Rule 3745-1-54(C) and 2) the quantitative rating score. If the wetland is determined to be a Category 3 wetland using either of these, it should be categorized as a Category 3 wetland. Detailed biological and/or functional assessments may also be used to determine the wetland's category.
Did you answer "Yes" to Narrative Rating No. 5	YES <input type="checkbox"/> Wetland is categorized as a Category 1 wetland	NO <input checked="" type="checkbox"/>	Is quantitative rating score <i>greater</i> than the Category 2 scoring threshold (<i>including</i> any gray zone)? If yes, reevaluate the category of the wetland using the narrative criteria in OAC Rule 3745-1-54(C) and biological and/or functional assessments to determine if the wetland has been under-categorized by the ORAM
Does the quantitative score fall within the scoring range of a Category 1, 2, or 3 wetland?	YES <input checked="" type="checkbox"/> Wetland is assigned to the appropriate category based on the scoring range	NO <input type="checkbox"/>	If the score of the wetland is located within the scoring range for a particular category, the wetland should be assigned to that category. In all instances however, the narrative criteria described in OAC Rule 3745-1-54(C) can be used to clarify or change a categorization based on a quantitative score.
Does the quantitative score fall with the "gray zone" for Category 1 or 2 or Category 2 or 3 wetlands?	YES <input type="checkbox"/> Wetland is assigned to the higher of the two categories or assigned to a category based on detailed assessments and the narrative criteria	NO <input checked="" type="checkbox"/>	Rater has the option of assigning the wetland to the higher of the two categories or to assign a category based on the results of a nonrapid wetland assessment method, e.g. functional assessment, biological assessment, etc, and a consideration of the narrative criteria in OAC rule 3745-1-54(C).
Does the wetland otherwise exhibit <i>moderate</i> OR <i>superior</i> hydrologic OR habitat, OR recreational functions AND the wetland was <i>not</i> categorized as a Category 2 wetland (in the case of moderate functions) or a Category 3 wetland (in the case of superior functions) by this method?	YES <input type="checkbox"/> Wetland was undercategorized by this method. A written justification for recategorization should be provided on Background Information Form	NO <input checked="" type="checkbox"/> Wetland is assigned to category as determined by the ORAM.	A wetland may be undercategorized using this method, but still exhibit one or more superior functions, e.g. a wetland's biotic communities may be degraded by human activities, but the wetland may still exhibit superior hydrologic functions because of its type, landscape position, size, local or regional significance, etc. In this circumstance, the narrative criteria in OAC Rule 3745-1-54(C)(2) and (3) are controlling, and the under-categorization should be corrected. A written justification with supporting reasons or information for this determination should be provided.

Final Category			
Choose one	Category 1	Category 2	Category 3
<input checked="" type="checkbox"/>	<input type="checkbox"/>	<input type="checkbox"/>	<input type="checkbox"/>

End of Ohio Rapid Assessment Method for Wetlands.

Wetland 9

Version 5.0	Ohio Rapid Assessment Method for Wetlands 10 Page Form for Wetland Categorization	
	Background Information Scoring Boundary Worksheet Narrative Rating Field Form Quantitative Rating ORAM Summary Worksheet Wetland Categorization Worksheet	Ohio EPA, Division of Surface Water Final: February 1, 2001

Instructions

The investigator is *STRONGLY URGED* to read the Manual for Using the Ohio Rapid Assessment Method for Wetlands for further elaboration and discussion of the questions below prior to using the rating forms.

The Narrative Rating is designed to categorize a wetland or to provide alerts to the Rater based on the presence or possible presence of threatened or endangered species. The presence or proximity of such species is often an indicator of the quality and lack of disturbance of the wetland being evaluated. In addition, it is designed to categorize certain wetlands as very low quality (Category 1) or very high quality (Category 3) regardless of the wetland's score on the Quantitative Rating. In addition, the Narrative Rating also alerts the investigator that a particular wetland *may* be a Category 3 wetland, again, regardless of the wetland's score on the Quantitative Rating.

It is *VERY IMPORTANT* to properly and thoroughly answer each of the questions in the ORAM in order to properly categorize a wetland. To *properly* answer all the questions, the boundaries of the wetland being assessed must be correctly identified. Refer to Scoring Boundary worksheet and the User's Manual for a discussion of how to determine the "scoring boundaries." In some instances, the scoring boundaries may differ from the "jurisdictional boundaries."

Refer to the most recent ORAM Score Calibration Report for the scoring breakpoints between wetland categories. The most recent version of this document is posted on Ohio EPA's Division of Surface Water web page at: <http://www.epa.ohio.gov/dsw/wetlands/WetlandEcologySection.aspx>

Background Information

Name:	Nathan Noland		
Date:	8/15/2016		
Affiliation:	Stantec		
Address:	11687 Lebanon Rd Cincinnati, OH 45241		
Phone Number:	513-842-8200		
e-mail address:	nathan.noland@stantec.com		
Name of Wetland:	Wetland 9		
Vegetation Community(ies):	PEM		
HGM Class(es):	Depression		
Location of Wetland: include map, address, north arrow, landmarks, distances, roads, etc.			
Lat/Long or UTM Coordinate	40.428835, -82.724942		
USGS Quad Name	Chesterville		
County	Morrow		
Township	Moreno		
Section and Subsection	N/A		
Hydrologic Unit Code	050400030202		
Site Visit	None		
National Wetland Inventory Map	None		
Ohio Wetland Inventory Map	N/A		
Soil Survey	BeA; Beaverton silt loam, 0-2% slopes		
Delineation report/map	See Ecological Resource Report		

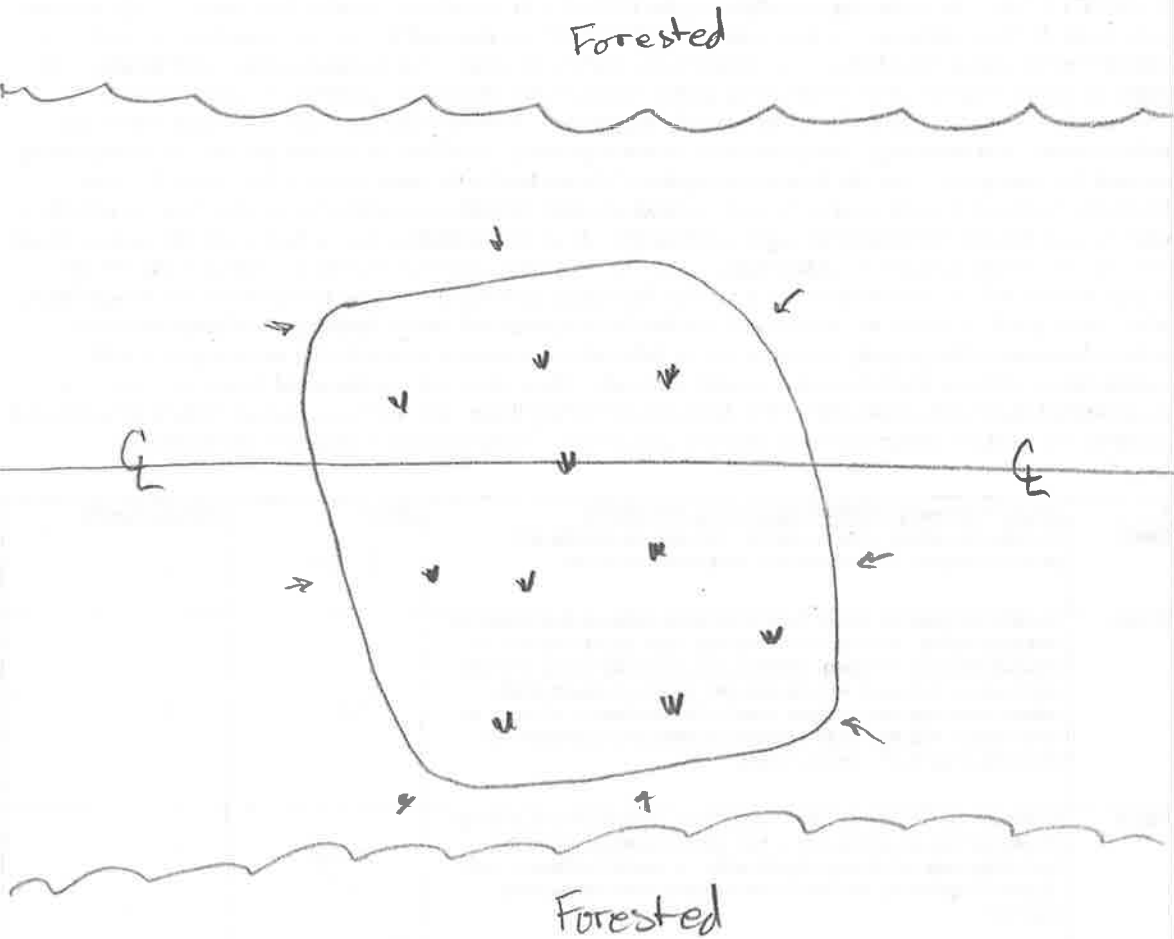
Name of Wetland:

Wetland 9

Wetland Size (acres, hectares):

0.14 ac

Sketch: Include north arrow, relationship with other surface waters, vegetation zones, etc.



Comments, Narrative Discussion, Justification of Category Changes:

See Ecological Resource Report

Final score :

30

Category:

2

Scoring Boundary Worksheet

Wetland 9

INSTRUCTIONS. The initial step in completing the ORAM is to identify the “scoring boundaries” of the wetland being rated. In many instances this determination will be relatively easy and the scoring boundaries will coincide with the “jurisdictional boundaries.” For example, the scoring boundary of an isolated cattail marsh located in the middle of a farm field will likely be the same as that wetland’s jurisdictional boundaries. In other instances, however, the scoring boundary will not be as easily determined. Wetlands that are small or isolated from other surface waters often form large contiguous areas or heterogeneous complexes of wetland and upland. In separating wetlands for scoring purposes, the hydrologic regime of the wetland is the main criterion that should be used. Boundaries between contiguous or connected wetlands should be established where the volume, flow, or velocity of water moving through the wetland changes significantly. *Areas with a high degree of hydrologic interaction should be scored as a single wetland.* In determining a wetland’s scoring boundaries, use the guidelines in the ORAM Manual Section 5.0. In certain instances, it may be difficult to establish the scoring boundary for the wetland being rated. These problem situations include wetlands that form a patchwork on the landscape, wetlands divided by artificial boundaries like property fences, roads, or railroad embankments, wetlands that are contiguous with streams, lakes, or rivers, and estuarine or coastal wetlands. These situations are discussed below, however, it is recommended that Rater contact Ohio EPA, Division of Surface Water, 401/Wetlands Section if there are additional questions or a need for further clarification of the appropriate scoring boundaries of a particular wetland.

#	Steps in properly establishing scoring boundaries	done?	not applicable
Step 1	Identify the wetland area of interest. This may be the site of a proposed impact, a reference site, conservation site, etc.	<input checked="" type="checkbox"/>	<input type="checkbox"/>
Step 2	Identify the locations where there is physical evidence that hydrology changes rapidly. Such evidence includes both natural and human-induced changes including, constrictions caused by berms or dikes, points where the water velocity changes rapidly at rapids or falls, points where significant inflows occur at the confluence of rivers, or other factors that may restrict hydrologic interaction between the wetlands or parts of a single wetland.	<input checked="" type="checkbox"/>	<input type="checkbox"/>
Step 3	Delineate the boundary of the wetland to be rated such that all areas of interest that are contiguous to and within the areas where the hydrology does not change significantly, i.e. areas that have a high degree of hydrologic interaction are included within the scoring boundary.	<input checked="" type="checkbox"/>	<input type="checkbox"/>
Step 4	Determine if artificial boundaries, such as property lines, state lines, roads, railroad embankments, etc., are present. These should not be used to establish scoring boundaries unless they coincide with areas where the hydrologic regime changes.	<input checked="" type="checkbox"/>	<input type="checkbox"/>
Step 5	In all instances, the Rater may enlarge the minimum scoring boundaries discussed here to score together wetlands that could be scored separately.	<input type="checkbox"/>	<input checked="" type="checkbox"/>
Step 6	Consult ORAM Manual Section 5.0 for how to establish scoring boundaries for wetlands that form a patchwork on the landscape, divided by artificial boundaries, contiguous to streams, lakes or rivers, or for dual classifications.	<input checked="" type="checkbox"/>	<input type="checkbox"/>

End of Scoring Boundary Determination. Begin Narrative Rating on next page.

Narrative Rating

Wetland 9

INSTRUCTIONS. Answer each of the following questions. Questions 1, 2, 3 and 4 should be answered based on information obtained from the site visit or the literature *and* by submitting a Data Services Request to the Ohio Department of Natural Resources, Division of Natural Areas and Preserves, Natural Heritage Data Services, 1889 Fountain Square Court, Building F-1, Columbus, Ohio 43224, 614-265-6453 (phone), 614-265-3096 (fax), <http://www.dnr.state.oh.us/dnap>. The remaining questions are designed to be answered primarily by the results of the site visit. Refer to the User's Manual for descriptions of these wetland types. Note: "Critical habitat" is legally defined in the Endangered Species Act and is the geographic area containing physical or biological features essential to the conservation of a listed species or as an area that may require special management considerations or protection. The Rater should contact the Region 3 Headquarters or the Columbus Ecological Services Office for updates as to whether critical habitat has been designated for other federally listed threatened or endangered species. "Documented" means the wetland is listed in the appropriate State of Ohio database.

#	Question	Circle one	
1	Critical Habitat. Is the wetland in a township, section, or subsection of a United States Geological Survey 7.5 minute Quadrangle that has been designated by the U.S. Fish and Wildlife Service as "critical habitat" for any threatened or endangered plant or animal species? Note: as of January 1, 2001, of the federally listed endangered or threatened species which can be found in Ohio, the Indiana Bat has had critical habitat designated (50 CFR 17.95(a)) and the piping plover has had critical habitat proposed (65 FR 41812 July 6, 2000).	YES <input type="checkbox"/> Wetland should be evaluated for possible Category 3 status Go to Question 2	NO <input checked="" type="checkbox"/> Go to Question 2
2	Threatened or Endangered Species. Is the wetland known to contain an individual of, or documented occurrences of federal or state-listed threatened or endangered plant or animal species?	YES <input type="checkbox"/> Wetland is a Category 3 wetland. Go to Question 3	NO <input checked="" type="checkbox"/> Go to Question 3
3	Documented High Quality Wetland. Is the wetland on record in Natural Heritage Database as a high quality wetland?	YES <input type="checkbox"/> Wetland is a Category 3 wetland Go to Question 4	NO <input checked="" type="checkbox"/> Go to Question 4
4	Significant Breeding or Concentration Area. Does the wetland contain documented regionally significant breeding or nonbreeding waterfowl, neotropical songbird, or shorebird concentration areas?	YES <input type="checkbox"/> Wetland is a Category 3 wetland Go to Question 5	NO <input checked="" type="checkbox"/> Go to Question 5
5	Category 1 Wetlands. Is the wetland less than 0.5 hectares (1 acre) in size and hydrologically isolated and either 1) comprised of vegetation that is dominated (greater than eighty per cent areal cover) by <i>Phalaris arundinacea</i> , <i>Lythrum salicaria</i> , or <i>Phragmites australis</i> , or 2) an acidic pond created or excavated on mined lands that has little or no vegetation?	YES <input type="checkbox"/> Wetland is a Category 1 wetland Go to Question 6	NO <input checked="" type="checkbox"/> Go to Question 6
6	Bogs. Is the wetland a peat-accumulating wetland that 1) has no significant inflows or outflows, 2) supports acidophilic mosses, particularly <i>Sphagnum</i> spp., 3) the acidophilic mosses have >30% cover, 4) at least one species from Table 1 is present, and 5) the cover of invasive species (see Table 1) is <25%?	YES <input type="checkbox"/> Wetland is a Category 3 wetland Go to Question 7	NO <input checked="" type="checkbox"/> Go to Question 7
7	Fens. Is the wetland a carbon accumulating (peat, muck) wetland that is saturated during most of the year, primarily by a discharge of free flowing, mineral rich, ground water with a circumneutral pH (5.5-9.0) and with one or more plant species listed in Table 1 and the cover of invasive species listed in Table 1 is <25%?	YES <input type="checkbox"/> Wetland is a Category 3 wetland Go to Question 8a	NO <input checked="" type="checkbox"/> Go to Question 8a
8a	"Old Growth Forest." Is the wetland a forested wetland and is the forest characterized by, but not limited to, the following characteristics: overstory canopy trees of great age (exceeding at least 50% of a projected maximum attainable age for a species); little or no evidence of human-caused understory disturbance during the past 80 to 100 years; an all-aged structure and multilayered canopies; aggregations of canopy trees interspersed with canopy gaps; and significant numbers of standing dead snags and downed logs?	YES <input type="checkbox"/> Wetland is a Category 3 wetland. Go to Question 8b	NO <input checked="" type="checkbox"/> Go to Question 8b

Wetland 9

8b	Mature forested wetlands. Is the wetland a forested wetland with 50% or more of the cover of upper forest canopy consisting of deciduous trees with large diameters at breast height (dbh), generally diameters greater than 45cm (17.7in) dbh?	YES <input type="checkbox"/> Wetland should be evaluated for possible Category 3 status. Go to Question 9a	NO <input checked="" type="checkbox"/> Go to Question 9a
9a	Lake Erie coastal and tributary wetlands. Is the wetland located at an elevation less than 575 feet on the USGS map, adjacent to this elevation, or along a tributary to Lake Erie that is accessible to fish?	YES <input type="checkbox"/> Go to Question 9b	NO <input checked="" type="checkbox"/> Go to Question 10
9b	Does the wetland's hydrology result from measures designed to prevent erosion and the loss of aquatic plants, i.e. the wetland is partially hydrologically restricted from Lake Erie due to lakeward or landward dikes or other hydrological controls?	YES <input type="checkbox"/> Wetland should be evaluated for possible Category 3 status Go to Question 10	NO <input type="checkbox"/> Go to Question 9c
9c	Are Lake Erie water levels the wetland's primary hydrological influence, i.e. the wetland is hydrologically unrestricted (no lakeward or upland border alterations), or the wetland can be characterized as an "estuarine" wetland with lake and river influenced hydrology. These include sandbar deposition wetlands, estuarine wetlands, river mouth wetlands, or those dominated by submersed aquatic vegetation.	YES <input type="checkbox"/> Go to Question 9d	NO <input type="checkbox"/> Go to Question 10
9d	Does the wetland have a predominance of native species within its vegetation communities, although non-native or disturbance tolerant native species can also be present?	YES <input type="checkbox"/> Wetland is a Category 3 wetland Go to Question 10	NO <input type="checkbox"/> Go to Question 9e
9e	Does the wetland have a predominance of non-native or disturbance tolerant native plant species within its vegetation communities?	YES <input type="checkbox"/> Wetland should be evaluated for possible Category 3 status Go to Question 10	NO <input type="checkbox"/> Go to Question 10
10	Lake Plain Sand Prairies (Oak Openings) Is the wetland located in Lucas, Fulton, Henry, or Wood Counties and can the wetland be characterized by the following description: the wetland has a sandy substrate with interspersed organic matter, a water table often within several inches of the surface, and often with a dominance of the gramineous vegetation listed in Table 1 (woody species may also be present). The Ohio Department of Natural Resources Division of Natural Areas and Preserves can provide assistance in confirming this type of wetland and its quality.	YES <input type="checkbox"/> Wetland is a Category 3 wetland. Go to Question 11	NO <input checked="" type="checkbox"/> Go to Question 11
11	Relict Wet Prairies. Is the wetland a relict wet prairie community dominated by some or all of the species in Table 1. Extensive prairies were formerly located in the Darby Plains (Madison and Union Counties), Sandusky Plains (Wyandot, Crawford, and Marion Counties), northwest Ohio (e.g. Erie, Huron, Lucas, Wood Counties), and portions of western Ohio Counties (e.g. Darke, Mercer, Miami, Montgomery, Van Wert etc.).	YES <input type="checkbox"/> Wetland should be evaluated for possible Category 3 status Complete Quantitative Rating	NO <input checked="" type="checkbox"/> Complete Quantitative Rating

Table 1. Characteristic plant species.

Wetland 9

invasive/exotic spp	fen species	bog species	Oak Opening species	wet prairie species
<i>Lythrum salicaria</i>	<i>Zygadenus elegans</i> var. <i>glaucus</i>	<i>Calla palustris</i>	<i>Carex cryptolepis</i>	<i>Calamagrostis canadensis</i>
<i>Myriophyllum spicatum</i>	<i>Cacalia plantaginea</i>	<i>Carex atlantica</i> var. <i>capillacea</i>	<i>Carex lasiocarpa</i>	<i>Calamagrostis stricta</i>
<i>Najas minor</i>	<i>Carex flava</i>	<i>Carex echinata</i>	<i>Carex stricta</i>	<i>Carex atherodes</i>
<i>Phalaris arundinacea</i>	<i>Carex sterilis</i>	<i>Carex oligosperma</i>	<i>Cladium mariscoides</i>	<i>Carex buxbaumii</i>
<i>Phragmites australis</i>	<i>Carex stricta</i>	<i>Carex trisperma</i>	<i>Calamagrostis stricta</i>	<i>Carex pellita</i>
<i>Potamogeton crispus</i>	<i>Deschampsia caespitosa</i>	<i>Chamaedaphne calyculata</i>	<i>Calamagrostis canadensis</i>	<i>Carex sartwellii</i>
<i>Ranunculus ficaria</i>	<i>Eleocharis rostellata</i>	<i>Decodon verticillatus</i>	<i>Quercus palustris</i>	<i>Gentiana andrewsii</i>
<i>Rhamnus frangula</i>	<i>Eriophorum viridicarinarum</i>	<i>Eriophorum virginicum</i>		<i>Helianthus grosseserratus</i>
<i>Typha angustifolia</i>	<i>Gentianopsis</i> spp.	<i>Larix laricina</i>		<i>Liatris spicata</i>
<i>Typha xglaucha</i>	<i>Lobelia kalmii</i>	<i>Nemopanthus mucronatus</i>		<i>Lysimachia quadriflora</i>
	<i>Parnassia glauca</i>	<i>Scheuchzeria palustris</i>		<i>Lythrum alatum</i>
	<i>Potentilla fruticosa</i>	<i>Sphagnum</i> spp.		<i>Pycnanthemum virginianum</i>
	<i>Rhamnus alnifolia</i>	<i>Vaccinium macrocarpon</i>		<i>Silphium terebinthinaceum</i>
	<i>Rhynchospora capillacea</i>	<i>Vaccinium corymbosum</i>		<i>Sorghastrum nutans</i>
	<i>Salix candida</i>	<i>Vaccinium oxycoccos</i>		<i>Spartina pectinata</i>
	<i>Salix myricoides</i>	<i>Woodwardia virginica</i>		<i>Solidago riddellii</i>
	<i>Salix serissima</i>	<i>Xyris difformis</i>		
	<i>Solidago ohioensis</i>			
	<i>Tofieldia glutinosa</i>			
	<i>Triglochin maritimum</i>			
	<i>Triglochin palustre</i>			

End of Narrative Rating. Begin Quantitative Rating on next page.

Site: <u>Wetland 9</u>	Rater(s): <u>N. Noland</u>	Date: <u>8/15/2016</u>
-------------------------------	-----------------------------------	-------------------------------

1	1
max 6 pts.	subtotal

Metric 1. Wetland Area (size).

Select one size class and assign score.

- ☐ >50 acres (>20.2ha) (6 pts)
- ☐ 25 to <50 acres (10.1 to <20.2ha) (5 pts)
- ☐ 10 to <25 acres (4 to <10.1ha) (4 pts)
- ☐ 3 to <10 acres (1.2 to <4ha) (3 pts)
- ☐ 0.3 to <3 acres (0.12 to <1.2ha) (2pts)
- ☒ 0.1 to <0.3 acres (0.04 to <0.12ha) (1 pt)
- ☐ <0.1 acres (0.04ha) (0 pts)

5	6
max 14 pts.	subtotal

Metric 2. Upland buffers and surrounding land use.

2a. Calculate average buffer width. Select only one and assign score. Do not double check

- ☐ WIDE. Buffers average 50m (164ft) or more around wetland perimeter (7)
- ☐ MEDIUM. Buffers average 25m to <50m (82 to <164ft) around wetland perimeter (4)
- ☐ NARROW. Buffers average 10m to <25m (32ft to <82ft) around wetland perimeter (1)
- ☒ VERY NARROW. Buffers average <10m (<32ft) around wetland perimeter (0)

2b. Intensity of surrounding land use. Select one or double check and average.

- ☐ VERY LOW. 2nd growth or older forest, prairie, savannah, wildlife area, etc. (7)
- ☒ LOW. Old field (>10 years), shrub land, young second growth forest. (5)
- ☐ MODERATELY HIGH. Residential, fenced pasture, park, conservation tillage, new fallow field. (3)
- ☐ HIGH. Urban, industrial, open pasture, row cropping, mining, construction. (1)

10	16
max 30 pts.	subtotal

Metric 3. Hydrology.

3a. Sources of Water. Score all that apply.

- ☐ High pH groundwater (5)
- ☒ Other groundwater (3)
- ☐ Precipitation (1)
- ☐ Seasonal/Intermittent surface water (3)
- ☐ Perennial surface water (lake or stream) (5)

3c. Maximum water depth. Select only one and assign score.

- ☐ >0.7 (27.6in) (3)
- ☐ 0.4 to 0.7m (15.7 to 27.6in) (2)
- ☒ <0.4m (<15.7in) (1)

3e. Modifications to natural hydrologic regime. Score one or double check and average.

- ☐ None or none apparent (12)
- ☒ Recovered (7)
- ☐ Recovering (3)
- ☐ Recent or no recovery (1)

3b. Connectivity. Score all that apply.

- ☐ 100 year floodplain (1)
- ☐ Between stream/lake and other human use (1)
- ☐ Part of wetland/upland (e.g. forest), complex (1)
- ☐ Part of riparian or upland corridor (1)

3d. Duration inundation/saturation. Score one or dbl check.

- ☐ Semi- to permanently inundated/saturated (4)
- ☐ Regularly inundated/saturated (3)
- ☐ Seasonally inundated (2)
- ☒ Seasonally saturated in upper 30cm (12in) (1)

Check all disturbances observed	
<input type="checkbox"/> ditch <input type="checkbox"/> tile <input type="checkbox"/> dike <input type="checkbox"/> weir <input type="checkbox"/> stormwater input	<input checked="" type="checkbox"/> point source (nonstormwater) <input checked="" type="checkbox"/> filling/grading <input type="checkbox"/> road bed/RR track <input type="checkbox"/> dredging <input type="checkbox"/> other

11	27
max 20 pts.	subtotal

Metric 4. Habitat Alteration and Development.

4a. Substrate disturbance. Score one or double check and average.

- ☐ None or none apparent (4)
- ☒ Recovered (3)
- ☐ Recovering (2)
- ☐ Recent or no recovery (1)

4b. Habitat development. Select only one and assign score.

- ☐ Excellent (7)
- ☐ Very good (6)
- ☐ Good (5)
- ☐ Moderately good (4)
- ☐ Fair (3)
- ☒ Poor to fair (2)
- ☐ Poor (1)

4c. Habitat alteration. Score one or double check and average.

- ☐ None or none apparent (9)
- ☒ Recovered (6)
- ☐ Recovering (3)
- ☐ Recent or no recovery (1)

Check all disturbances observed	
<input type="checkbox"/> mowing <input type="checkbox"/> grazing <input type="checkbox"/> clearcutting <input type="checkbox"/> selective cutting <input checked="" type="checkbox"/> woody debris removal <input type="checkbox"/> toxic pollutants	<input checked="" type="checkbox"/> shrub/sapling removal <input type="checkbox"/> herbaceous/aquatic bed removal <input type="checkbox"/> sedimentation <input type="checkbox"/> dredging <input type="checkbox"/> farming <input type="checkbox"/> nutrient enrichment

27
subtotal this page

Site: <u>Wetland 9</u>	Rater(s): <u>N. Noland</u>	Date: <u>8/15/2016</u>
------------------------	----------------------------	------------------------

27

subtotal first page

0	27
max 10 pts.	subtotal

Metric 5. Special Wetlands.

Check all that apply and score as indicated.

- ☐ Bog (10)
- ☐ Fen (10)
- ☐ Old growth forest (10)
- ☐ Mature forested wetland (5)
- ☐ Lake Erie coastal/tributary wetland-unrestricted hydrology (10)
- ☐ Lake Erie coastal/tributary wetland-restricted hydrology (5)
- ☐ Lake Plain Sand Prairies (Oak Openings) (10)
- ☐ Relict Wet Prairies (10)
- ☐ Known occurrence state/federal threatened or endangered species (10)
- ☐ Significant migratory songbird/water fowl habitat or usage (10)
- ☐ Category 1 Wetland. See Question 1 Qualitative Rating (-10)

0

3	30
max 20 pts.	subtotal

Metric 6. Plant communities, interspersions, microtopography.

6a. Wetland Vegetation Communities.

Score all present using 0 to 3 scale.

- ☐ Aquatic bed
- ☐ Emergent
- ☐ Shrub
- ☐ Forest
- ☐ Mudflats
- ☐ Open water
- ☐ Other

6b. horizontal (plan view) Interspersions.

Select only one.

- ☐ High (5)
- ☐ Moderately high(4)
- ☐ Moderate (3)
- ☐ Moderately low (2)
- ☐ Low (1)
- ☒ None (0)

6c. Coverage of invasive plants. Refer to Table 1 ORAM long form for list. Add or deduct points for coverage

- ☐ Extensive >75% cover (-5)
- ☐ Moderate 25-75% cover (-3)
- ☐ Sparse 5-25% cover (-1)
- ☐ Nearly absent <5% cover (0)
- ☒ Absent (1)

6d. Microtopography.

Score all present using 0 to 3 scale.

- ☒ Vegetated hummocks/tussocks
- ☐ Coarse woody debris >15cm (6in)
- ☐ Standing dead >25cm (10in) dbh
- ☐ Amphibian breeding pools

Vegetation Community Cover Scale

0	Absent or comprises <0.1ha (0.2471 acres) contiguous area
1	Present and either comprises small part of wetland's vegetation and is of moderate quality, or comprises a significant part but is of low quality
2	Present and either comprises significant part of wetland's vegetation and is of moderate quality or comprises a small part and is of high quality
3	Present and comprises significant part, or more, of wetland's vegetation and is of high quality

Narrative Description of Vegetation Quality

low	Low spp diversity and/or predominance of nonnative or disturbance tolerant native species
mod	Native spp are dominant component of the vegetation, although nonnative and/or disturbance tolerant native spp can also be present, and species diversity moderate to moderately high, but generally w/o presence of rare threatened or endangered spp
high	A predominance of native species, with nonnative spp and/or disturbance tolerant native spp absent or virtually absent, and high spp diversity and often, but not always, the presence of rare, threatened, or endangered spp

Mudflat and Open Water Class Quality

0	Absent <0.1ha (0.247 acres)
1	Low 0.1 to <1ha (0.247 to 2.47 acres)
2	Moderate 1 to <4ha (2.47 to 9.88 acres)
3	High 4ha (9.88 acres) or more

Microtopography Cover Scale

0	Absent
1	Present very small amounts or if more common of marginal quality
2	Present in moderate amounts, but not of highest quality or in small amounts of highest quality
3	Present in moderate or greater amounts and of highest quality

30

End of Quantitative Rating. Complete Categorization Worksheets.

ORAM Summary Worksheet

Wetland 9

		circle answer or insert score	Result
Narrative Rating	Question 1 Critical Habitat	NO	If yes, Category 3.
	Question 2. Threatened or Endangered Species	NO	If yes, Category 3.
	Question 3. High Quality Natural Wetland	NO	If yes, Category 3.
	Question 4. Significant bird habitat	NO	If yes, Category 3.
	Question 5. Category 1 Wetlands	NO	If yes, Category 1.
	Question 6. Bogs	NO	If yes, Category 3.
	Question 7. Fens	NO	If yes, Category 3.
	Question 8a. Old Growth Forest	NO	If yes, Category 3.
	Question 8b. Mature Forested Wetland	NO	If yes, evaluate for Category 3; may also be 1 or 2.
	Question 9b. Lake Erie Wetlands - Restricted	NO	If yes, evaluate for Category 3; may also be 1 or 2.
	Question 9d. Lake Erie Wetlands - Unrestricted with native plants	NO	If yes, Category 3
	Question 9e. Lake Erie Wetlands - Unrestricted with invasive plants	NO	If yes, evaluate for Category 3; may also be 1 or 2.
	Question 10. Oak Openings	NO	If yes, Category 3
	Question 11. Relict Wet Prairies	NO	If yes, evaluate for Category 3; may also be 1 or 2.
Quantitative Rating	Metric 1. Size	1	
	Metric 2. Buffers and surrounding land use	5	
	Metric 3. Hydrology	10	
	Metric 4. Habitat	11	
	Metric 5. Special Wetland Communities	0	
	Metric 6. Plant communities, interspersed, microtopography	3	
	TOTAL SCORE	30	Category based on score breakpoints 1 or 2 gray zone

Complete Wetland Categorization Worksheet.

Wetland Categorization Worksheet

Wetland 9

Choices	Circle one		Evaluation of Categorization Result of ORAM
Did you answer "Yes" to any of the following questions: Narrative Rating Nos. 2, 3, 4, 6, 7, 8a, 9d, 10	YES <input type="checkbox"/> Wetland is categorized as a Category 3 wetland	NO <input checked="" type="checkbox"/>	Is quantitative rating score <i>less</i> than the Category 2 scoring threshold (<i>excluding</i> gray zone)? If yes, reevaluate the category of the wetland using the narrative criteria in OAC Rule 3745-1-54(C) and biological and/or functional assessments to determine if the wetland has been over-categorized by the ORAM
Did you answer "Yes" to any of the following questions: Narrative Rating Nos. 1, 8b, 9b, 9e, 11	YES <input type="checkbox"/> Wetland should be evaluated for possible Category 3 status	NO <input checked="" type="checkbox"/>	Evaluate the wetland using the 1) narrative criteria in OAC Rule 3745-1-54(C) and 2) the quantitative rating score. If the wetland is determined to be a Category 3 wetland using either of these, it should be categorized as a Category 3 wetland. Detailed biological and/or functional assessments may also be used to determine the wetland's category.
Did you answer "Yes" to Narrative Rating No. 5	YES <input type="checkbox"/> Wetland is categorized as a Category 1 wetland	NO <input checked="" type="checkbox"/>	Is quantitative rating score <i>greater</i> than the Category 2 scoring threshold (<i>including</i> any gray zone)? If yes, reevaluate the category of the wetland using the narrative criteria in OAC Rule 3745-1-54(C) and biological and/or functional assessments to determine if the wetland has been under-categorized by the ORAM
Does the quantitative score fall within the scoring range of a Category 1, 2, or 3 wetland?	YES <input type="checkbox"/> Wetland is assigned to the appropriate category based on the scoring range	NO <input checked="" type="checkbox"/>	If the score of the wetland is located within the scoring range for a particular category, the wetland should be assigned to that category. In all instances however, the narrative criteria described in OAC Rule 3745-1-54(C) can be used to clarify or change a categorization based on a quantitative score.
Does the quantitative score fall with the "gray zone" for Category 1 or 2 or Category 2 or 3 wetlands?	YES <input checked="" type="checkbox"/> Wetland is assigned to the higher of the two categories or assigned to a category based on detailed assessments and the narrative criteria	NO <input type="checkbox"/>	Rater has the option of assigning the wetland to the higher of the two categories or to assign a category based on the results of a nonrapid wetland assessment method, e.g. functional assessment, biological assessment, etc, and a consideration of the narrative criteria in OAC rule 3745-1-54(C).
Does the wetland otherwise exhibit <i>moderate OR superior</i> hydrologic OR habitat, OR recreational functions AND the wetland was <i>not</i> categorized as a Category 2 wetland (in the case of moderate functions) or a Category 3 wetland (in the case of superior functions) by this method?	YES <input type="checkbox"/> Wetland was undercategorized by this method. A written justification for recategorization should be provided on Background Information Form	NO <input checked="" type="checkbox"/> Wetland is assigned to category as determined by the ORAM.	A wetland may be undercategorized using this method, but still exhibit one or more superior functions, e.g. a wetland's biotic communities may be degraded by human activities, but the wetland may still exhibit superior hydrologic functions because of its type, landscape position, size, local or regional significance, etc. In this circumstance, the narrative criteria in OAC Rule 3745-1-54(C)(2) and (3) are controlling, and the under-categorization should be corrected. A written justification with supporting reasons or information for this determination should be provided.

Final Category			
Choose one	Category 1	Category 2	Category 3
	<input type="checkbox"/>	<input checked="" type="checkbox"/>	<input type="checkbox"/>

End of Ohio Rapid Assessment Method for Wetlands.

Wetland 10

Version 5.0	Ohio Rapid Assessment Method for Wetlands 10 Page Form for Wetland Categorization	
	Background Information Scoring Boundary Worksheet Narrative Rating Field Form Quantitative Rating ORAM Summary Worksheet Wetland Categorization Worksheet	Ohio EPA, Division of Surface Water Final: February 1, 2001

Instructions

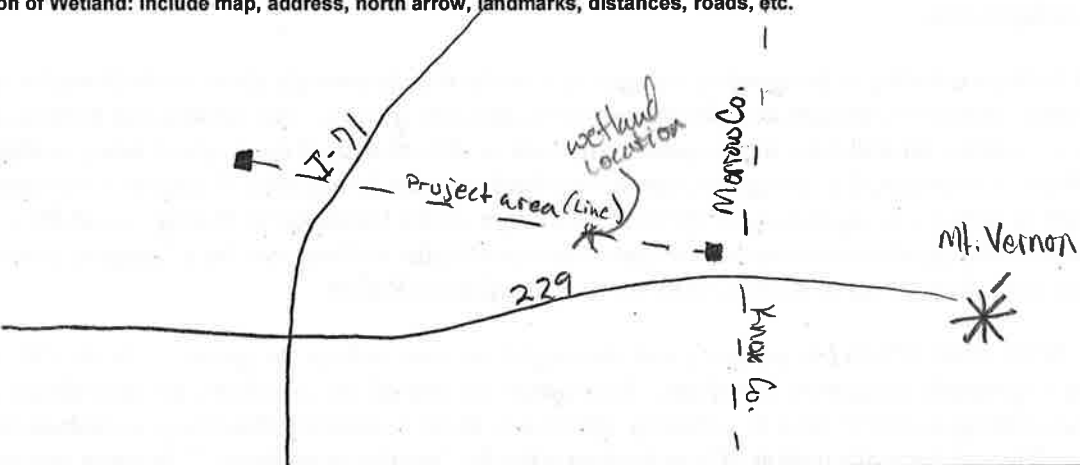
The investigator is *STRONGLY URGED* to read the Manual for Using the Ohio Rapid Assessment Method for Wetlands for further elaboration and discussion of the questions below prior to using the rating forms.

The Narrative Rating is designed to categorize a wetland or to provide alerts to the Rater based on the presence or possible presence of threatened or endangered species. The presence or proximity of such species is often an indicator of the quality and lack of disturbance of the wetland being evaluated. In addition, it is designed to categorize certain wetlands as very low quality (Category 1) or very high quality (Category 3) regardless of the wetland's score on the Quantitative Rating. In addition, the Narrative Rating also alerts the investigator that a particular wetland *may* be a Category 3 wetland, again, regardless of the wetland's score on the Quantitative Rating.

It is *VERY IMPORTANT* to properly and thoroughly answer each of the questions in the ORAM in order to properly categorize a wetland. To *properly* answer all the questions, the boundaries of the wetland being assessed must be correctly identified. Refer to Scoring Boundary worksheet and the User's Manual for a discussion of how to determine the "scoring boundaries." In some instances, the scoring boundaries may differ from the "jurisdictional boundaries."

Refer to the most recent ORAM Score Calibration Report for the scoring breakpoints between wetland categories. The most recent version of this document is posted on Ohio EPA's Division of Surface Water web page at: <http://www.epa.ohio.gov/dsw/wetlands/WetlandEcologySection.aspx>

Background Information

Name:	Nathan Noland		
Date:	8/15/2016		
Affiliation:	Stantec		
Address:	11687 Lebanon Rd Cincinnati, OH 45241		
Phone Number:	513-842-8200		
e-mail address:	nathan.noland@stantec.com		
Name of Wetland:	Wetland 10		
Vegetation Community(ies):	PEM		
HGM Class(es):	Depression		
Location of Wetland: include map, address, north arrow, landmarks, distances, roads, etc.			
Lat/Long or UTM Coordinate	40.430540, -82.731998		
USGS Quad Name	Chesterville		
County	Morrow		
Township	Marengo		
Section and Subsection	N/A		
Hydrologic Unit Code	050400030201		
Site Visit	None		
National Wetland Inventory Map	None		
Ohio Wetland Inventory Map	N/A		
Soil Survey	BeA; Bennington silt loam, 0-2% slopes		
Delineation report/map	See Ecological Resource Report		

Name of Wetland: <u>Wetland 10</u>	
Wetland Size (acres, hectares): <u>0.33 ac</u>	
Sketch: Include north arrow, relationship with other surface waters, vegetation zones, etc.	
Comments, Narrative Discussion, Justification of Category Changes:	
<p>Final score : <u>17</u></p> <p>Category: <u>1</u></p>	

Scoring Boundary Worksheet

Wetland 10

INSTRUCTIONS. The initial step in completing the ORAM is to identify the “scoring boundaries” of the wetland being rated. In many instances this determination will be relatively easy and the scoring boundaries will coincide with the “jurisdictional boundaries.” For example, the scoring boundary of an isolated cattail marsh located in the middle of a farm field will likely be the same as that wetland’s jurisdictional boundaries. In other instances, however, the scoring boundary will not be as easily determined. Wetlands that are small or isolated from other surface waters often form large contiguous areas or heterogeneous complexes of wetland and upland. In separating wetlands for scoring purposes, the hydrologic regime of the wetland is the main criterion that should be used. Boundaries between contiguous or connected wetlands should be established where the volume, flow, or velocity of water moving through the wetland changes significantly. *Areas with a high degree of hydrologic interaction should be scored as a single wetland.* In determining a wetland’s scoring boundaries, use the guidelines in the ORAM Manual Section 5.0. In certain instances, it may be difficult to establish the scoring boundary for the wetland being rated. These problem situations include wetlands that form a patchwork on the landscape, wetlands divided by artificial boundaries like property fences, roads, or railroad embankments, wetlands that are contiguous with streams, lakes, or rivers, and estuarine or coastal wetlands. These situations are discussed below, however, it is recommended that Rater contact Ohio EPA, Division of Surface Water, 401/Wetlands Section if there are additional questions or a need for further clarification of the appropriate scoring boundaries of a particular wetland.

#	Steps in properly establishing scoring boundaries	done?	not applicable
Step 1	Identify the wetland area of interest. This may be the site of a proposed impact, a reference site, conservation site, etc.	<input checked="" type="checkbox"/>	<input type="checkbox"/>
Step 2	Identify the locations where there is physical evidence that hydrology changes rapidly. Such evidence includes both natural and human-induced changes including, constrictions caused by berms or dikes, points where the water velocity changes rapidly at rapids or falls, points where significant inflows occur at the confluence of rivers, or other factors that may restrict hydrologic interaction between the wetlands or parts of a single wetland.	<input checked="" type="checkbox"/>	<input type="checkbox"/>
Step 3	Delineate the boundary of the wetland to be rated such that all areas of interest that are contiguous to and within the areas where the hydrology does not change significantly, i.e. areas that have a high degree of hydrologic interaction are included within the scoring boundary.	<input checked="" type="checkbox"/>	<input type="checkbox"/>
Step 4	Determine if artificial boundaries, such as property lines, state lines, roads, railroad embankments, etc., are present. These should not be used to establish scoring boundaries unless they coincide with areas where the hydrologic regime changes.	<input checked="" type="checkbox"/>	<input type="checkbox"/>
Step 5	In all instances, the Rater may enlarge the minimum scoring boundaries discussed here to score together wetlands that could be scored separately.	<input type="checkbox"/>	<input checked="" type="checkbox"/>
Step 6	Consult ORAM Manual Section 5.0 for how to establish scoring boundaries for wetlands that form a patchwork on the landscape, divided by artificial boundaries, contiguous to streams, lakes or rivers, or for dual classifications.	<input checked="" type="checkbox"/>	<input type="checkbox"/>

End of Scoring Boundary Determination. Begin Narrative Rating on next page.

Narrative Rating

Wetland 10

INSTRUCTIONS. Answer each of the following questions. Questions 1, 2, 3 and 4 should be answered based on information obtained from the site visit or the literature *and* by submitting a Data Services Request to the Ohio Department of Natural Resources, Division of Natural Areas and Preserves, Natural Heritage Data Services, 1889 Fountain Square Court, Building F-1, Columbus, Ohio 43224, 614-265-6453 (phone), 614-265-3096 (fax), <http://www.dnr.state.oh.us/dnap>. The remaining questions are designed to be answered primarily by the results of the site visit. Refer to the User's Manual for descriptions of these wetland types. Note: "Critical habitat" is legally defined in the Endangered Species Act and is the geographic area containing physical or biological features essential to the conservation of a listed species or as an area that may require special management considerations or protection. The Rater should contact the Region 3 Headquarters or the Columbus Ecological Services Office for updates as to whether critical habitat has been designated for other federally listed threatened or endangered species. "Documented" means the wetland is listed in the appropriate State of Ohio database.

#	Question	Circle one	
1	Critical Habitat. Is the wetland in a township, section, or subsection of a United States Geological Survey 7.5 minute Quadrangle that has been designated by the U.S. Fish and Wildlife Service as "critical habitat" for any threatened or endangered plant or animal species? Note: as of January 1, 2001, of the federally listed endangered or threatened species which can be found in Ohio, the Indiana Bat has had critical habitat designated (50 CFR 17.95(a)) and the piping plover has had critical habitat proposed (65 FR 41812 July 6, 2000).	YES <input type="checkbox"/> Wetland should be evaluated for possible Category 3 status Go to Question 2	NO <input checked="" type="checkbox"/> Go to Question 2
2	Threatened or Endangered Species. Is the wetland known to contain an individual of, or documented occurrences of federal or state-listed threatened or endangered plant or animal species?	YES <input type="checkbox"/> Wetland is a Category 3 wetland. Go to Question 3	NO <input checked="" type="checkbox"/> Go to Question 3
3	Documented High Quality Wetland. Is the wetland on record in Natural Heritage Database as a high quality wetland?	YES <input type="checkbox"/> Wetland is a Category 3 wetland Go to Question 4	NO <input checked="" type="checkbox"/> Go to Question 4
4	Significant Breeding or Concentration Area. Does the wetland contain documented regionally significant breeding or nonbreeding waterfowl, neotropical songbird, or shorebird concentration areas?	YES <input type="checkbox"/> Wetland is a Category 3 wetland Go to Question 5	NO <input checked="" type="checkbox"/> Go to Question 5
5	Category 1 Wetlands. Is the wetland less than 0.5 hectares (1 acre) in size and hydrologically isolated and either 1) comprised of vegetation that is dominated (greater than eighty per cent areal cover) by <i>Phalaris arundinacea</i> , <i>Lythrum salicaria</i> , or <i>Phragmites australis</i> , or 2) an acidic pond created or excavated on mined lands that has little or no vegetation?	YES <input type="checkbox"/> Wetland is a Category 1 wetland Go to Question 6	NO <input checked="" type="checkbox"/> Go to Question 6
6	Bogs. Is the wetland a peat-accumulating wetland that 1) has no significant inflows or outflows, 2) supports acidophilic mosses, particularly <i>Sphagnum</i> spp., 3) the acidophilic mosses have >30% cover, 4) at least one species from Table 1 is present, and 5) the cover of invasive species (see Table 1) is <25%?	YES <input type="checkbox"/> Wetland is a Category 3 wetland Go to Question 7	NO <input checked="" type="checkbox"/> Go to Question 7
7	Fens. Is the wetland a carbon accumulating (peat, muck) wetland that is saturated during most of the year, primarily by a discharge of free flowing, mineral rich, ground water with a circumneutral pH (5.5-9.0) and with one or more plant species listed in Table 1 and the cover of invasive species listed in Table 1 is <25%?	YES <input type="checkbox"/> Wetland is a Category 3 wetland Go to Question 8a	NO <input checked="" type="checkbox"/> Go to Question 8a
8a	"Old Growth Forest." Is the wetland a forested wetland and is the forest characterized by, but not limited to, the following characteristics: overstory canopy trees of great age (exceeding at least 50% of a projected maximum attainable age for a species); little or no evidence of human-caused understory disturbance during the past 80 to 100 years; an all-aged structure and multilayered canopies; aggregations of canopy trees interspersed with canopy gaps; and significant numbers of standing dead snags and downed logs?	YES <input type="checkbox"/> Wetland is a Category 3 wetland. Go to Question 8b	NO <input checked="" type="checkbox"/> Go to Question 8b

Wetland 10

8b	Mature forested wetlands. Is the wetland a forested wetland with 50% or more of the cover of upper forest canopy consisting of deciduous trees with large diameters at breast height (dbh), generally diameters greater than 45cm (17.7in) dbh?	YES <input type="checkbox"/> Wetland should be evaluated for possible Category 3 status. Go to Question 9a	NO <input checked="" type="checkbox"/> Go to Question 9a
9a	Lake Erie coastal and tributary wetlands. Is the wetland located at an elevation less than 575 feet on the USGS map, adjacent to this elevation, or along a tributary to Lake Erie that is accessible to fish?	YES <input type="checkbox"/> Go to Question 9b	NO <input checked="" type="checkbox"/> Go to Question 10
9b	Does the wetland's hydrology result from measures designed to prevent erosion and the loss of aquatic plants, i.e. the wetland is partially hydrologically restricted from Lake Erie due to lakeward or landward dikes or other hydrological controls?	YES <input type="checkbox"/> Wetland should be evaluated for possible Category 3 status Go to Question 10	NO <input type="checkbox"/> Go to Question 9c
9c	Are Lake Erie water levels the wetland's primary hydrological influence, i.e. the wetland is hydrologically unrestricted (no lakeward or upland border alterations), or the wetland can be characterized as an "estuarine" wetland with lake and river influenced hydrology. These include sandbar deposition wetlands, estuarine wetlands, river mouth wetlands, or those dominated by submersed aquatic vegetation.	YES <input type="checkbox"/> Go to Question 9d	NO <input type="checkbox"/> Go to Question 10
9d	Does the wetland have a predominance of native species within its vegetation communities, although non-native or disturbance tolerant native species can also be present?	YES <input type="checkbox"/> Wetland is a Category 3 wetland Go to Question 10	NO <input type="checkbox"/> Go to Question 9e
9e	Does the wetland have a predominance of non-native or disturbance tolerant native plant species within its vegetation communities?	YES <input type="checkbox"/> Wetland should be evaluated for possible Category 3 status Go to Question 10	NO <input type="checkbox"/> Go to Question 10
10	Lake Plain Sand Prairies (Oak Openings) Is the wetland located in Lucas, Fulton, Henry, or Wood Counties and can the wetland be characterized by the following description: the wetland has a sandy substrate with interspersed organic matter, a water table often within several inches of the surface, and often with a dominance of the gramineous vegetation listed in Table 1 (woody species may also be present). The Ohio Department of Natural Resources Division of Natural Areas and Preserves can provide assistance in confirming this type of wetland and its quality.	YES <input type="checkbox"/> Wetland is a Category 3 wetland. Go to Question 11	NO <input checked="" type="checkbox"/> Go to Question 11
11	Relict Wet Prairies. Is the wetland a relict wet prairie community dominated by some or all of the species in Table 1. Extensive prairies were formerly located in the Darby Plains (Madison and Union Counties), Sandusky Plains (Wyandot, Crawford, and Marion Counties), northwest Ohio (e.g. Erie, Huron, Lucas, Wood Counties), and portions of western Ohio Counties (e.g. Darke, Mercer, Miami, Montgomery, Van Wert etc.).	YES <input type="checkbox"/> Wetland should be evaluated for possible Category 3 status Complete Quantitative Rating	NO <input checked="" type="checkbox"/> Complete Quantitative Rating

Table 1. Characteristic plant species.

Wetland 10

invasive/exotic spp	fen species	bog species	Oak Opening species	wet prairie species
<i>Lythrum salicaria</i>	<i>Zygadenus elegans</i> var. <i>glaucus</i>	<i>Calla palustris</i>	<i>Carex cryptolepis</i>	<i>Calamagrostis canadensis</i>
<i>Myriophyllum spicatum</i>	<i>Cacalia plantaginea</i>	<i>Carex atlantica</i> var. <i>capillacea</i>	<i>Carex lasiocarpa</i>	<i>Calamagrostis stricta</i>
<i>Najas minor</i>	<i>Carex flava</i>	<i>Carex echinata</i>	<i>Carex stricta</i>	<i>Carex atherodes</i>
<i>Phalaris arundinacea</i>	<i>Carex sterilis</i>	<i>Carex oligosperma</i>	<i>Cladium mariscoides</i>	<i>Carex buxbaumii</i>
<i>Phragmites australis</i>	<i>Carex stricta</i>	<i>Carex trisperma</i>	<i>Calamagrostis stricta</i>	<i>Carex pellita</i>
<i>Potamogeton crispus</i>	<i>Deschampsia caespitosa</i>	<i>Chamaedaphne calyculata</i>	<i>Calamagrostis canadensis</i>	<i>Carex sartwellii</i>
<i>Ranunculus ficaria</i>	<i>Eleocharis rostellata</i>	<i>Decodon verticillatus</i>	<i>Quercus palustris</i>	<i>Gentiana andrewsii</i>
<i>Rhamnus frangula</i>	<i>Eriophorum viridicarinatum</i>	<i>Eriophorum virginicum</i>		<i>Helianthus grosseserratus</i>
<i>Typha angustifolia</i>	<i>Gentianopsis</i> spp.	<i>Larix laricina</i>		<i>Liatris spicata</i>
<i>Typha xglauca</i>	<i>Lobelia kalmii</i>	<i>Nemopanthus mucronatus</i>		<i>Lysimachia quadriflora</i>
	<i>Parnassia glauca</i>	<i>Scheuchzeria palustris</i>		<i>Lythrum alatum</i>
	<i>Potentilla fruticosa</i>	<i>Sphagnum</i> spp.		<i>Pycnanthemum virginianum</i>
	<i>Rhamnus alnifolia</i>	<i>Vaccinium macrocarpon</i>		<i>Silphium terebinthinaceum</i>
	<i>Rhynchospora capillacea</i>	<i>Vaccinium corymbosum</i>		<i>Sorghastrum nutans</i>
	<i>Salix candida</i>	<i>Vaccinium oxycoccos</i>		<i>Spartina pectinata</i>
	<i>Salix myricoides</i>	<i>Woodwardia virginica</i>		<i>Solidago riddellii</i>
	<i>Salix serissima</i>	<i>Xyris difformis</i>		
	<i>Solidago ohioensis</i>			
	<i>Tofieldia glutinosa</i>			
	<i>Triglochin maritimum</i>			
	<i>Triglochin palustre</i>			

End of Narrative Rating. Begin Quantitative Rating on next page.

Site: <u>Wetland 10</u>	Rater(s): <u>N. Noland</u>	Date: <u>8/15/2016</u>
--------------------------------	-----------------------------------	-------------------------------

2	0
max 6 pts.	subtotal

Metric 1. Wetland Area (size).

Select one size class and assign score.

- ☐ >50 acres (>20.2ha) (6 pts)
- ☐ 25 to <50 acres (10.1 to <20.2ha) (5 pts)
- ☐ 10 to <25 acres (4 to <10.1ha) (4 pts)
- ☐ 3 to <10 acres (1.2 to <4ha) (3 pts)
- ☒ 0.3 to <3 acres (0.12 to <1.2ha) (2pts)
- ☐ 0.1 to <0.3 acres (0.04 to <0.12ha) (1 pt)
- ☐ <0.1 acres (0.04ha) (0 pts)

1	1
max 14 pts.	subtotal

Metric 2. Upland buffers and surrounding land use.

2a. Calculate average buffer width. Select only one and assign score. Do not double check.

- ☐ WIDE. Buffers average 50m (164ft) or more around wetland perimeter (7)
- ☐ MEDIUM. Buffers average 25m to <50m (82 to <164ft) around wetland perimeter (4)
- ☐ NARROW. Buffers average 10m to <25m (32ft to <82ft) around wetland perimeter (1)
- ☒ VERY NARROW. Buffers average <10m (<32ft) around wetland perimeter (0)

2b. Intensity of surrounding land use. Select one or double check and average.

- ☐ VERY LOW. 2nd growth or older forest, prairie, savannah, wildlife area, etc. (7)
- ☐ LOW. Old field (>10 years), shrub land, young second growth forest. (5)
- ☐ MODERATELY HIGH. Residential, fenced pasture, park, conservation tillage, new fallow field. (3)
- ☒ HIGH. Urban, industrial, open pasture, row cropping, mining, construction. (1)

6	7
max 30 pts.	subtotal

Metric 3. Hydrology.

3a. Sources of Water. Score all that apply.

- ☐ High pH groundwater (5)
- ☐ Other groundwater (3)
- ☒ Precipitation (1)
- ☐ Seasonal/Intermittent surface water (3)
- ☐ Perennial surface water (lake or stream) (5)

3c. Maximum water depth. Select only one and assign score.

- ☐ >0.7 (27.6in) (3)
- ☐ 0.4 to 0.7m (15.7 to 27.6in) (2)
- ☒ <0.4m (<15.7in) (1)

3e. Modifications to natural hydrologic regime. Score one or double check and average.

- ☐ None or none apparent (12)
- ☐ Recovered (7)
- ☒ Recovering (3)
- ☒ Recent or no recovery (1)

3b. Connectivity. Score all that apply.

- ☐ 100 year floodplain (1)
- ☒ Between stream/lake and other human use (1)
- ☐ Part of wetland/upland (e.g. forest), complex (1)
- ☐ Part of riparian or upland corridor (1)

3d. Duration inundation/saturation. Score one or dbl check.

- ☐ Semi- to permanently inundated/saturated (4)
- ☐ Regularly inundated/saturated (3)
- ☐ Seasonally inundated (2)
- ☒ Seasonally saturated in upper 30cm (12in) (1)

Check all disturbances observed	
<input type="checkbox"/> ditch <input checked="" type="checkbox"/> tile <input type="checkbox"/> dike <input type="checkbox"/> weir <input type="checkbox"/> stormwater input	<input type="checkbox"/> point source (nonstormwater) <input type="checkbox"/> filling/grading <input type="checkbox"/> road bed/RR track <input type="checkbox"/> dredging <input checked="" type="checkbox"/> other: <u>Agriculture</u>

8	15
max 20 pts.	subtotal

Metric 4. Habitat Alteration and Development.

4a. Substrate disturbance. Score one or double check and average.

- ☐ None or none apparent (4)
- ☒ Recovered (3)
- ☐ Recovering (2)
- ☐ Recent or no recovery (1)

4b. Habitat development. Select only one and assign score.

- ☐ Excellent (7)
- ☐ Very good (6)
- ☐ Good (5)
- ☐ Moderately good (4)
- ☐ Fair (3)
- ☒ Poor to fair (2)
- ☐ Poor (1)

4c. Habitat alteration. Score one or double check and average.

- ☐ None or none apparent (9)
- ☐ Recovered (6)
- ☒ Recovering (3)
- ☐ Recent or no recovery (1)

Check all disturbances observed	
<input type="checkbox"/> mowing <input type="checkbox"/> grazing <input type="checkbox"/> clearcutting <input type="checkbox"/> selective cutting <input checked="" type="checkbox"/> woody debris removal <input checked="" type="checkbox"/> toxic pollutants	<input type="checkbox"/> shrub/sapling removal <input type="checkbox"/> herbaceous/aquatic bed removal <input checked="" type="checkbox"/> sedimentation <input type="checkbox"/> dredging <input checked="" type="checkbox"/> farming <input type="checkbox"/> nutrient enrichment

15
subtotal this page

Site: <u>Wetland 10</u>	Rater(s): <u>N. Noland</u>	Date: <u>8/15/2016</u>
--------------------------------	-----------------------------------	-------------------------------

15

subtotal first page

0	15
max 10 pts.	subtotal

Metric 5. Special Wetlands.

Check all that apply and score as indicated.

- ☐ Bog (10)
- ☐ Fen (10)
- ☐ Old growth forest (10)
- ☐ Mature forested wetland (5)
- ☐ Lake Erie coastal/tributary wetland-unrestricted hydrology (10)
- ☐ Lake Erie coastal/tributary wetland-restricted hydrology (5)
- ☐ Lake Plain Sand Prairies (Oak Openings) (10)
- ☐ Relict Wet Prairies (10)
- ☐ Known occurrence state/federal threatened or endangered species (10)
- ☐ Significant migratory songbird/water fowl habitat or usage (10)
- ☐ Category 1 Wetland. See Question 1 Qualitative Rating (-10)

2	17
max 20 pts.	subtotal

Metric 6. Plant communities, interspersions, microtopography.

6a. Wetland Vegetation Communities.

Score all present using 0 to 3 scale.

- ☐ Aquatic bed
- ☒ Emergent
- ☐ Shrub
- ☐ Forest
- ☐ Mudflats
- ☐ Open water
- ☐ Other _____

6b. horizontal (plan view) Interspersion.

Select only one.

- ☐ High (5)
- ☐ Moderately high (4)
- ☐ Moderate (3)
- ☒ Moderately low (2)
- ☐ Low (1)
- ☐ None (0)

6c. Coverage of invasive plants. Refer to Table 1 ORAM long form for list. Add or deduct points for coverage

- ☐ Extensive >75% cover (-5)
- ☒ Moderate 25-75% cover (-3)
- ☐ Sparse 5-25% cover (-1)
- ☐ Nearly absent <5% cover (0)
- ☐ Absent (1)

6d. Microtopography.

Score all present using 0 to 3 scale.

- ☒ Vegetated hummocks/tussocks
- ☐ Coarse woody debris >15cm (6in)
- ☐ Standing dead >25cm (10in) dbh
- ☐ Amphibian breeding pools

Vegetation Community Cover Scale

0	Absent or comprises <0.1ha (0.2471 acres) contiguous area
1	Present and either comprises small part of wetland's vegetation and is of moderate quality, or comprises a significant part but is of low quality
2	Present and either comprises significant part of wetland's vegetation and is of moderate quality or comprises a small part and is of high quality
3	Present and comprises significant part, or more, of wetland's vegetation and is of high quality

Narrative Description of Vegetation Quality

low	Low spp diversity and/or predominance of nonnative or disturbance tolerant native species
mod	Native spp are dominant component of the vegetation, although nonnative and/or disturbance tolerant native spp can also be present, and species diversity moderate to moderately high, but generally w/o presence of rare threatened or endangered spp
high	A predominance of native species, with nonnative spp and/or disturbance tolerant native spp absent or virtually absent, and high spp diversity and often, but not always, the presence of rare, threatened, or endangered spp

Mudflat and Open Water Class Quality

0	Absent <0.1ha (0.247 acres)
1	Low 0.1 to <1ha (0.247 to 2.47 acres)
2	Moderate 1 to <4ha (2.47 to 9.88 acres)
3	High 4ha (9.88 acres) or more

Microtopography Cover Scale

0	Absent
1	Present very small amounts or if more common of marginal quality
2	Present in moderate amounts, but not of highest quality or in small amounts of highest quality
3	Present in moderate or greater amounts and of highest quality

17

End of Quantitative Rating. Complete Categorization Worksheets.

ORAM Summary Worksheet

Wetland 10

		circle answer or insert score	Result
Narrative Rating	Question 1 Critical Habitat	NO	If yes, Category 3.
	Question 2. Threatened or Endangered Species	NO	If yes, Category 3.
	Question 3. High Quality Natural Wetland	NO	If yes, Category 3.
	Question 4. Significant bird habitat	NO	If yes, Category 3.
	Question 5. Category 1 Wetlands	NO	If yes, Category 1.
	Question 6. Bogs	NO	If yes, Category 3.
	Question 7. Fens	NO	If yes, Category 3.
	Question 8a. Old Growth Forest	NO	If yes, Category 3.
	Question 8b. Mature Forested Wetland	NO	If yes, evaluate for Category 3; may also be 1 or 2.
	Question 9b. Lake Erie Wetlands - Restricted	NO	If yes, evaluate for Category 3; may also be 1 or 2.
	Question 9d. Lake Erie Wetlands - Unrestricted with native plants	NO	If yes, Category 3
	Question 9e. Lake Erie Wetlands - Unrestricted with invasive plants	NO	If yes, evaluate for Category 3; may also be 1 or 2.
Quantitative Rating	Question 10. Oak Openings	NO	If yes, Category 3
	Question 11. Relict Wet Prairies	NO	If yes, evaluate for Category 3; may also be 1 or 2.
	Metric 1. Size	2	
	Metric 2. Buffers and surrounding land use	1	
	Metric 3. Hydrology	6	
	Metric 4. Habitat	8	
	Metric 5. Special Wetland Communities	0	
	Metric 6. Plant communities, interspersed, microtopography	2	
	TOTAL SCORE	17	Category based on score breakpoints 1

Complete Wetland Categorization Worksheet.

Wetland Categorization Worksheet

Wetland 10

Choices	Circle one		Evaluation of Categorization Result of ORAM
Did you answer "Yes" to any of the following questions: Narrative Rating Nos. 2, 3, 4, 6, 7, 8a, 9d, 10	YES <input type="checkbox"/> Wetland is categorized as a Category 3 wetland	NO <input checked="" type="checkbox"/>	Is quantitative rating score <i>less</i> than the Category 2 scoring threshold (<i>excluding</i> gray zone)? If yes, reevaluate the category of the wetland using the narrative criteria in OAC Rule 3745-1-54(C) and biological and/or functional assessments to determine if the wetland has been over-categorized by the ORAM
Did you answer "Yes" to any of the following questions: Narrative Rating Nos. 1, 8b, 9b, 9e, 11	YES <input type="checkbox"/> Wetland should be evaluated for possible Category 3 status	NO <input checked="" type="checkbox"/>	Evaluate the wetland using the 1) narrative criteria in OAC Rule 3745-1-54(C) and 2) the quantitative rating score. If the wetland is determined to be a Category 3 wetland using either of these, it should be categorized as a Category 3 wetland. Detailed biological and/or functional assessments may also be used to determine the wetland's category.
Did you answer "Yes" to Narrative Rating No. 5	YES <input type="checkbox"/> Wetland is categorized as a Category 1 wetland	NO <input checked="" type="checkbox"/>	Is quantitative rating score <i>greater</i> than the Category 2 scoring threshold (<i>including</i> any gray zone)? If yes, reevaluate the category of the wetland using the narrative criteria in OAC Rule 3745-1-54(C) and biological and/or functional assessments to determine if the wetland has been under-categorized by the ORAM
Does the quantitative score fall within the scoring range of a Category 1, 2, or 3 wetland?	YES <input checked="" type="checkbox"/> Wetland is assigned to the appropriate category based on the scoring range	NO <input type="checkbox"/>	If the score of the wetland is located within the scoring range for a particular category, the wetland should be assigned to that category. In all instances however, the narrative criteria described in OAC Rule 3745-1-54(C) can be used to clarify or change a categorization based on a quantitative score.
Does the quantitative score fall within the "gray zone" for Category 1 or 2 or Category 2 or 3 wetlands?	YES <input type="checkbox"/> Wetland is assigned to the higher of the two categories or assigned to a category based on detailed assessments and the narrative criteria	NO <input checked="" type="checkbox"/>	Rater has the option of assigning the wetland to the higher of the two categories or to assign a category based on the results of a nonrapid wetland assessment method, e.g. functional assessment, biological assessment, etc. and a consideration of the narrative criteria in OAC rule 3745-1-54(C).
Does the wetland otherwise exhibit <i>moderate</i> OR <i>superior</i> hydrologic OR habitat, OR recreational functions AND the wetland was <i>not</i> categorized as a Category 2 wetland (in the case of moderate functions) or a Category 3 wetland (in the case of superior functions) by this method?	YES <input type="checkbox"/> Wetland was undercategorized by this method. A written justification for recategorization should be provided on Background Information Form	NO <input checked="" type="checkbox"/> Wetland is assigned to category as determined by the ORAM.	A wetland may be undercategorized using this method, but still exhibit one or more superior functions, e.g. a wetland's biotic communities may be degraded by human activities, but the wetland may still exhibit superior hydrologic functions because of its type, landscape position, size, local or regional significance, etc. In this circumstance, the narrative criteria in OAC Rule 3745-1-54(C)(2) and (3) are controlling, and the under-categorization should be corrected. A written justification with supporting reasons or information for this determination should be provided.

Final Category			
Choose one	Category 1	Category 2	Category 3
	<input checked="" type="checkbox"/>	<input type="checkbox"/>	<input type="checkbox"/>

End of Ohio Rapid Assessment Method for Wetlands.

Wetland 11

Version 5.0	Ohio Rapid Assessment Method for Wetlands 10 Page Form for Wetland Categorization	
	Background Information Scoring Boundary Worksheet Narrative Rating Field Form Quantitative Rating ORAM Summary Worksheet Wetland Categorization Worksheet	Ohio EPA, Division of Surface Water Final: February 1, 2001

Instructions

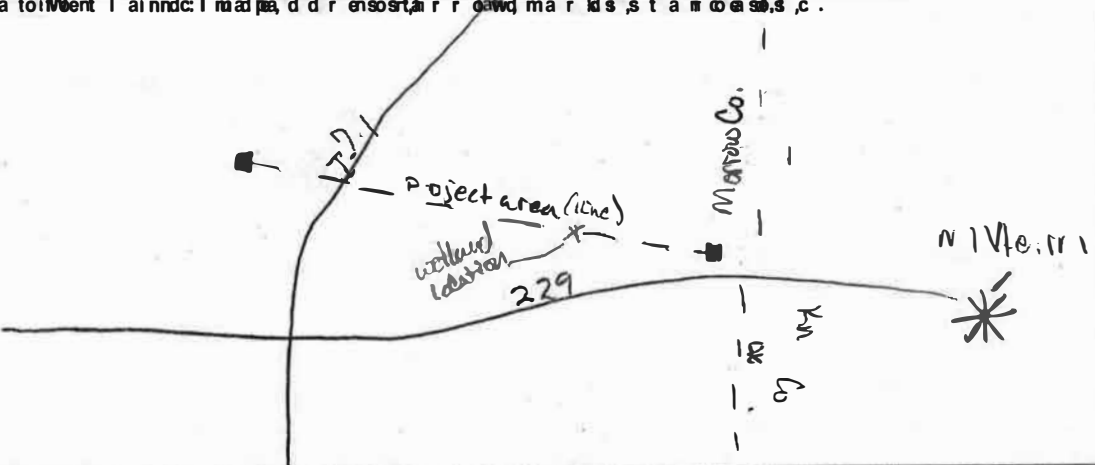
The investigator is *STRONGLY URGED* to read the Manual for Using the Ohio Rapid Assessment Method for Wetlands for further elaboration and discussion of the questions below prior to using the rating forms.

The Narrative Rating is designed to categorize a wetland or to provide alerts to the Rater based on the presence or possible presence of threatened or endangered species. The presence or proximity of such species is often an indicator of the quality and lack of disturbance of the wetland being evaluated. In addition, it is designed to categorize certain wetlands as very low quality (Category 1) or very high quality (Category 3) regardless of the wetland's score on the Quantitative Rating. In addition, the Narrative Rating also alerts the investigator that a particular wetland *may* be a Category 3 wetland, again, regardless of the wetland's score on the Quantitative Rating.

It is *VERY IMPORTANT* to properly and thoroughly answer each of the questions in the ORAM in order to properly categorize a wetland. To *properly* answer all the questions, the boundaries of the wetland being assessed must be correctly identified. Refer to Scoring Boundary worksheet and the User's Manual for a discussion of how to determine the "scoring boundaries." In some instances, the scoring boundaries may differ from the "jurisdictional boundaries."

Refer to the most recent ORAM Score Calibration Report for the scoring breakpoints between wetland categories. The most recent version of this document is posted on Ohio EPA's Division of Surface Water web page at: <http://www.epa.ohio.gov/dsw/wetlands/WetlandEcologySection.aspx>

Background information

Name: <u>Nathan Noland</u>	
Date: <u>8/15/2016</u>	
Affiliation: <u>Spartan</u>	
Address: <u>1618 Debarrowd Avenue NW</u>	
Phone Number: <u>513842-8200</u>	
e-mail address: <u>nathan.noland@spartan.com</u>	
Name of Wetland: <u>Wetland</u>	
Vegetation community: <u>PSS</u>	
HGM Class(es): <u>Riverine</u>	
Location: <u>Westland, Michigan</u> 	
Latitude/Longitude: <u>40.309821, -82.398</u>	
USGS Name: <u>Chesterville</u>	
County: <u>Morrow</u>	
Township: <u>Morrow</u>	
Section/Subsection: <u>None</u>	
Hydrologic Code: <u>050400030201</u>	
Soil: <u>N/A</u>	
National Wetland Inventory: <u>None</u>	
Ohio Wetland Inventory: <u>N/A</u>	
Soil Survey: <u>Co. C. on a little slope 17.</u>	
Delimited project area: <u>See Ecological Resource Report</u>	

Name of Wetland: <u>Wetland 11</u>	
Wetland Size (acres, hectares): <u>0.001</u>	
Sketch: Include north arrow, relationship with other surface waters, vegetation zones, etc.	
Comments, Narrative Discussion, Justification of Category Changes:	
<p>Final score : <u>23</u></p> <p>Category: <u>1</u></p>	

Scoring Boundary Worksheet

Wetland 11

INSTRUCTIONS. The initial step in completing the ORAM is to identify the "scoring boundaries" of the wetland being rated. In many instances this determination will be relatively easy and the scoring boundaries will coincide with the "jurisdictional boundaries." For example, the scoring boundary of an isolated cattail marsh located in the middle of a farm field will likely be the same as that wetland's jurisdictional boundaries. In other instances, however, the scoring boundary will not be as easily determined. Wetlands that are small or isolated from other surface waters often form large contiguous areas or heterogeneous complexes of wetland and upland. In separating wetlands for scoring purposes, the hydrologic regime of the wetland is the main criterion that should be used. Boundaries between contiguous or connected wetlands should be established where the volume, flow, or velocity of water moving through the wetland changes significantly. *Areas with a high degree of hydrologic interaction should be scored as a single wetland.* In determining a wetland's scoring boundaries, use the guidelines in the ORAM Manual Section 5.0. In certain instances, it may be difficult to establish the scoring boundary for the wetland being rated. These problem situations include wetlands that form a patchwork on the landscape, wetlands divided by artificial boundaries like property fences, roads, or railroad embankments, wetlands that are contiguous with streams, lakes, or rivers, and estuarine or coastal wetlands. These situations are discussed below, however, it is recommended that Rater contact Ohio EPA, Division of Surface Water, 401/Wetlands Section if there are additional questions or a need for further clarification of the appropriate scoring boundaries of a particular wetland.

#	Steps in properly establishing scoring boundaries	done?	not applicable
Step 1	Identify the wetland area of interest. This may be the site of a proposed impact, a reference site, conservation site, etc.	<input checked="" type="checkbox"/>	<input type="checkbox"/>
Step 2	Identify the locations where there is physical evidence that hydrology changes rapidly. Such evidence includes both natural and human-induced changes including, constrictions caused by berms or dikes, points where the water velocity changes rapidly at rapids or falls, points where significant inflows occur at the confluence of rivers, or other factors that may restrict hydrologic interaction between the wetlands or parts of a single wetland.	<input checked="" type="checkbox"/>	<input type="checkbox"/>
Step 3	Delineate the boundary of the wetland to be rated such that all areas of interest that are contiguous to and within the areas where the hydrology does not change significantly, i.e. areas that have a high degree of hydrologic interaction are included within the scoring boundary.	<input checked="" type="checkbox"/>	<input type="checkbox"/>
Step 4	Determine if artificial boundaries, such as property lines, state lines, roads, railroad embankments, etc., are present. These should not be used to establish scoring boundaries unless they coincide with areas where the hydrologic regime changes.	<input checked="" type="checkbox"/>	<input type="checkbox"/>
Step 5	In all instances, the Rater may enlarge the minimum scoring boundaries discussed here to score together wetlands that could be scored separately.	<input type="checkbox"/>	<input checked="" type="checkbox"/>
Step 6	Consult ORAM Manual Section 5.0 for how to establish scoring boundaries for wetlands that form a patchwork on the landscape, divided by artificial boundaries, contiguous to streams, lakes or rivers, or for dual classifications.	<input checked="" type="checkbox"/>	<input type="checkbox"/>

End of Scoring Boundary Determination. Begin Narrative Rating on next page.

Narrative Rating

Wetland II

INSTRUCTIONS. Answer each of the following questions. Questions 1, 2, 3 and 4 should be answered based on information obtained from the site visit or the literature *and* by submitting a Data Services Request to the Ohio Department of Natural Resources, Division of Natural Areas and Preserves, Natural Heritage Data Services, 1889 Fountain Square Court, Building F-1, Columbus, Ohio 43224, 614-265-6453 (phone), 614-265-3096 (fax), <http://www.dnr.state.oh.us/dnap>. The remaining questions are designed to be answered primarily by the results of the site visit. Refer to the User's Manual for descriptions of these wetland types. Note: "Critical habitat" is legally defined in the Endangered Species Act and is the geographic area containing physical or biological features essential to the conservation of a listed species or as an area that may require special management considerations or protection. The Rater should contact the Region 3 Headquarters or the Columbus Ecological Services Office for updates as to whether critical habitat has been designated for other federally listed threatened or endangered species. "Documented" means the wetland is listed in the appropriate State of Ohio database.

#	Question	Circle one	
1	Critical Habitat. Is the wetland in a township, section, or subsection of a United States Geological Survey 7.5 minute Quadrangle that has been designated by the U.S. Fish and Wildlife Service as "critical habitat" for any threatened or endangered plant or animal species? Note: as of January 1, 2001, of the federally listed endangered or threatened species which can be found in Ohio, the Indiana Bat has had critical habitat designated (50 CFR 17.95(a)) and the piping plover has had critical habitat proposed (65 FR 41812 July 6, 2000).	YES <input type="checkbox"/> Wetland should be evaluated for possible Category 3 status Go to Question 2	NO <input checked="" type="checkbox"/> Go to Question 2
2	Threatened or Endangered Species. Is the wetland known to contain an individual of, or documented occurrences of federal or state-listed threatened or endangered plant or animal species?	YES <input type="checkbox"/> Wetland is a Category 3 wetland. Go to Question 3	NO <input checked="" type="checkbox"/> Go to Question 3
3	Documented High Quality Wetland. Is the wetland on record in Natural Heritage Database as a high quality wetland?	YES <input type="checkbox"/> Wetland is a Category 3 wetland Go to Question 4	NO <input checked="" type="checkbox"/> Go to Question 4
4	Significant Breeding or Concentration Area. Does the wetland contain documented regionally significant breeding or nonbreeding waterfowl, neotropical songbird, or shorebird concentration areas?	YES <input type="checkbox"/> Wetland is a Category 3 wetland Go to Question 5	NO <input checked="" type="checkbox"/> Go to Question 5
5	Category 1 Wetlands. Is the wetland less than 0.5 hectares (1 acre) in size and hydrologically isolated and either 1) comprised of vegetation that is dominated (greater than eighty per cent areal cover) by <i>Phalaris arundinacea</i> , <i>Lythrum salicaria</i> , or <i>Phragmites australis</i> , or 2) an acidic pond created or excavated on mined lands that has little or no vegetation?	YES <input type="checkbox"/> Wetland is a Category 1 wetland Go to Question 6	NO <input checked="" type="checkbox"/> Go to Question 6
6	Bogs. Is the wetland a peat-accumulating wetland that 1) has no significant inflows or outflows, 2) supports acidophilic mosses, particularly <i>Sphagnum</i> spp., 3) the acidophilic mosses have >30% cover, 4) at least one species from Table 1 is present, and 5) the cover of invasive species (see Table 1) is <25%?	YES <input type="checkbox"/> Wetland is a Category 3 wetland Go to Question 7	NO <input checked="" type="checkbox"/> Go to Question 7
7	Fens. Is the wetland a carbon accumulating (peat, muck) wetland that is saturated during most of the year, primarily by a discharge of free flowing, mineral rich, ground water with a circumneutral pH (5.5-9.0) and with one or more plant species listed in Table 1 and the cover of invasive species listed in Table 1 is <25%?	YES <input type="checkbox"/> Wetland is a Category 3 wetland Go to Question 8a	NO <input checked="" type="checkbox"/> Go to Question 8a
8a	"Old Growth Forest." Is the wetland a forested wetland and is the forest characterized by, but not limited to, the following characteristics: overstory canopy trees of great age (exceeding at least 50% of a projected maximum attainable age for a species); little or no evidence of human-caused understory disturbance during the past 80 to 100 years; an all-aged structure and multilayered canopies; aggregations of canopy trees interspersed with canopy gaps; and significant numbers of standing dead snags and downed logs?	YES <input type="checkbox"/> Wetland is a Category 3 wetland. Go to Question 8b	NO <input checked="" type="checkbox"/> Go to Question 8b

Wetland 11

8b	Mature forested wetlands. Is the wetland a forested wetland with 50% or more of the cover of upper forest canopy consisting of deciduous trees with large diameters at breast height (dbh), generally diameters greater than 45cm (17.7in) dbh?	YES <input type="checkbox"/> Wetland should be evaluated for possible Category 3 status. Go to Question 9a	NO <input checked="" type="checkbox"/> Go to Question 9a
9a	Lake Erie coastal and tributary wetlands. Is the wetland located at an elevation less than 575 feet on the USGS map, adjacent to this elevation, or along a tributary to Lake Erie that is accessible to fish?	YES <input type="checkbox"/> Go to Question 9b	NO <input checked="" type="checkbox"/> Go to Question 10
9b	Does the wetland's hydrology result from measures designed to prevent erosion and the loss of aquatic plants, i.e. the wetland is partially hydrologically restricted from Lake Erie due to lakeward or landward dikes or other hydrological controls?	YES <input type="checkbox"/> Wetland should be evaluated for possible Category 3 status Go to Question 10	NO <input type="checkbox"/> Go to Question 9c
9c	Are Lake Erie water levels the wetland's primary hydrological influence, i.e. the wetland is hydrologically unrestricted (no lakeward or upland border alterations), or the wetland can be characterized as an "estuarine" wetland with lake and river influenced hydrology. These include sandbar deposition wetlands, estuarine wetlands, river mouth wetlands, or those dominated by submersed aquatic vegetation.	YES <input type="checkbox"/> Go to Question 9d	NO <input type="checkbox"/> Go to Question 10
9d	Does the wetland have a predominance of native species within its vegetation communities, although non-native or disturbance tolerant native species can also be present?	YES <input type="checkbox"/> Wetland is a Category 3 wetland Go to Question 10	NO <input type="checkbox"/> Go to Question 9e
9e	Does the wetland have a predominance of non-native or disturbance tolerant native plant species within its vegetation communities?	YES <input type="checkbox"/> Wetland should be evaluated for possible Category 3 status Go to Question 10	NO <input checked="" type="checkbox"/> Go to Question 10
10	Lake Plain Sand Prairies (Oak Openings) Is the wetland located in Lucas, Fulton, Henry, or Wood Counties and can the wetland be characterized by the following description: the wetland has a sandy substrate with interspersed organic matter, a water table often within several inches of the surface, and often with a dominance of the gramineous vegetation listed in Table 1 (woody species may also be present). The Ohio Department of Natural Resources Division of Natural Areas and Preserves can provide assistance in confirming this type of wetland and its quality.	YES <input type="checkbox"/> Wetland is a Category 3 wetland. Go to Question 11	NO <input checked="" type="checkbox"/> Go to Question 11
11	Relict Wet Prairies. Is the wetland a relict wet prairie community dominated by some or all of the species in Table 1. Extensive prairies were formerly located in the Darby Plains (Madison and Union Counties), Sandusky Plains (Wyandot, Crawford, and Marion Counties), northwest Ohio (e.g. Erie, Huron, Lucas, Wood Counties), and portions of western Ohio Counties (e.g. Darke, Mercer, Miami, Montgomery, Van Wert etc.).	YES <input type="checkbox"/> Wetland should be evaluated for possible Category 3 status Complete Quantitative Rating	NO <input checked="" type="checkbox"/> Complete Quantitative Rating

Table 1. Characteristic plant species.

Wetland 11

invasive/exotic spp	fen species	bog species	Oak Opening species	wet prairie species
<i>Lythrum salicaria</i>	<i>Zygadenus elegans</i> var. <i>glaucus</i>	<i>Calla palustris</i>	<i>Carex cryptolepis</i>	<i>Calamagrostis canadensis</i>
<i>Myriophyllum spicatum</i>	<i>Cacalia plantaginea</i>	<i>Carex atlantica</i> var. <i>capillacea</i>	<i>Carex lasiocarpa</i>	<i>Calamagrostis stricta</i>
<i>Najas minor</i>	<i>Carex flava</i>	<i>Carex echinata</i>	<i>Carex stricta</i>	<i>Carex atherodes</i>
<i>Phalaris arundinacea</i>	<i>Carex sterilis</i>	<i>Carex oligosperma</i>	<i>Cladium mariscoides</i>	<i>Carex buxbaumii</i>
<i>Phragmites australis</i>	<i>Carex stricta</i>	<i>Carex trisperma</i>	<i>Calamagrostis stricta</i>	<i>Carex pellita</i>
<i>Potamogeton crispus</i>	<i>Deschampsia caespitosa</i>	<i>Chamaedaphne calyculata</i>	<i>Calamagrostis canadensis</i>	<i>Carex sartwellii</i>
<i>Ranunculus ficaria</i>	<i>Eleocharis rostellata</i>	<i>Decodon verticillatus</i>	<i>Quercus palustris</i>	<i>Gentiana andrewsii</i>
<i>Rhamnus frangula</i>	<i>Eriophorum viridicarinarum</i>	<i>Eriophorum virginicum</i>		<i>Helianthus grosseserratus</i>
<i>Typha angustifolia</i>	<i>Gentianopsis</i> spp.	<i>Larix laricina</i>		<i>Liatris spicata</i>
<i>Typha xglauca</i>	<i>Lobelia kalmii</i>	<i>Nemophanthus mucronatus</i>		<i>Lysimachia quadriflora</i>
	<i>Parnassia glauca</i>	<i>Scheuchzeria palustris</i>		<i>Lythrum alatum</i>
	<i>Potentilla fruticosa</i>	<i>Sphagnum</i> spp.		<i>Pycnanthemum virginianum</i>
	<i>Rhamnus alnifolia</i>	<i>Vaccinium macrocarpon</i>		<i>Silphium terebinthinaceum</i>
	<i>Rhynchospora capillacea</i>	<i>Vaccinium corymbosum</i>		<i>Sorghastrum nutans</i>
	<i>Salix candida</i>	<i>Vaccinium oxycoccos</i>		<i>Spartina pectinata</i>
	<i>Salix myricoides</i>	<i>Woodwardia virginica</i>		<i>Solidago riddellii</i>
	<i>Salix serissima</i>	<i>Xyris difformis</i>		
	<i>Solidago ohioensis</i>			
	<i>Tofieldia glutinosa</i>			
	<i>Triglochin maritimum</i>			
	<i>Triglochin palustre</i>			

End of Narrative Rating. Begin Quantitative Rating on next page.

Site: <u>Wetland 11</u>	Rater(s): <u>N. Noland</u>	Date: <u>8/15/2016</u>
--------------------------------	-----------------------------------	-------------------------------

0	0
max 6 pts.	subtotal

Metric 1. Wetland Area (size).

Select one size class and assign score.

- ☐ >50 acres (>20.2ha) (6 pts)
- ☐ 25 to <50 acres (10.1 to <20.2ha) (5 pts)
- ☐ 10 to <25 acres (4 to <10.1ha) (4 pts)
- ☐ 3 to <10 acres (1.2 to <4ha) (3 pts)
- ☐ 0.3 to <3 acres (0.12 to <1.2ha) (2pts)
- ☐ 0.1 to <0.3 acres (0.04 to <0.12ha) (1 pt)
- ☒ <0.1 acres (0.04ha) (0 pts)

2	2
max 14 pts.	subtotal

Metric 2. Upland buffers and surrounding land use.

2a. Calculate average buffer width. Select only one and assign score. Do not double check.

- ☐ WIDE. Buffers average 50m (164ft) or more around wetland perimeter (7)
- ☐ MEDIUM. Buffers average 25m to <50m (82 to <164ft) around wetland perimeter (4)
- ☐ NARROW. Buffers average 10m to <25m (32ft to <82ft) around wetland perimeter (1)
- ☒ VERY NARROW. Buffers average <10m (<32ft) around wetland perimeter (0)

2b. Intensity of surrounding land use. Select one or double check and average.

- ☐ VERY LOW. 2nd growth or older forest, prairie, savannah, wildlife area, etc. (7)
- ☐ LOW. Old field (>10 years), shrub land, young second growth forest. (5)
- ☒ MODERATELY HIGH. Residential, fenced pasture, park, conservation tillage, new fallow field. (3)
- ☒ HIGH. Urban, industrial, open pasture, row cropping, mining, construction. (1)

12	14
max 30 pts.	subtotal

Metric 3. Hydrology.

3a. Sources of Water. Score all that apply.

- ☐ High pH groundwater (5)
- ☐ Other groundwater (3)
- ☒ Precipitation (1)
- ☒ Seasonal/Intermittent surface water (3)
- ☐ Perennial surface water (lake or stream) (5)

3c. Maximum water depth. Select only one and assign score.

- ☐ >0.7 (27.6in) (3)
- ☐ 0.4 to 0.7m (15.7 to 27.6in) (2)
- ☒ <0.4m (<15.7in) (1)

3e. Modifications to natural hydrologic regime. Score one or double check and average.

- ☐ None or none apparent (12)
- ☒ Recovered (7)
- ☒ Recovering (3)
- ☐ Recent or no recovery (1)

3b. Connectivity. Score all that apply.

- ☐ 100 year floodplain (1)
- ☒ Between stream/lake and other human use (1)
- ☐ Part of wetland/upland (e.g. forest), complex (1)
- ☐ Part of riparian or upland corridor (1)

3d. Duration inundation/saturation. Score one or dbl check.

- ☐ Semi- to permanently inundated/saturated (4)
- ☐ Regularly inundated/saturated (3)
- ☐ Seasonally inundated (2)
- ☒ Seasonally saturated in upper 30cm (12in) (1)

<p>Check all disturbances observed</p> <ul style="list-style-type: none"> <input checked="" type="checkbox"/> ditch <input checked="" type="checkbox"/> tile <input type="checkbox"/> dike <input type="checkbox"/> weir <input type="checkbox"/> stormwater input 	<ul style="list-style-type: none"> <input type="checkbox"/> point source (nonstormwater) <input checked="" type="checkbox"/> filling/grading <input type="checkbox"/> road bed/RR track <input type="checkbox"/> dredging <input type="checkbox"/> other _____
---	---

7	21
max 20 pts.	subtotal

Metric 4. Habitat Alteration and Development.

4a. Substrate disturbance. Score one or double check and average.

- ☒ None or none apparent (4)
- ☒ Recovered (3)
- ☐ Recovering (2)
- ☐ Recent or no recovery (1)

4b. Habitat development. Select only one and assign score.

- ☐ Excellent (7)
- ☐ Very good (6)
- ☐ Good (5)
- ☐ Moderately good (4)
- ☐ Fair (3)
- ☐ Poor to fair (2)
- ☒ Poor (1)

4c. Habitat alteration. Score one or double check and average.

- ☐ None or none apparent (9)
- ☒ Recovered (6)
- ☒ Recovering (3)
- ☐ Recent or no recovery (1)

<p>Check all disturbances observed</p> <ul style="list-style-type: none"> <input checked="" type="checkbox"/> mowing <input checked="" type="checkbox"/> grazing <input checked="" type="checkbox"/> clearcutting <input type="checkbox"/> selective cutting <input checked="" type="checkbox"/> woody debris removal <input checked="" type="checkbox"/> toxic pollutants 	<ul style="list-style-type: none"> <input checked="" type="checkbox"/> shrub/sapling removal <input type="checkbox"/> herbaceous/aquatic bed removal <input type="checkbox"/> sedimentation <input checked="" type="checkbox"/> dredging <input checked="" type="checkbox"/> farming <input type="checkbox"/> nutrient enrichment
--	---

21
subtotal this page

Site: <u>Wetland 11</u>	Rater(s): <u>N. Noland</u>	Date: <u>8/15/2016</u>
-------------------------	----------------------------	------------------------

21

subtotal first page

0	21
max 10 pts.	subtotal

Metric 5. Special Wetlands.

Check all that apply and score as indicated.

- ☐ Bog (10)
- ☐ Fen (10)
- ☐ Old growth forest (10)
- ☐ Mature forested wetland (5)
- ☐ Lake Erie coastal/tributary wetland-unrestricted hydrology (10)
- ☐ Lake Erie coastal/tributary wetland-restricted hydrology (5)
- ☐ Lake Plain Sand Prairies (Oak Openings) (10)
- ☐ Relict Wet Prairies (10)
- ☐ Known occurrence state/federal threatened or endangered species (10)
- ☐ Significant migratory songbird/water fowl habitat or usage (10)
- ☐ Category 1 Wetland. See Question 1 Qualitative Rating (-10)

2	23
max 20 pts.	subtotal

Metric 6. Plant communities, interspersions, microtopography.

6a. Wetland Vegetation Communities.

Score all present using 0 to 3 scale.

- ☐ Aquatic bed
- ☒ Emergent
- ☐ Shrub
- ☐ Forest
- ☐ Mudflats
- ☐ Open water
- ☐ Other _____

6b. horizontal (plan view) Interspersion.

Select only one.

- ☐ High (5)
- ☐ Moderately high(4)
- ☐ Moderate (3)
- ☐ Moderately low (2)
- ☒ Low (1)
- ☐ None (0)

6c. Coverage of invasive plants. Refer to Table 1 ORAM long form for list. Add or deduct points for coverage

- ☐ Extensive >75% cover (-5)
- ☐ Moderate 25-75% cover (-3)
- ☒ Sparse 5-25% cover (-1)
- ☐ Nearly absent <5% cover (0)
- ☐ Absent (1)

6d. Microtopography.

Score all present using 0 to 3 scale.

- ☒ Vegetated hummocks/tussocks
- ☐ Coarse woody debris >15cm (6in)
- ☐ Standing dead >25cm (10in) dbh
- ☐ Amphibian breeding pools

Vegetation Community Cover Scale

0	Absent or comprises <0.1ha (0.2471 acres) contiguous area
1	Present and either comprises small part of wetland's vegetation and is of moderate quality, or comprises a significant part but is of low quality
2	Present and either comprises significant part of wetland's vegetation and is of moderate quality or comprises a small part and is of high quality
3	Present and comprises significant part, or more, of wetland's vegetation and is of high quality

Narrative Description of Vegetation Quality

low	Low spp diversity and/or predominance of nonnative or disturbance tolerant native species
mod	Native spp are dominant component of the vegetation, although nonnative and/or disturbance tolerant native spp can also be present, and species diversity moderate to moderately high, but generally w/o presence of rare threatened or endangered spp
high	A predominance of native species, with nonnative spp and/or disturbance tolerant native spp absent or virtually absent, and high spp diversity and often, but not always, the presence of rare, threatened, or endangered spp

Mudflat and Open Water Class Quality

0	Absent <0.1ha (0.247 acres)
1	Low 0.1 to <1ha (0.247 to 2.47 acres)
2	Moderate 1 to <4ha (2.47 to 9.88 acres)
3	High 4ha (9.88 acres) or more

Microtopography Cover Scale

0	Absent
1	Present very small amounts or if more common of marginal quality
2	Present in moderate amounts, but not of highest quality or in small amounts of highest quality
3	Present in moderate or greater amounts and of highest quality

23

End of Quantitative Rating. Complete Categorization Worksheets.

ORAM Summary Worksheet

Wetland 11

		circle answer or insert score	Result
Narrative Rating	Question 1 Critical Habitat	No	If yes, Category 3.
	Question 2. Threatened or Endangered Species	No	If yes, Category 3.
	Question 3. High Quality Natural Wetland	No	If yes, Category 3.
	Question 4. Significant bird habitat	No	If yes, Category 3.
	Question 5. Category 1 Wetlands	No	If yes, Category 1.
	Question 6. Bogs	No	If yes, Category 3.
	Question 7. Fens	No	If yes, Category 3.
	Question 8a. Old Growth Forest	No	If yes, Category 3.
	Question 8b. Mature Forested Wetland	No	If yes, evaluate for Category 3; may also be 1 or 2.
	Question 9b. Lake Erie Wetlands - Restricted	No	If yes, evaluate for Category 3; may also be 1 or 2.
	Question 9d. Lake Erie Wetlands - Unrestricted with native plants	No	If yes, Category 3
	Question 9e. Lake Erie Wetlands - Unrestricted with invasive plants	No	If yes, evaluate for Category 3; may also be 1 or 2.
	Question 10. Oak Openings	No	If yes, Category 3
Quantitative Rating	Question 11. Relict Wet Prairies	No	If yes, evaluate for Category 3; may also be 1 or 2.
	Metric 1. Size	0	
	Metric 2. Buffers and surrounding land use	2	
	Metric 3. Hydrology	12	
	Metric 4. Habitat	7	
	Metric 5. Special Wetland Communities	0	
	Metric 6. Plant communities, interspersed, microtopography	2	
	TOTAL SCORE	23	Category based on score breakpoints 1

Complete Wetland Categorization Worksheet.

Wetland Categorization Worksheet

Choices	Circle one		Evaluation of Categorization Result of ORAM
Did you answer "Yes" to any of the following questions: Narrative Rating Nos. 2, 3, 4, 6, 7, 8a, 9d, 10	YES <input type="checkbox"/> Wetland is categorized as a Category 3 wetland	NO <input checked="" type="checkbox"/>	Is quantitative rating score <i>less</i> than the Category 2 scoring threshold (<i>excluding</i> gray zone)? If yes, reevaluate the category of the wetland using the narrative criteria in OAC Rule 3745-1-54(C) and biological and/or functional assessments to determine if the wetland has been over-categorized by the ORAM
Did you answer "Yes" to any of the following questions: Narrative Rating Nos. 1, 8b, 9b, 9e, 11	YES <input type="checkbox"/> Wetland should be evaluated for possible Category 3 status	NO <input checked="" type="checkbox"/>	Evaluate the wetland using the 1) narrative criteria in OAC Rule 3745-1-54(C) and 2) the quantitative rating score. If the wetland is determined to be a Category 3 wetland using either of these, it should be categorized as a Category 3 wetland. Detailed biological and/or functional assessments may also be used to determine the wetland's category.
Did you answer "Yes" to Narrative Rating No. 5	YES <input type="checkbox"/> Wetland is categorized as a Category 1 wetland	NO <input checked="" type="checkbox"/>	Is quantitative rating score <i>greater</i> than the Category 2 scoring threshold (<i>including</i> any gray zone)? If yes, reevaluate the category of the wetland using the narrative criteria in OAC Rule 3745-1-54(C) and biological and/or functional assessments to determine if the wetland has been under-categorized by the ORAM
Does the quantitative score fall within the scoring range of a Category 1, 2, or 3 wetland?	YES <input checked="" type="checkbox"/> Wetland is assigned to the appropriate category based on the scoring range	NO <input type="checkbox"/>	If the score of the wetland is located within the scoring range for a particular category, the wetland should be assigned to that category. In all instances however, the narrative criteria described in OAC Rule 3745-1-54(C) can be used to clarify or change a categorization based on a quantitative score.
Does the quantitative score fall with the "gray zone" for Category 1 or 2 or Category 2 or 3 wetlands?	YES <input type="checkbox"/> Wetland is assigned to the higher of the two categories or assigned to a category based on detailed assessments and the narrative criteria	NO <input checked="" type="checkbox"/>	Rater has the option of assigning the wetland to the higher of the two categories or to assign a category based on the results of a nonrapid wetland assessment method, e.g. functional assessment, biological assessment, etc, and a consideration of the narrative criteria in OAC rule 3745-1-54(C).
Does the wetland otherwise exhibit <i>moderate</i> OR <i>superior</i> hydrologic OR habitat, OR recreational functions AND the wetland was <i>not</i> categorized as a Category 2 wetland (in the case of moderate functions) or a Category 3 wetland (in the case of superior functions) by this method?	YES <input type="checkbox"/> Wetland was undercategorized by this method. A written justification for recategorization should be provided on Background Information Form	NO <input checked="" type="checkbox"/> Wetland is assigned to category as determined by the ORAM.	A wetland may be undercategorized using this method, but still exhibit one or more superior functions, e.g. a wetland's biotic communities may be degraded by human activities, but the wetland may still exhibit superior hydrologic functions because of its type, landscape position, size, local or regional significance, etc. In this circumstance, the narrative criteria in OAC Rule 3745-1-54(C)(2) and (3) are controlling, and the under-categorization should be corrected. A written justification with supporting reasons or information for this determination should be provided.

Final Category			
Choose one	Category 1	Category 2	Category 3
	<input checked="" type="checkbox"/>	<input type="checkbox"/>	<input type="checkbox"/>

End of Ohio Rapid Assessment Method for Wetlands.

Wetland 12

Version 5.0	Ohio Rapid Assessment Method for Wetlands 10 Page Form for Wetland Categorization	
	Background Information Scoring Boundary Worksheet Narrative Rating Field Form Quantitative Rating ORAM Summary Worksheet Wetland Categorization Worksheet	Ohio EPA, Division of Surface Water Final: February 1, 2001

Instructions

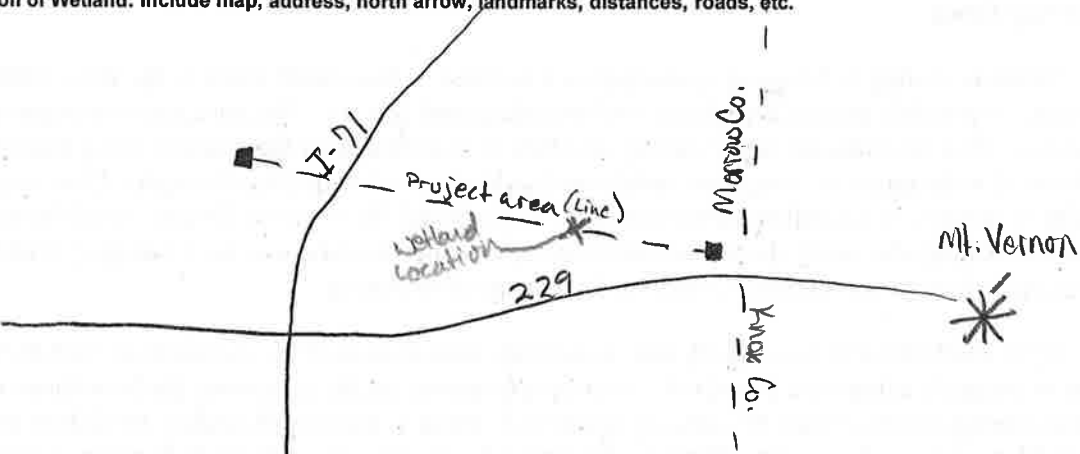
The investigator is *STRONGLY URGED* to read the Manual for Using the Ohio Rapid Assessment Method for Wetlands for further elaboration and discussion of the questions below prior to using the rating forms.

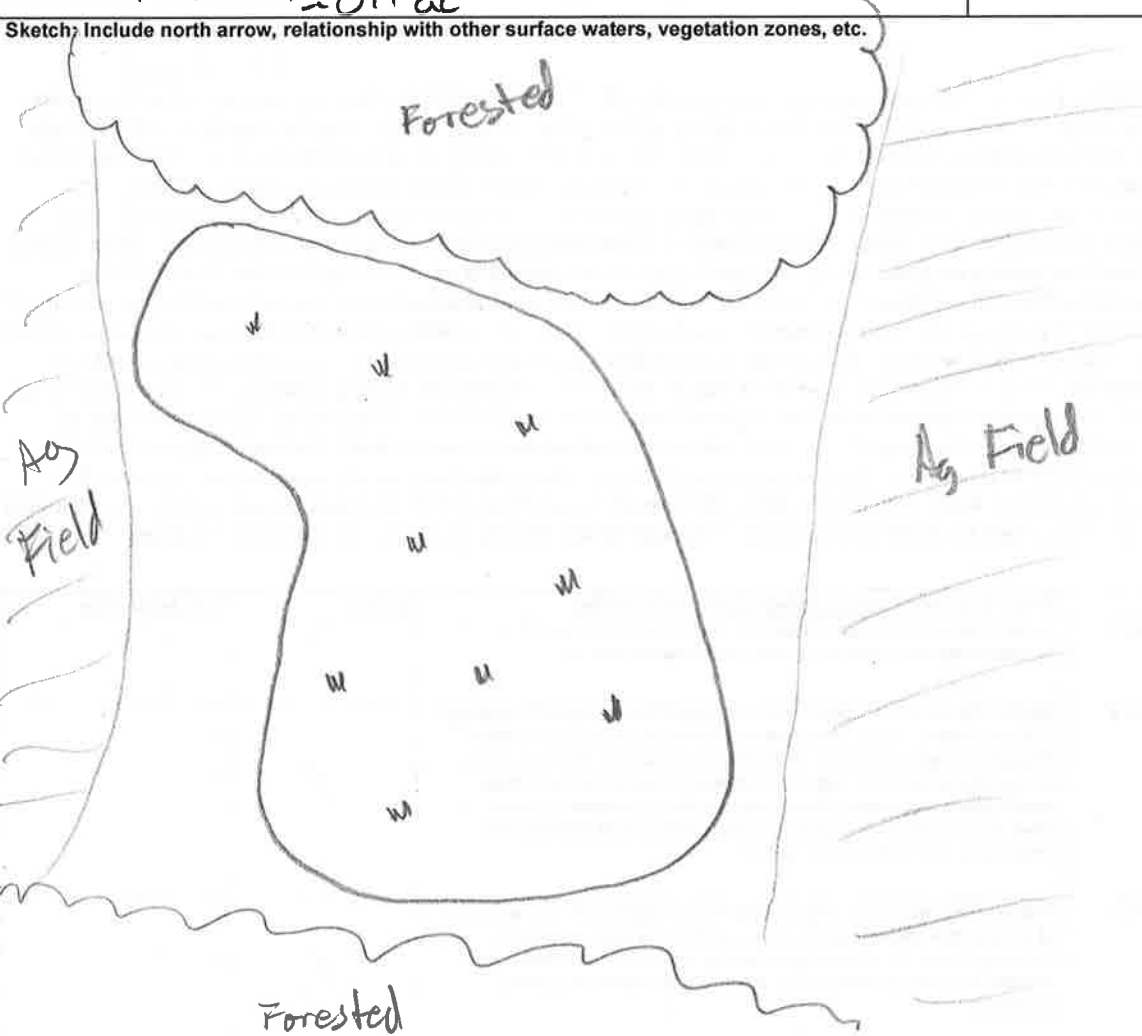
The Narrative Rating is designed to categorize a wetland or to provide alerts to the Rater based on the presence or possible presence of threatened or endangered species. The presence or proximity of such species is often an indicator of the quality and lack of disturbance of the wetland being evaluated. In addition, it is designed to categorize certain wetlands as very low quality (Category 1) or very high quality (Category 3) regardless of the wetland's score on the Quantitative Rating. In addition, the Narrative Rating also alerts the investigator that a particular wetland *may* be a Category 3 wetland, again, regardless of the wetland's score on the Quantitative Rating.

It is *VERY IMPORTANT* to properly and thoroughly answer each of the questions in the ORAM in order to properly categorize a wetland. To *properly* answer all the questions, the boundaries of the wetland being assessed must be correctly identified. Refer to Scoring Boundary worksheet and the User's Manual for a discussion of how to determine the "scoring boundaries." In some instances, the scoring boundaries may differ from the "jurisdictional boundaries."

Refer to the most recent ORAM Score Calibration Report for the scoring breakpoints between wetland categories. The most recent version of this document is posted on Ohio EPA's Division of Surface Water web page at: <http://www.epa.ohio.gov/dsw/wetlands/WetlandEcologySection.aspx>

Background Information

Name:	Nathan Noland		
Date:	8/15/2016		
Affiliation:	Stantec		
Address:	11687 Lebanon Rd Cincinnati, OH 45241		
Phone Number:	513-842-8200		
e-mail address:	nathan.noland@stantec.com		
Name of Wetland:	Wetland 12		
Vegetation Community(ies):	PEM		
HGM Class(es):	Depression		
Location of Wetland: include map, address, north arrow, landmarks, distances, roads, etc.			
Lat/Long or UTM Coordinate	40.431324, -82.735329		
USGS Quad Name	Chesterville		
County	Morrow		
Township	Marengo		
Section and Subsection	N/A		
Hydrologic Unit Code	050400030201		
Site Visit	None		
National Wetland Inventory Map	None		
Ohio Wetland Inventory Map	N/A		
Soil Survey	Co; Gerdit silt loam, 0-1% slopes		
Delineation report/map	See Ecological Resource Report		

Name of Wetland: <u>Wetland 12</u>	
Wetland Size (acres, hectares): <u>≈ 0.1 ac</u>	
Sketch: Include north arrow, relationship with other surface waters, vegetation zones, etc.	
	
Comments, Narrative Discussion, Justification of Category Changes:	
<p style="text-align: center;">See Ecological Resource Report</p>	
Final score : <u>21</u>	Category: <u>1</u>

Scoring Boundary Worksheet

Wetland 12

INSTRUCTIONS. The initial step in completing the ORAM is to identify the “scoring boundaries” of the wetland being rated. In many instances this determination will be relatively easy and the scoring boundaries will coincide with the “jurisdictional boundaries.” For example, the scoring boundary of an isolated cattail marsh located in the middle of a farm field will likely be the same as that wetland’s jurisdictional boundaries. In other instances, however, the scoring boundary will not be as easily determined. Wetlands that are small or isolated from other surface waters often form large contiguous areas or heterogeneous complexes of wetland and upland. In separating wetlands for scoring purposes, the hydrologic regime of the wetland is the main criterion that should be used. Boundaries between contiguous or connected wetlands should be established where the volume, flow, or velocity of water moving through the wetland changes significantly. *Areas with a high degree of hydrologic interaction should be scored as a single wetland.* In determining a wetland’s scoring boundaries, use the guidelines in the ORAM Manual Section 5.0. In certain instances, it may be difficult to establish the scoring boundary for the wetland being rated. These problem situations include wetlands that form a patchwork on the landscape, wetlands divided by artificial boundaries like property fences, roads, or railroad embankments, wetlands that are contiguous with streams, lakes, or rivers, and estuarine or coastal wetlands. These situations are discussed below, however, it is recommended that Rater contact Ohio EPA, Division of Surface Water, 401/Wetlands Section if there are additional questions or a need for further clarification of the appropriate scoring boundaries of a particular wetland.

#	Steps in properly establishing scoring boundaries	done?	not applicable
Step 1	Identify the wetland area of interest. This may be the site of a proposed impact, a reference site, conservation site, etc.	<input checked="" type="checkbox"/>	<input type="checkbox"/>
Step 2	Identify the locations where there is physical evidence that hydrology changes rapidly. Such evidence includes both natural and human-induced changes including, constrictions caused by berms or dikes, points where the water velocity changes rapidly at rapids or falls, points where significant inflows occur at the confluence of rivers, or other factors that may restrict hydrologic interaction between the wetlands or parts of a single wetland.	<input checked="" type="checkbox"/>	<input type="checkbox"/>
Step 3	Delineate the boundary of the wetland to be rated such that all areas of interest that are contiguous to and within the areas where the hydrology does not change significantly, i.e. areas that have a high degree of hydrologic interaction are included within the scoring boundary.	<input checked="" type="checkbox"/>	<input type="checkbox"/>
Step 4	Determine if artificial boundaries, such as property lines, state lines, roads, railroad embankments, etc., are present. These should not be used to establish scoring boundaries unless they coincide with areas where the hydrologic regime changes.	<input checked="" type="checkbox"/>	<input type="checkbox"/>
Step 5	In all instances, the Rater may enlarge the minimum scoring boundaries discussed here to score together wetlands that could be scored separately.	<input type="checkbox"/>	<input checked="" type="checkbox"/>
Step 6	Consult ORAM Manual Section 5.0 for how to establish scoring boundaries for wetlands that form a patchwork on the landscape, divided by artificial boundaries, contiguous to streams, lakes or rivers, or for dual classifications.	<input checked="" type="checkbox"/>	<input type="checkbox"/>

End of Scoring Boundary Determination. Begin Narrative Rating on next page.

Narrative Rating

Wetland 12

INSTRUCTIONS. Answer each of the following questions. Questions 1, 2, 3 and 4 should be answered based on information obtained from the site visit or the literature *and* by submitting a Data Services Request to the Ohio Department of Natural Resources, Division of Natural Areas and Preserves, Natural Heritage Data Services, 1889 Fountain Square Court, Building F-1, Columbus, Ohio 43224, 614-265-6453 (phone), 614-265-3096 (fax), <http://www.dnr.state.oh.us/dnap>. The remaining questions are designed to be answered primarily by the results of the site visit. Refer to the User's Manual for descriptions of these wetland types. Note: "Critical habitat" is legally defined in the Endangered Species Act and is the geographic area containing physical or biological features essential to the conservation of a listed species or as an area that may require special management considerations or protection. The Rater should contact the Region 3 Headquarters or the Columbus Ecological Services Office for updates as to whether critical habitat has been designated for other federally listed threatened or endangered species. "Documented" means the wetland is listed in the appropriate State of Ohio database.

#	Question	Circle one	
1	Critical Habitat. Is the wetland in a township, section, or subsection of a United States Geological Survey 7.5 minute Quadrangle that has been designated by the U.S. Fish and Wildlife Service as "critical habitat" for any threatened or endangered plant or animal species? Note: as of January 1, 2001, of the federally listed endangered or threatened species which can be found in Ohio, the Indiana Bat has had critical habitat designated (50 CFR 17.95(a)) and the piping plover has had critical habitat proposed (65 FR 41812 July 6, 2000).	YES <input type="checkbox"/> Wetland should be evaluated for possible Category 3 status Go to Question 2	NO <input checked="" type="checkbox"/> Go to Question 2
2	Threatened or Endangered Species. Is the wetland known to contain an individual of, or documented occurrences of federal or state-listed threatened or endangered plant or animal species?	YES <input type="checkbox"/> Wetland is a Category 3 wetland. Go to Question 3	NO <input checked="" type="checkbox"/> Go to Question 3
3	Documented High Quality Wetland. Is the wetland on record in Natural Heritage Database as a high quality wetland?	YES <input type="checkbox"/> Wetland is a Category 3 wetland Go to Question 4	NO <input checked="" type="checkbox"/> Go to Question 4
4	Significant Breeding or Concentration Area. Does the wetland contain documented regionally significant breeding or nonbreeding waterfowl, neotropical songbird, or shorebird concentration areas?	YES <input type="checkbox"/> Wetland is a Category 3 wetland Go to Question 5	NO <input checked="" type="checkbox"/> Go to Question 5
5	Category 1 Wetlands. Is the wetland less than 0.5 hectares (1 acre) in size and hydrologically isolated and either 1) comprised of vegetation that is dominated (greater than eighty per cent areal cover) by <i>Phalaris arundinacea</i> , <i>Lythrum salicaria</i> , or <i>Phragmites australis</i> , or 2) an acidic pond created or excavated on mined lands that has little or no vegetation?	YES <input type="checkbox"/> Wetland is a Category 1 wetland Go to Question 6	NO <input checked="" type="checkbox"/> Go to Question 6
6	Bogs. Is the wetland a peat-accumulating wetland that 1) has no significant inflows or outflows, 2) supports acidophilic mosses, particularly <i>Sphagnum</i> spp., 3) the acidophilic mosses have >30% cover, 4) at least one species from Table 1 is present, and 5) the cover of invasive species (see Table 1) is <25%?	YES <input type="checkbox"/> Wetland is a Category 3 wetland Go to Question 7	NO <input checked="" type="checkbox"/> Go to Question 7
7	Fens. Is the wetland a carbon accumulating (peat, muck) wetland that is saturated during most of the year, primarily by a discharge of free flowing, mineral rich, ground water with a circumneutral pH (5.5-9.0) and with one or more plant species listed in Table 1 and the cover of invasive species listed in Table 1 is <25%?	YES <input type="checkbox"/> Wetland is a Category 3 wetland Go to Question 8a	NO <input checked="" type="checkbox"/> Go to Question 8a
8a	"Old Growth Forest." Is the wetland a forested wetland and is the forest characterized by, but not limited to, the following characteristics: overstory canopy trees of great age (exceeding at least 50% of a projected maximum attainable age for a species); little or no evidence of human-caused understory disturbance during the past 80 to 100 years; an all-aged structure and multilayered canopies; aggregations of canopy trees interspersed with canopy gaps; and significant numbers of standing dead snags and downed logs?	YES <input type="checkbox"/> Wetland is a Category 3 wetland. Go to Question 8b	NO <input checked="" type="checkbox"/> Go to Question 8b

Wetland 12

8b	Mature forested wetlands. Is the wetland a forested wetland with 50% or more of the cover of upper forest canopy consisting of deciduous trees with large diameters at breast height (dbh), generally diameters greater than 45cm (17.7in) dbh?	YES <input type="checkbox"/> Wetland should be evaluated for possible Category 3 status. Go to Question 9a	NO <input checked="" type="checkbox"/> Go to Question 9a
9a	Lake Erie coastal and tributary wetlands. Is the wetland located at an elevation less than 575 feet on the USGS map, adjacent to this elevation, or along a tributary to Lake Erie that is accessible to fish?	YES <input type="checkbox"/> Go to Question 9b	NO <input checked="" type="checkbox"/> Go to Question 10
9b	Does the wetland's hydrology result from measures designed to prevent erosion and the loss of aquatic plants, i.e. the wetland is partially hydrologically restricted from Lake Erie due to lakeward or landward dikes or other hydrological controls?	YES <input type="checkbox"/> Wetland should be evaluated for possible Category 3 status Go to Question 10	NO <input type="checkbox"/> Go to Question 9c
9c	Are Lake Erie water levels the wetland's primary hydrological influence, i.e. the wetland is hydrologically unrestricted (no lakeward or upland border alterations), or the wetland can be characterized as an "estuarine" wetland with lake and river influenced hydrology. These include sandbar deposition wetlands, estuarine wetlands, river mouth wetlands, or those dominated by submersed aquatic vegetation.	YES <input type="checkbox"/> Go to Question 9d	NO <input type="checkbox"/> Go to Question 10
9d	Does the wetland have a predominance of native species within its vegetation communities, although non-native or disturbance tolerant native species can also be present?	YES <input type="checkbox"/> Wetland is a Category 3 wetland Go to Question 10	NO <input type="checkbox"/> Go to Question 9e
9e	Does the wetland have a predominance of non-native or disturbance tolerant native plant species within its vegetation communities?	YES <input type="checkbox"/> Wetland should be evaluated for possible Category 3 status Go to Question 10	NO <input type="checkbox"/> Go to Question 10
10	Lake Plain Sand Prairies (Oak Openings) Is the wetland located in Lucas, Fulton, Henry, or Wood Counties and can the wetland be characterized by the following description: the wetland has a sandy substrate with interspersed organic matter, a water table often within several inches of the surface, and often with a dominance of the gramineous vegetation listed in Table 1 (woody species may also be present). The Ohio Department of Natural Resources Division of Natural Areas and Preserves can provide assistance in confirming this type of wetland and its quality.	YES <input type="checkbox"/> Wetland is a Category 3 wetland. Go to Question 11	NO <input checked="" type="checkbox"/> Go to Question 11
11	Relict Wet Prairies. Is the wetland a relict wet prairie community dominated by some or all of the species in Table 1. Extensive prairies were formerly located in the Darby Plains (Madison and Union Counties), Sandusky Plains (Wyandot, Crawford, and Marion Counties), northwest Ohio (e.g. Erie, Huron, Lucas, Wood Counties), and portions of western Ohio Counties (e.g. Darke, Mercer, Miami, Montgomery, Van Wert etc.).	YES <input type="checkbox"/> Wetland should be evaluated for possible Category 3 status Complete Quantitative Rating	NO <input checked="" type="checkbox"/> Complete Quantitative Rating

Wetland 12

Table 1. Characteristic plant species.

invasive/exotic spp	fen species	bog species	Oak Opening species	wet prairie species
<i>Lythrum salicaria</i>	<i>Zygadenus elegans</i> var. <i>glaucus</i>	<i>Calla palustris</i>	<i>Carex cryptolepis</i>	<i>Calamagrostis canadensis</i>
<i>Myriophyllum spicatum</i>	<i>Cacalia plantaginea</i>	<i>Carex atlantica</i> var. <i>capillacea</i>	<i>Carex lasiocarpa</i>	<i>Calamagrostis stricta</i>
<i>Najas minor</i>	<i>Carex flava</i>	<i>Carex echinata</i>	<i>Carex stricta</i>	<i>Carex atherodes</i>
<i>Phalaris arundinacea</i>	<i>Carex sterilis</i>	<i>Carex oligosperma</i>	<i>Cladium mariscoides</i>	<i>Carex buxbaumii</i>
<i>Phragmites australis</i>	<i>Carex stricta</i>	<i>Carex trisperma</i>	<i>Calamagrostis stricta</i>	<i>Carex pellita</i>
<i>Potamogeton crispus</i>	<i>Deschampsia caespitosa</i>	<i>Chamaedaphne calyculata</i>	<i>Calamagrostis canadensis</i>	<i>Carex sartwellii</i>
<i>Ranunculus ficaria</i>	<i>Eleocharis rostellata</i>	<i>Decodon verticillatus</i>	<i>Quercus palustris</i>	<i>Gentiana andrewsii</i>
<i>Rhamnus frangula</i>	<i>Eriophorum viridicarinarum</i>	<i>Eriophorum virginicum</i>		<i>Helianthus grosseserratus</i>
<i>Typha angustifolia</i>	<i>Gentianopsis</i> spp.	<i>Larix laricina</i>		<i>Liatris spicata</i>
<i>Typha xglauca</i>	<i>Lobelia kalmii</i>	<i>Nemopanthus mucronatus</i>		<i>Lysimachia quadriflora</i>
	<i>Parnassia glauca</i>	<i>Scheuchzeria palustris</i>		<i>Lythrum alatum</i>
	<i>Potentilla fruticosa</i>	<i>Sphagnum</i> spp.		<i>Pycnanthemum virginianum</i>
	<i>Rhamnus alnifolia</i>	<i>Vaccinium macrocarpon</i>		<i>Silphium terebinthinaceum</i>
	<i>Rhynchospora capillacea</i>	<i>Vaccinium corymbosum</i>		<i>Sorghastrum nutans</i>
	<i>Salix candida</i>	<i>Vaccinium oxycoccus</i>		<i>Spartina pectinata</i>
	<i>Salix myricoides</i>	<i>Woodwardia virginica</i>		<i>Solidago riddellii</i>
	<i>Salix serissima</i>	<i>Xyris difformis</i>		
	<i>Solidago ohioensis</i>			
	<i>Tofieldia glutinosa</i>			
	<i>Triglochin maritimum</i>			
	<i>Triglochin palustre</i>			

End of Narrative Rating. Begin Quantitative Rating on next page.

Site: <u>Wetland 12</u>	Rater(s): <u>N. Noland</u>	Date: <u>8/15/2016</u>
--------------------------------	-----------------------------------	-------------------------------

1	1
max 6 pts.	subtotal

Metric 1. Wetland Area (size).

Select one size class and assign score.

- ☐ >50 acres (>20.2ha) (6 pts)
- ☐ 25 to <50 acres (10.1 to <20.2ha) (5 pts)
- ☐ 10 to <25 acres (4 to <10.1ha) (4 pts)
- ☐ 3 to <10 acres (1.2 to <4ha) (3 pts)
- ☐ 0.3 to <3 acres (0.12 to <1.2ha) (2pts)
- ☒ 0.1 to <0.3 acres (0.04 to <0.12ha) (1 pt)
- ☐ <0.1 acres (0.04ha) (0 pts)

2	3
max 14 pts.	subtotal

Metric 2. Upland buffers and surrounding land use.

2a. Calculate average buffer width. Select only one and assign score. Do not double check.

- ☐ WIDE. Buffers average 50m (164ft) or more around wetland perimeter (7)
- ☐ MEDIUM. Buffers average 25m to <50m (82 to <164ft) around wetland perimeter (4)
- ☐ NARROW. Buffers average 10m to <25m (32ft to <82ft) around wetland perimeter (1)
- ☒ VERY NARROW. Buffers average <10m (<32ft) around wetland perimeter (0)

2b. Intensity of surrounding land use. Select one or double check and average.

- ☐ VERY LOW. 2nd growth or older forest, prairie, savannah, wildlife area, etc. (7)
- ☐ LOW. Old field (>10 years), shrub land, young second growth forest. (5)
- ☒ MODERATELY HIGH. Residential, fenced pasture, park, conservation tillage, new fallow field. (3)
- ☒ HIGH. Urban, industrial, open pasture, row cropping, mining, construction. (1)

12	15
max 30 pts.	subtotal

Metric 3. Hydrology.

3a. Sources of Water. Score all that apply.

- ☐ High pH groundwater (5)
- ☐ Other groundwater (3)
- ☒ Precipitation (1)
- ☒ Seasonal/Intermittent surface water (3)
- ☐ Perennial surface water (lake or stream) (5)

3c. Maximum water depth. Select only one and assign score.

- ☐ >0.7 (27.6in) (3)
- ☐ 0.4 to 0.7m (15.7 to 27.6in) (2)
- ☒ <0.4m (<15.7in) (1)

3e. Modifications to natural hydrologic regime. Score one or double check and average.

- ☐ None or none apparent (12)
- ☒ Recovered (7)
- ☒ Recovering (3)
- ☐ Recent or no recovery (1)

3b. Connectivity. Score all that apply.

- ☐ 100 year floodplain (1)
- ☒ Between stream/lake and other human use (1)
- ☐ Part of wetland/upland (e.g. forest), complex (1)
- ☐ Part of riparian or upland corridor (1)

3d. Duration inundation/saturation. Score one or dbl check.

- ☐ Semi- to permanently inundated/saturated (4)
- ☐ Regularly inundated/saturated (3)
- ☐ Seasonally inundated (2)
- ☒ Seasonally saturated in upper 30cm (12in) (1)

Check all disturbances observed	
<input checked="" type="checkbox"/> ditch <input checked="" type="checkbox"/> tile <input type="checkbox"/> dike <input type="checkbox"/> weir <input type="checkbox"/> stormwater input	<input type="checkbox"/> point source (nonstormwater) <input type="checkbox"/> filling/grading <input type="checkbox"/> road bed/RR track <input checked="" type="checkbox"/> dredging <input type="checkbox"/> other _____

7	22
max 20 pts.	subtotal

Metric 4. Habitat Alteration and Development.

4a. Substrate disturbance. Score one or double check and average.

- ☐ None or none apparent (4)
- ☒ Recovered (3)
- ☐ Recovering (2)
- ☐ Recent or no recovery (1)

4b. Habitat development. Select only one and assign score.

- ☐ Excellent (7)
- ☐ Very good (6)
- ☐ Good (5)
- ☐ Moderately good (4)
- ☐ Fair (3)
- ☐ Poor to fair (2)
- ☒ Poor (1)

4c. Habitat alteration. Score one or double check and average.

- ☐ None or none apparent (9)
- ☐ Recovered (6)
- ☒ Recovering (3)
- ☐ Recent or no recovery (1)

Check all disturbances observed	
<input checked="" type="checkbox"/> mowing <input checked="" type="checkbox"/> grazing <input checked="" type="checkbox"/> clearcutting <input type="checkbox"/> selective cutting <input checked="" type="checkbox"/> woody debris removal <input checked="" type="checkbox"/> toxic pollutants	<input checked="" type="checkbox"/> shrub/sapling removal <input type="checkbox"/> herbaceous/aquatic bed removal <input type="checkbox"/> sedimentation <input type="checkbox"/> dredging <input checked="" type="checkbox"/> farming <input type="checkbox"/> nutrient enrichment

22
subtotal this page

Site: <u>Wetland 12</u>	Rater(s): <u>N. Noland</u>	Date: <u>8/15/2016</u>
--------------------------------	-----------------------------------	-------------------------------

22

subtotal first page

0	22
---	----

max 10 pts.

subtotal

Metric 5. Special Wetlands.

Check all that apply and score as indicated.

- 0

☐ Bog (10)
☐ Fen (10)
☐ Old growth forest (10)
☐ Mature forested wetland (5)
☐ Lake Erie coastal/tributary wetland-unrestricted hydrology (10)
☐ Lake Erie coastal/tributary wetland-restricted hydrology (5)
☐ Lake Plain Sand Prairies (Oak Openings) (10)
☐ Relict Wet Prairies (10)
☐ Known occurrence state/federal threatened or endangered species (10)
☐ Significant migratory songbird/water fowl habitat or usage (10)
☐ Category 1 Wetland. See Question 1 Qualitative Rating (-10)

-1	21
----	----

max 20 pts.

subtotal

Metric 6. Plant communities, interspersions, microtopography.

6a. Wetland Vegetation Communities.

Score all present using 0 to 3 scale.

- 1

☐ Aquatic bed
☒ Emergent
☐ Shrub
☐ Forest
☐ Mudflats
☐ Open water
☐ Other

6b. horizontal (plan view) Interspersion.

Select only one.

- 0

☐ High (5)
☐ Moderately high (4)
☐ Moderate (3)
☐ Moderately low (2)
☐ Low (1)
☒ None (0)

6c. Coverage of invasive plants. Refer to Table 1 ORAM long form for list. Add or deduct points for coverage

- 3

☐ Extensive >75% cover (-5)
☒ Moderate 25-75% cover (-3)
☐ Sparse 5-25% cover (-1)
☐ Nearly absent <5% cover (0)
☐ Absent (1)

6d. Microtopography.

Score all present using 0 to 3 scale.

- 1

☒ Vegetated hummocks/tussocks
☐ Coarse woody debris >15cm (6in)
☐ Standing dead >25cm (10in) dbh
☐ Amphibian breeding pools

Vegetation Community Cover Scale

0	Absent or comprises <0.1ha (0.2471 acres) contiguous area
1	Present and either comprises small part of wetland's vegetation and is of moderate quality, or comprises a significant part but is of low quality
2	Present and either comprises significant part of wetland's vegetation and is of moderate quality or comprises a small part and is of high quality
3	Present and comprises significant part, or more, of wetland's vegetation and is of high quality

Narrative Description of Vegetation Quality

low	Low spp diversity and/or predominance of nonnative or disturbance tolerant native species
mod	Native spp are dominant component of the vegetation, although nonnative and/or disturbance tolerant native spp can also be present, and species diversity moderate to moderately high, but generally w/o presence of rare threatened or endangered spp
high	A predominance of native species, with nonnative spp and/or disturbance tolerant native spp absent or virtually absent, and high spp diversity and often, but not always, the presence of rare, threatened, or endangered spp

Mudflat and Open Water Class Quality

0	Absent <0.1ha (0.247 acres)
1	Low 0.1 to <1ha (0.247 to 2.47 acres)
2	Moderate 1 to <4ha (2.47 to 9.88 acres)
3	High 4ha (9.88 acres) or more

Microtopography Cover Scale

0	Absent
1	Present very small amounts or if more common of marginal quality
2	Present in moderate amounts, but not of highest quality or in small amounts of highest quality
3	Present in moderate or greater amounts and of highest quality

21

End of Quantitative Rating. Complete Categorization Worksheets.

ORAM Summary Worksheet

Wetland 12

		circle answer or insert score	Result
Narrative Rating	Question 1. Critical Habitat	No	If yes, Category 3.
	Question 2. Threatened or Endangered Species	No	If yes, Category 3.
	Question 3. High Quality Natural Wetland	No	If yes, Category 3.
	Question 4. Significant bird habitat	No	If yes, Category 3.
	Question 5. Category 1 Wetlands	No	If yes, Category 1.
	Question 6. Bogs	No	If yes, Category 3.
	Question 7. Fens	No	If yes, Category 3.
	Question 8a. Old Growth Forest	No	If yes, Category 3.
	Question 8b. Mature Forested Wetland	No	If yes, evaluate for Category 3; may also be 1 or 2.
	Question 9b. Lake Erie Wetlands - Restricted	No	If yes, evaluate for Category 3; may also be 1 or 2.
	Question 9d. Lake Erie Wetlands - Unrestricted with native plants	No	If yes, Category 3
	Question 9e. Lake Erie Wetlands - Unrestricted with invasive plants	No	If yes, evaluate for Category 3; may also be 1 or 2.
Question 10. Oak Openings	No	If yes, Category 3	
Question 11. Relict Wet Prairies	No	If yes, evaluate for Category 3; may also be 1 or 2.	
Quantitative Rating	Metric 1. Size	1	
	Metric 2. Buffers and surrounding land use	2	
	Metric 3. Hydrology	12	
	Metric 4. Habitat	7	
	Metric 5. Special Wetland Communities	0	
	Metric 6. Plant communities, interspersions, microtopography	-1	
	TOTAL SCORE	21	Category based on score breakpoints 1

Complete Wetland Categorization Worksheet.

Wetland Categorization Worksheet

Wetland 12

Choices	Circle one		Evaluation of Categorization Result of ORAM
Did you answer "Yes" to any of the following questions: Narrative Rating Nos. 2, 3, 4, 6, 7, 8a, 9d, 10	YES <input type="checkbox"/> Wetland is categorized as a Category 3 wetland	NO <input checked="" type="checkbox"/>	Is quantitative rating score <i>less</i> than the Category 2 scoring threshold (<i>excluding</i> gray zone)? If yes, reevaluate the category of the wetland using the narrative criteria in OAC Rule 3745-1-54(C) and biological and/or functional assessments to determine if the wetland has been over-categorized by the ORAM
Did you answer "Yes" to any of the following questions: Narrative Rating Nos. 1, 8b, 9b, 9e, 11	YES <input type="checkbox"/> Wetland should be evaluated for possible Category 3 status	NO <input checked="" type="checkbox"/>	Evaluate the wetland using the 1) narrative criteria in OAC Rule 3745-1-54(C) and 2) the quantitative rating score. If the wetland is determined to be a Category 3 wetland using either of these, it should be categorized as a Category 3 wetland. Detailed biological and/or functional assessments may also be used to determine the wetland's category.
Did you answer "Yes" to Narrative Rating No. 5	YES <input type="checkbox"/> Wetland is categorized as a Category 1 wetland	NO <input checked="" type="checkbox"/>	Is quantitative rating score <i>greater</i> than the Category 2 scoring threshold (<i>including</i> any gray zone)? If yes, reevaluate the category of the wetland using the narrative criteria in OAC Rule 3745-1-54(C) and biological and/or functional assessments to determine if the wetland has been under-categorized by the ORAM
Does the quantitative score fall within the scoring range of a Category 1, 2, or 3 wetland?	YES <input checked="" type="checkbox"/> Wetland is assigned to the appropriate category based on the scoring range	NO <input type="checkbox"/>	If the score of the wetland is located within the scoring range for a particular category, the wetland should be assigned to that category. In all instances however, the narrative criteria described in OAC Rule 3745-1-54(C) can be used to clarify or change a categorization based on a quantitative score.
Does the quantitative score fall with the "gray zone" for Category 1 or 2 or Category 2 or 3 wetlands?	YES <input type="checkbox"/> Wetland is assigned to the higher of the two categories or assigned to a category based on detailed assessments and the narrative criteria	NO <input checked="" type="checkbox"/>	Rater has the option of assigning the wetland to the higher of the two categories or to assign a category based on the results of a nonrapid wetland assessment method, e.g. functional assessment, biological assessment, etc, and a consideration of the narrative criteria in OAC rule 3745-1-54(C).
Does the wetland otherwise exhibit <i>moderate</i> OR <i>superior</i> hydrologic OR habitat, OR recreational functions AND the wetland was <i>not</i> categorized as a Category 2 wetland (in the case of moderate functions) or a Category 3 wetland (in the case of superior functions) by this method?	YES <input type="checkbox"/> Wetland was undercategorized by this method. A written justification for recategorization should be provided on Background Information Form	NO <input checked="" type="checkbox"/> Wetland is assigned to category as determined by the ORAM.	A wetland may be undercategorized using this method, but still exhibit one or more superior functions, e.g. a wetland's biotic communities may be degraded by human activities, but the wetland may still exhibit superior hydrologic functions because of its type, landscape position, size, local or regional significance, etc. In this circumstance, the narrative criteria in OAC Rule 3745-1-54(C)(2) and (3) are controlling, and the under-categorization should be corrected. A written justification with supporting reasons or information for this determination should be provided.

Choose one	Category 1	Category 2	Category 3
	<input checked="" type="checkbox"/>	<input type="checkbox"/>	<input type="checkbox"/>

End of Ohio Rapid Assessment Method for Wetlands.

Wetland 13

Version 5.0	Ohio Rapid Assessment Method for Wetlands 10 Page Form for Wetland Categorization	
	Background Information Scoring Boundary Worksheet Narrative Rating Field Form Quantitative Rating ORAM Summary Worksheet Wetland Categorization Worksheet	Ohio EPA, Division of Surface Water Final: February 1, 2001

Instructions

The investigator is *STRONGLY URGED* to read the Manual for Using the Ohio Rapid Assessment Method for Wetlands for further elaboration and discussion of the questions below prior to using the rating forms.

The Narrative Rating is designed to categorize a wetland or to provide alerts to the Rater based on the presence or possible presence of threatened or endangered species. The presence or proximity of such species is often an indicator of the quality and lack of disturbance of the wetland being evaluated. In addition, it is designed to categorize certain wetlands as very low quality (Category 1) or very high quality (Category 3) regardless of the wetland's score on the Quantitative Rating. In addition, the Narrative Rating also alerts the investigator that a particular wetland *may* be a Category 3 wetland, again, regardless of the wetland's score on the Quantitative Rating.

It is *VERY IMPORTANT* to properly and thoroughly answer each of the questions in the ORAM in order to properly categorize a wetland. To *properly* answer all the questions, the boundaries of the wetland being assessed must be correctly identified. Refer to Scoring Boundary worksheet and the User's Manual for a discussion of how to determine the "scoring boundaries." In some instances, the scoring boundaries may differ from the "jurisdictional boundaries."

Refer to the most recent ORAM Score Calibration Report for the scoring breakpoints between wetland categories. The most recent version of this document is posted on Ohio EPA's Division of Surface Water web page at: <http://www.epa.ohio.gov/dsw/wetlands/WetlandEcologySection.aspx>

Background Information

Name:	Nathan Noland		
Date:	8/15/2016		
Affiliation:	Stantec		
Address:	11687 Lebanon Rd Cincinnati, OH 45241		
Phone Number:	513-842-8200		
e-mail address:	nathan.noland@stantec.com		
Name of Wetland:	Wetland 13		
Vegetation Community(ies):	PEM		
HGM Class(es):	Riverine		
Location of Wetland: include map, address, north arrow, landmarks, distances, roads, etc.			
Lat/Long or UTM Coordinate	40.431797, -82.737639		
USGS Quad Name	Chesterville		
County	Morrow		
Township	Morengo		
Section and Subsection	N/A		
Hydrologic Unit Code	050400030201		
Site Visit	None		
National Wetland Inventory Map	None		
Ohio Wetland Inventory Map	N/A		
Soil Survey	Cd B; Centerburg silt loam, 2-6% slopes		
Delineation report/map	See Ecological Resource Report		

Name of Wetland: <u>Wetland 13</u>	
Wetland Size (acres, hectares): <u>~ 0.13 ac</u>	
Sketch: Include north arrow, relationship with other surface waters, vegetation zones, etc.	
Comments, Narrative Discussion, Justification of Category Changes:	
<p>See Ecological Resource Report</p>	
Final score :	Category:

Scoring Boundary Worksheet

Wetland 13

INSTRUCTIONS. The initial step in completing the ORAM is to identify the “scoring boundaries” of the wetland being rated. In many instances this determination will be relatively easy and the scoring boundaries will coincide with the “jurisdictional boundaries.” For example, the scoring boundary of an isolated cattail marsh located in the middle of a farm field will likely be the same as that wetland’s jurisdictional boundaries. In other instances, however, the scoring boundary will not be as easily determined. Wetlands that are small or isolated from other surface waters often form large contiguous areas or heterogeneous complexes of wetland and upland. In separating wetlands for scoring purposes, the hydrologic regime of the wetland is the main criterion that should be used. Boundaries between contiguous or connected wetlands should be established where the volume, flow, or velocity of water moving through the wetland changes significantly. *Areas with a high degree of hydrologic interaction should be scored as a single wetland.* In determining a wetland’s scoring boundaries, use the guidelines in the ORAM Manual Section 5.0. In certain instances, it may be difficult to establish the scoring boundary for the wetland being rated. These problem situations include wetlands that form a patchwork on the landscape, wetlands divided by artificial boundaries like property fences, roads, or railroad embankments, wetlands that are contiguous with streams, lakes, or rivers, and estuarine or coastal wetlands. These situations are discussed below, however, it is recommended that Rater contact Ohio EPA, Division of Surface Water, 401/Wetlands Section if there are additional questions or a need for further clarification of the appropriate scoring boundaries of a particular wetland.

#	Steps in properly establishing scoring boundaries	done?	not applicable
Step 1	Identify the wetland area of interest. This may be the site of a proposed impact, a reference site, conservation site, etc.	<input checked="" type="checkbox"/>	<input type="checkbox"/>
Step 2	Identify the locations where there is physical evidence that hydrology changes rapidly. Such evidence includes both natural and human-induced changes including, constrictions caused by berms or dikes, points where the water velocity changes rapidly at rapids or falls, points where significant inflows occur at the confluence of rivers, or other factors that may restrict hydrologic interaction between the wetlands or parts of a single wetland.	<input checked="" type="checkbox"/>	<input type="checkbox"/>
Step 3	Delineate the boundary of the wetland to be rated such that all areas of interest that are contiguous to and within the areas where the hydrology does not change significantly, i.e. areas that have a high degree of hydrologic interaction are included within the scoring boundary.	<input checked="" type="checkbox"/>	<input type="checkbox"/>
Step 4	Determine if artificial boundaries, such as property lines, state lines, roads, railroad embankments, etc., are present. These should not be used to establish scoring boundaries unless they coincide with areas where the hydrologic regime changes.	<input checked="" type="checkbox"/>	<input type="checkbox"/>
Step 5	In all instances, the Rater may enlarge the minimum scoring boundaries discussed here to score together wetlands that could be scored separately.	<input type="checkbox"/>	<input checked="" type="checkbox"/>
Step 6	Consult ORAM Manual Section 5.0 for how to establish scoring boundaries for wetlands that form a patchwork on the landscape, divided by artificial boundaries, contiguous to streams, lakes or rivers, or for dual classifications.	<input checked="" type="checkbox"/>	<input type="checkbox"/>

End of Scoring Boundary Determination. Begin Narrative Rating on next page.

Narrative Rating

Wetland 13

INSTRUCTIONS. Answer each of the following questions. Questions 1, 2, 3 and 4 should be answered based on information obtained from the site visit or the literature *and* by submitting a Data Services Request to the Ohio Department of Natural Resources, Division of Natural Areas and Preserves, Natural Heritage Data Services, 1889 Fountain Square Court, Building F-1, Columbus, Ohio 43224, 614-265-6453 (phone), 614-265-3096 (fax), <http://www.dnr.state.oh.us/dnap>. The remaining questions are designed to be answered primarily by the results of the site visit. Refer to the User's Manual for descriptions of these wetland types. Note: "Critical habitat" is legally defined in the Endangered Species Act and is the geographic area containing physical or biological features essential to the conservation of a listed species or as an area that may require special management considerations or protection. The Rater should contact the Region 3 Headquarters or the Columbus Ecological Services Office for updates as to whether critical habitat has been designated for other federally listed threatened or endangered species. "Documented" means the wetland is listed in the appropriate State of Ohio database.

#	Question	Circle one	
1	Critical Habitat. Is the wetland in a township, section, or subsection of a United States Geological Survey 7.5 minute Quadrangle that has been designated by the U.S. Fish and Wildlife Service as "critical habitat" for any threatened or endangered plant or animal species? Note: as of January 1, 2001, of the federally listed endangered or threatened species which can be found in Ohio, the Indiana Bat has had critical habitat designated (50 CFR 17.95(a)) and the piping plover has had critical habitat proposed (65 FR 41812 July 6, 2000).	YES <input type="checkbox"/> Wetland should be evaluated for possible Category 3 status Go to Question 2	NO <input checked="" type="checkbox"/> Go to Question 2
2	Threatened or Endangered Species. Is the wetland known to contain an individual of, or documented occurrences of federal or state-listed threatened or endangered plant or animal species?	YES <input type="checkbox"/> Wetland is a Category 3 wetland. Go to Question 3	NO <input checked="" type="checkbox"/> Go to Question 3
3	Documented High Quality Wetland. Is the wetland on record in Natural Heritage Database as a high quality wetland?	YES <input type="checkbox"/> Wetland is a Category 3 wetland Go to Question 4	NO <input checked="" type="checkbox"/> Go to Question 4
4	Significant Breeding or Concentration Area. Does the wetland contain documented regionally significant breeding or nonbreeding waterfowl, neotropical songbird, or shorebird concentration areas?	YES <input type="checkbox"/> Wetland is a Category 3 wetland Go to Question 5	NO <input checked="" type="checkbox"/> Go to Question 5
5	Category 1 Wetlands. Is the wetland less than 0.5 hectares (1 acre) in size and hydrologically isolated and either 1) comprised of vegetation that is dominated (greater than eighty per cent areal cover) by <i>Phalaris arundinacea</i> , <i>Lythrum salicaria</i> , or <i>Phragmites australis</i> , or 2) an acidic pond created or excavated on mined lands that has little or no vegetation?	YES <input type="checkbox"/> Wetland is a Category 1 wetland Go to Question 6	NO <input checked="" type="checkbox"/> Go to Question 6
6	Bogs. Is the wetland a peat-accumulating wetland that 1) has no significant inflows or outflows, 2) supports acidophilic mosses, particularly <i>Sphagnum</i> spp., 3) the acidophilic mosses have >30% cover, 4) at least one species from Table 1 is present, and 5) the cover of invasive species (see Table 1) is <25%?	YES <input type="checkbox"/> Wetland is a Category 3 wetland Go to Question 7	NO <input checked="" type="checkbox"/> Go to Question 7
7	Fens. Is the wetland a carbon accumulating (peat, muck) wetland that is saturated during most of the year, primarily by a discharge of free flowing, mineral rich, ground water with a circumneutral pH (5.5-9.0) and with one or more plant species listed in Table 1 and the cover of invasive species listed in Table 1 is <25%?	YES <input type="checkbox"/> Wetland is a Category 3 wetland Go to Question 8a	NO <input checked="" type="checkbox"/> Go to Question 8a
8a	"Old Growth Forest." Is the wetland a forested wetland and is the forest characterized by, but not limited to, the following characteristics: overstory canopy trees of great age (exceeding at least 50% of a projected maximum attainable age for a species); little or no evidence of human-caused understory disturbance during the past 80 to 100 years; an all-aged structure and multilayered canopies; aggregations of canopy trees interspersed with canopy gaps; and significant numbers of standing dead snags and downed logs?	YES <input type="checkbox"/> Wetland is a Category 3 wetland. Go to Question 8b	NO <input checked="" type="checkbox"/> Go to Question 8b

Wetland 13

8b	Mature forested wetlands. Is the wetland a forested wetland with 50% or more of the cover of upper forest canopy consisting of deciduous trees with large diameters at breast height (dbh), generally diameters greater than 45cm (17.7in) dbh?	YES <input type="checkbox"/> Wetland should be evaluated for possible Category 3 status. Go to Question 9a	NO <input checked="" type="checkbox"/> Go to Question 9a
9a	Lake Erie coastal and tributary wetlands. Is the wetland located at an elevation less than 575 feet on the USGS map, adjacent to this elevation, or along a tributary to Lake Erie that is accessible to fish?	YES <input type="checkbox"/> Go to Question 9b	NO <input checked="" type="checkbox"/> Go to Question 10
9b	Does the wetland's hydrology result from measures designed to prevent erosion and the loss of aquatic plants, i.e. the wetland is partially hydrologically restricted from Lake Erie due to lakeward or landward dikes or other hydrological controls?	YES <input type="checkbox"/> Wetland should be evaluated for possible Category 3 status Go to Question 10	NO <input type="checkbox"/> Go to Question 9c
9c	Are Lake Erie water levels the wetland's primary hydrological influence, i.e. the wetland is hydrologically unrestricted (no lakeward or upland border alterations), or the wetland can be characterized as an "estuarine" wetland with lake and river influenced hydrology. These include sandbar deposition wetlands, estuarine wetlands, river mouth wetlands, or those dominated by submersed aquatic vegetation.	YES <input type="checkbox"/> Go to Question 9d	NO <input type="checkbox"/> Go to Question 10
9d	Does the wetland have a predominance of native species within its vegetation communities, although non-native or disturbance tolerant native species can also be present?	YES <input type="checkbox"/> Wetland is a Category 3 wetland Go to Question 10	NO <input type="checkbox"/> Go to Question 9e
9e	Does the wetland have a predominance of non-native or disturbance tolerant native plant species within its vegetation communities?	YES <input type="checkbox"/> Wetland should be evaluated for possible Category 3 status Go to Question 10	NO <input checked="" type="checkbox"/> Go to Question 10
10	Lake Plain Sand Prairies (Oak Openings) Is the wetland located in Lucas, Fulton, Henry, or Wood Counties and can the wetland be characterized by the following description: the wetland has a sandy substrate with interspersed organic matter, a water table often within several inches of the surface, and often with a dominance of the gramineous vegetation listed in Table 1 (woody species may also be present). The Ohio Department of Natural Resources Division of Natural Areas and Preserves can provide assistance in confirming this type of wetland and its quality.	YES <input type="checkbox"/> Wetland is a Category 3 wetland. Go to Question 11	NO <input checked="" type="checkbox"/> Go to Question 11
11	Relict Wet Prairies. Is the wetland a relict wet prairie community dominated by some or all of the species in Table 1. Extensive prairies were formerly located in the Darby Plains (Madison and Union Counties), Sandusky Plains (Wyandot, Crawford, and Marion Counties), northwest Ohio (e.g. Erie, Huron, Lucas, Wood Counties), and portions of western Ohio Counties (e.g. Darke, Mercer, Miami, Montgomery, Van Wert etc.).	YES <input type="checkbox"/> Wetland should be evaluated for possible Category 3 status Complete Quantitative Rating	NO <input checked="" type="checkbox"/> Complete Quantitative Rating

Wetland 13

Table 1. Characteristic plant species.

invasive/exotic spp	fen species	bog species	Oak Opening species	wet prairie species
<i>Lythrum salicaria</i>	<i>Zygadenus elegans</i> var. <i>glaucus</i>	<i>Calla palustris</i>	<i>Carex cryptolepis</i>	<i>Calamagrostis canadensis</i>
<i>Myriophyllum spicatum</i>	<i>Cacalia plantaginea</i>	<i>Carex atlantica</i> var. <i>capillacea</i>	<i>Carex lasiocarpa</i>	<i>Calamagrostis stricta</i>
<i>Najas minor</i>	<i>Carex flava</i>	<i>Carex echinata</i>	<i>Carex stricta</i>	<i>Carex atherodes</i>
<i>Phalaris arundinacea</i>	<i>Carex sterilis</i>	<i>Carex oligosperma</i>	<i>Cladium mariscoides</i>	<i>Carex buxbaumii</i>
<i>Phragmites australis</i>	<i>Carex stricta</i>	<i>Carex trisperma</i>	<i>Calamagrostis stricta</i>	<i>Carex pellita</i>
<i>Potamogeton crispus</i>	<i>Deschampsia caespitosa</i>	<i>Chamaedaphne calyculata</i>	<i>Calamagrostis canadensis</i>	<i>Carex sartwellii</i>
<i>Ranunculus ficaria</i>	<i>Eleocharis rostellata</i>	<i>Decodon verticillatus</i>	<i>Quercus palustris</i>	<i>Gentiana andrewsii</i>
<i>Rhamnus frangula</i>	<i>Eriophorum viridicarinatum</i>	<i>Eriophorum virginicum</i>		<i>Helianthus grosseserratus</i>
<i>Typha angustifolia</i>	<i>Gentianopsis</i> spp.	<i>Larix laricina</i>		<i>Liatris spicata</i>
<i>Typha xglauca</i>	<i>Lobelia kalmii</i>	<i>Nemopanthus mucronatus</i>		<i>Lysimachia quadriflora</i>
	<i>Parnassia glauca</i>	<i>Scheuchzeria palustris</i>		<i>Lythrum alatum</i>
	<i>Potentilla fruticosa</i>	<i>Sphagnum</i> spp.		<i>Pycnanthemum virginianum</i>
	<i>Rhamnus alnifolia</i>	<i>Vaccinium macrocarpon</i>		<i>Silphium terebinthinaceum</i>
	<i>Rhynchospora capillacea</i>	<i>Vaccinium corymbosum</i>		<i>Sorghastrum nutans</i>
	<i>Salix candida</i>	<i>Vaccinium oxycoccos</i>		<i>Spartina pectinata</i>
	<i>Salix myricoides</i>	<i>Woodwardia virginica</i>		<i>Solidago riddellii</i>
	<i>Salix serissima</i>	<i>Xyris difformis</i>		
	<i>Solidago ohioensis</i>			
	<i>Tofieldia glutinosa</i>			
	<i>Triglochin maritimum</i>			
	<i>Triglochin palustre</i>			

End of Narrative Rating. Begin Quantitative Rating on next page.

Site: <u>Wetland 13</u>	Rater(s): <u>N. Doland</u>	Date: <u>8/15/2016</u>
--------------------------------	-----------------------------------	-------------------------------

1	1
max 6 pts.	subtotal

Metric 1. Wetland Area (size).

Select one size class and assign score.

- ☐ >50 acres (>20.2ha) (6 pts)
- ☐ 25 to <50 acres (10.1 to <20.2ha) (5 pts)
- ☐ 10 to <25 acres (4 to <10.1ha) (4 pts)
- ☐ 3 to <10 acres (1.2 to <4ha) (3 pts)
- ☐ 0.3 to <3 acres (0.12 to <1.2ha) (2pts)
- ☒ 0.1 to <0.3 acres (0.04 to <0.12ha) (1 pt)
- ☐ <0.1 acres (0.04ha) (0 pts)

2	3
max 6 pts.	subtotal

Metric 2. Upland buffers and surrounding land use.

2a. Calculate average buffer width. Select only one and assign score. Do not double check.

- ☐ WIDE. Buffers average 50m (164ft) or more around wetland perimeter (7)
- ☐ MEDIUM. Buffers average 25m to <50m (82 to <164ft) around wetland perimeter (4)
- ☐ NARROW. Buffers average 10m to <25m (32ft to <82ft) around wetland perimeter (1)
- ☒ VERY NARROW. Buffers average <10m (<32ft) around wetland perimeter (0)

2b. Intensity of surrounding land use. Select one or double check and average.

- ☐ VERY LOW. 2nd growth or older forest, prairie, savannah, wildlife area, etc. (7)
- ☐ LOW. Old field (>10 years), shrub land, young second growth forest. (5)
- ☒ MODERATELY HIGH. Residential, fenced pasture, park, conservation tillage, new fallow field. (3)
- ☒ HIGH. Urban, industrial, open pasture, row cropping, mining, construction. (1)

12.5	15.5
max 30 pts.	subtotal

Metric 3. Hydrology.

3a. Sources of Water. Score all that apply.

- ☐ High pH groundwater (5)
- ☐ Other groundwater (3)
- ☒ Precipitation (1)
- ☒ Seasonal/intermittent surface water (3)
- ☐ Perennial surface water (lake or stream) (5)

3c. Maximum water depth. Select only one and assign score.

- ☐ >0.7 (27.6in) (3)
- ☐ 0.4 to 0.7m (15.7 to 27.6in) (2)
- ☒ <0.4m (<15.7in) (1)

3e. Modifications to natural hydrologic regime. Score one or double check and average.

- ☐ None or none apparent (12)
- ☒ Recovered (7)
- ☒ Recovering (3)
- ☐ Recent or no recovery (1)

3b. Connectivity. Score all that apply.

- ☐ 100 year floodplain (1)
- ☒ Between stream/lake and other human use (1)
- ☐ Part of wetland/upland (e.g. forest), complex (1)
- ☐ Part of riparian or upland corridor (1)

3d. Duration inundation/saturation. Score one or dbl check.

- ☐ Semi- to permanently inundated/saturated (4)
- ☐ Regularly inundated/saturated (3)
- ☒ Seasonally inundated (2)
- ☒ Seasonally saturated in upper 30cm (12in) (1)

Check all disturbances observed

- ☒ ditch
- ☒ tile
- ☐ dike
- ☐ weir
- ☐ stormwater input

- ☐ point source (nonstormwater)
- ☐ filling/grading
- ☐ road bed/RR track
- ☐ dredging
- ☒ other Agriculture

6	21.5
max 20 pts.	subtotal

Metric 4. Habitat Alteration and Development.

4a. Substrate disturbance. Score one or double check and average.

- ☐ None or none apparent (4)
- ☒ Recovered (3)
- ☐ Recovering (2)
- ☐ Recent or no recovery (1)

4b. Habitat development. Select only one and assign score.

- ☐ Excellent (7)
- ☐ Very good (6)
- ☐ Good (5)
- ☐ Moderately good (4)
- ☐ Fair (3)
- ☐ Poor to fair (2)
- ☒ Poor (1)

4c. Habitat alteration. Score one or double check and average.

- ☐ None or none apparent (9)
- ☐ Recovered (6)
- ☒ Recovering (3)
- ☒ Recent or no recovery (1)

Check all disturbances observed

- ☒ mowing
- ☐ grazing
- ☐ clearcutting
- ☐ selective cutting
- ☐ woody debris removal
- ☒ toxic pollutants

- ☒ shrub/sapling removal
- ☒ herbaceous/aquatic bed removal
- ☒ sedimentation
- ☐ dredging
- ☒ farming
- ☒ nutrient enrichment

21.5
subtotal this page

Site: <u>Wetland 13</u>	Rater(s): <u>N. Noland</u>	Date: <u>8/15/2016</u>
--------------------------------	-----------------------------------	-------------------------------

21.5
subtotal first page

0

max 10 pts.

21.5

subtotal

Metric 5. Special Wetlands.

Check all that apply and score as indicated.

- ☐ Bog (10)
- ☐ Fen (10)
- ☐ Old growth forest (10)
- ☐ Mature forested wetland (5)
- ☐ Lake Erie coastal/tributary wetland-unrestricted hydrology (10)
- ☐ Lake Erie coastal/tributary wetland-restricted hydrology (5)
- ☐ Lake Plain Sand Prairies (Oak Openings) (10)
- ☐ Relict Wet Prairies (10)
- ☐ Known occurrence state/federal threatened or endangered species (10)
- ☐ Significant migratory songbird/water fowl habitat or usage (10)
- ☐ Category 1 Wetland. See Question 1 Qualitative Rating (-10)

-3

max 20 pts.

18.5

subtotal

Metric 6. Plant communities, interspersions, microtopography.

6a. Wetland Vegetation Communities.

Score all present using 0 to 3 scale.

- ☐ Aquatic bed
- ☐ Emergent
- ☐ Shrub
- ☐ Forest
- ☐ Mudflats
- ☐ Open water
- ☐ Other _____

6b. horizontal (plan view) Interspersion.

Select only one.

- ☐ High (5)
- ☐ Moderately high(4)
- ☐ Moderate (3)
- ☐ Moderately low (2)
- ☐ Low (1)
- ☒ None (0)

6c. Coverage of invasive plants. Refer to Table 1 ORAM long form for list. Add or deduct points for coverage

- ☒ Extensive >75% cover (-5)
- ☐ Moderate 25-75% cover (-3)
- ☐ Sparse 5-25% cover (-1)
- ☐ Nearly absent <5% cover (0)
- ☐ Absent (1)

6d. Microtopography.

Score all present using 0 to 3 scale.

- ☐ Vegetated hummocks/tussocks
- ☐ Coarse woody debris >15cm (6in)
- ☐ Standing dead >25cm (10in) dbh
- ☐ Amphibian breeding pools

Vegetation Community Cover Scale

0	Absent or comprises <0.1ha (0.2471 acres) contiguous area
1	Present and either comprises small part of wetland's vegetation and is of moderate quality, or comprises a significant part but is of low quality
2	Present and either comprises significant part of wetland's vegetation and is of moderate quality or comprises a small part and is of high quality
3	Present and comprises significant part, or more, of wetland's vegetation and is of high quality

Narrative Description of Vegetation Quality

low	Low spp diversity and/or predominance of nonnative or disturbance tolerant native species
mod	Native spp are dominant component of the vegetation, although nonnative and/or disturbance tolerant native spp can also be present, and species diversity moderate to moderately high, but generally w/o presence of rare threatened or endangered spp
high	A predominance of native species, with nonnative spp and/or disturbance tolerant native spp absent or virtually absent, and high spp diversity and often, but not always, the presence of rare, threatened, or endangered spp

Mudflat and Open Water Class Quality

0	Absent <0.1ha (0.247 acres)
1	Low 0.1 to <1ha (0.247 to 2.47 acres)
2	Moderate 1 to <4ha (2.47 to 9.88 acres)
3	High 4ha (9.88 acres) or more

Microtopography Cover Scale

0	Absent
1	Present very small amounts or if more common of marginal quality
2	Present in moderate amounts, but not of highest quality or in small amounts of highest quality
3	Present in moderate or greater amounts and of highest quality

18.5

End of Quantitative Rating. Complete Categorization Worksheets.

ORAM Summary Worksheet

Wetland 13

		circle answer or insert score	Result
Narrative Rating	Question 1 Critical Habitat	NO	If yes, Category 3.
	Question 2. Threatened or Endangered Species	NO	If yes, Category 3.
	Question 3. High Quality Natural Wetland	NO	If yes, Category 3.
	Question 4. Significant bird habitat	NO	If yes, Category 3.
	Question 5. Category 1 Wetlands	NO	If yes, Category 1.
	Question 6. Bogs	NO	If yes, Category 3.
	Question 7. Fens	NO	If yes, Category 3.
	Question 8a. Old Growth Forest	NO	If yes, Category 3.
	Question 8b. Mature Forested Wetland	NO	If yes, evaluate for Category 3; may also be 1 or 2.
	Question 9b. Lake Erie Wetlands - Restricted	NO	If yes, evaluate for Category 3; may also be 1 or 2.
	Question 9d. Lake Erie Wetlands - Unrestricted with native plants	NO	If yes, Category 3
	Question 9e. Lake Erie Wetlands - Unrestricted with invasive plants	NO	If yes, evaluate for Category 3; may also be 1 or 2.
	Question 10. Oak Openings	NO	If yes, Category 3
	Question 11. Relict Wet Prairies	NO	If yes, evaluate for Category 3; may also be 1 or 2.
Quantitative Rating	Metric 1. Size	1	
	Metric 2. Buffers and surrounding land use	2	
	Metric 3. Hydrology	12.5	
	Metric 4. Habitat	6	
	Metric 5. Special Wetland Communities	0	
	Metric 6. Plant communities, interspersed, microtopography	-3	
	TOTAL SCORE	18.5	Category based on score breakpoints 1

Complete Wetland Categorization Worksheet.

Wetland Categorization Worksheet

Wetland 13

Choices	Circle one		Evaluation of Categorization Result of ORAM
Did you answer "Yes" to any of the following questions: Narrative Rating Nos. 2, 3, 4, 6, 7, 8a, 9d, 10	YES <input type="checkbox"/> Wetland is categorized as a Category 3 wetland	NO <input checked="" type="checkbox"/>	Is quantitative rating score <i>less</i> than the Category 2 scoring threshold (<i>excluding</i> gray zone)? If yes, reevaluate the category of the wetland using the narrative criteria in OAC Rule 3745-1-54(C) and biological and/or functional assessments to determine if the wetland has been over-categorized by the ORAM
Did you answer "Yes" to any of the following questions: Narrative Rating Nos. 1, 8b, 9b, 9e, 11	YES <input type="checkbox"/> Wetland should be evaluated for possible Category 3 status	NO <input checked="" type="checkbox"/>	Evaluate the wetland using the 1) narrative criteria in OAC Rule 3745-1-54(C) and 2) the quantitative rating score. If the wetland is determined to be a Category 3 wetland using either of these, it should be categorized as a Category 3 wetland. Detailed biological and/or functional assessments may also be used to determine the wetland's category.
Did you answer "Yes" to Narrative Rating No. 5	YES <input type="checkbox"/> Wetland is categorized as a Category 1 wetland	NO <input checked="" type="checkbox"/>	Is quantitative rating score <i>greater</i> than the Category 2 scoring threshold (<i>including</i> any gray zone)? If yes, reevaluate the category of the wetland using the narrative criteria in OAC Rule 3745-1-54(C) and biological and/or functional assessments to determine if the wetland has been under-categorized by the ORAM
Does the quantitative score fall within the scoring range of a Category 1, 2, or 3 wetland?	YES <input checked="" type="checkbox"/> Wetland is assigned to the appropriate category based on the scoring range	NO <input type="checkbox"/>	If the score of the wetland is located within the scoring range for a particular category, the wetland should be assigned to that category. In all instances however, the narrative criteria described in OAC Rule 3745-1-54(C) can be used to clarify or change a categorization based on a quantitative score.
Does the quantitative score fall with the "gray zone" for Category 1 or 2 or Category 2 or 3 wetlands?	YES <input type="checkbox"/> Wetland is assigned to the higher of the two categories or assigned to a category based on detailed assessments and the narrative criteria	NO <input checked="" type="checkbox"/>	Rater has the option of assigning the wetland to the higher of the two categories or to assign a category based on the results of a nonrapid wetland assessment method, e.g. functional assessment, biological assessment, etc. and a consideration of the narrative criteria in OAC rule 3745-1-54(C).
Does the wetland otherwise exhibit <i>moderate</i> OR <i>superior</i> hydrologic OR habitat, OR recreational functions AND the wetland was <i>not</i> categorized as a Category 2 wetland (in the case of moderate functions) or a Category 3 wetland (in the case of superior functions) by this method?	YES <input type="checkbox"/> Wetland was undercategorized by this method. A written justification for recategorization should be provided on Background Information Form	NO <input checked="" type="checkbox"/> Wetland is assigned to category as determined by the ORAM.	A wetland may be undercategorized using this method, but still exhibit one or more superior functions, e.g. a wetland's biotic communities may be degraded by human activities, but the wetland may still exhibit superior hydrologic functions because of its type, landscape position, size, local or regional significance, etc. In this circumstance, the narrative criteria in OAC Rule 3745-1-54(C)(2) and (3) are controlling, and the under-categorization should be corrected. A written justification with supporting reasons or information for this determination should be provided.

Choose one	Final Category		
	Category 1	Category 2	Category 3
	<input checked="" type="checkbox"/>	<input type="checkbox"/>	<input type="checkbox"/>

End of Ohio Rapid Assessment Method for Wetlands.

Wetland 14

Version 5.0	Ohio Rapid Assessment Method for Wetlands 10 Page Form for Wetland Categorization	
	Background Information Scoring Boundary Worksheet Narrative Rating Field Form Quantitative Rating ORAM Summary Worksheet Wetland Categorization Worksheet	Ohio EPA, Division of Surface Water Final: February 1, 2001

Instructions

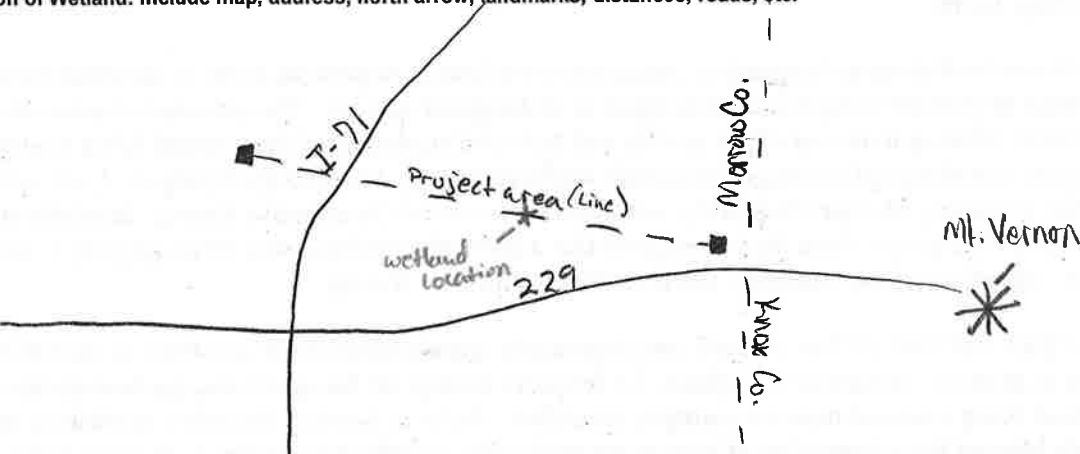
The investigator is *STRONGLY URGED* to read the Manual for Using the Ohio Rapid Assessment Method for Wetlands for further elaboration and discussion of the questions below prior to using the rating forms.

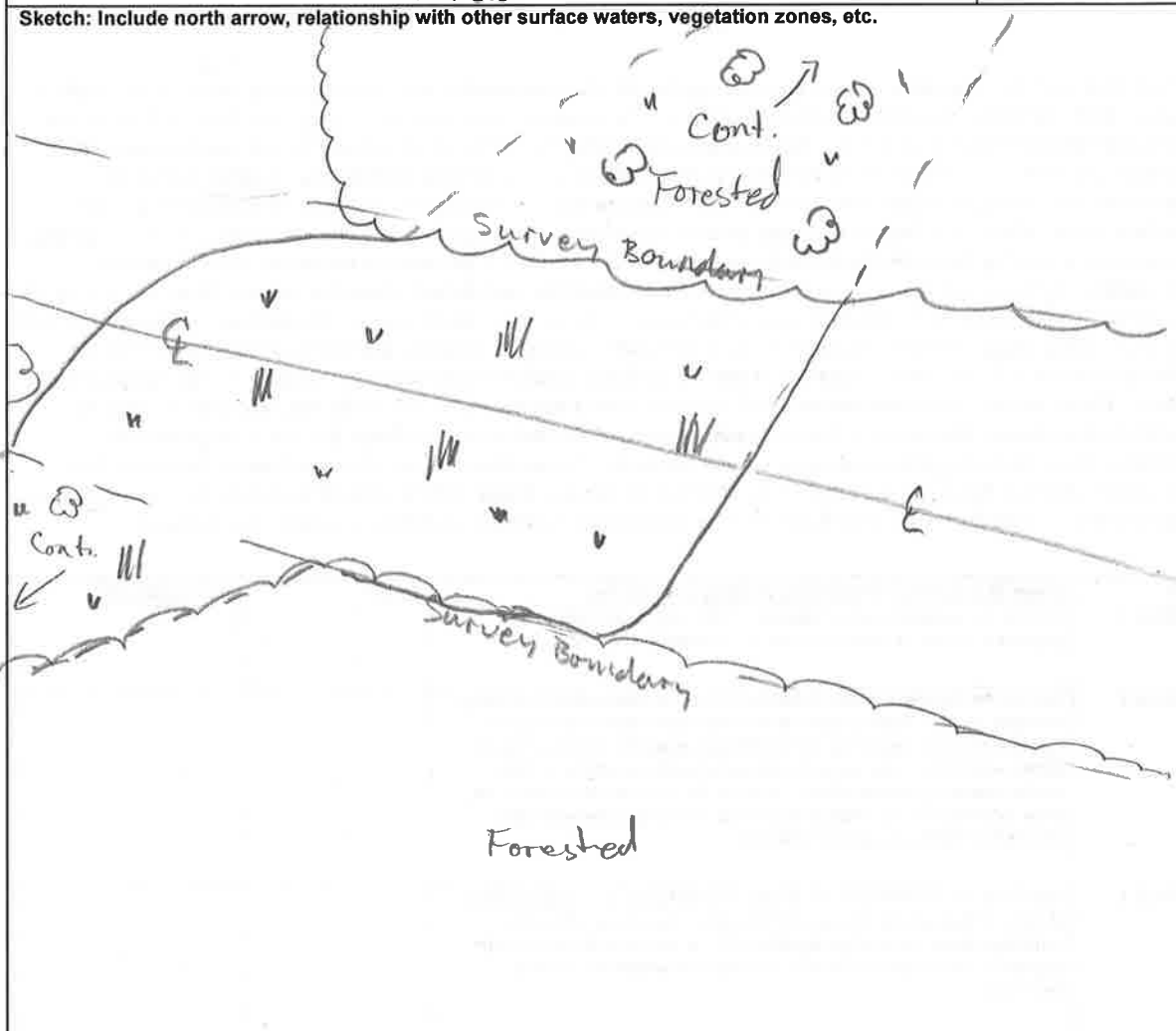
The Narrative Rating is designed to categorize a wetland or to provide alerts to the Rater based on the presence or possible presence of threatened or endangered species. The presence or proximity of such species is often an indicator of the quality and lack of disturbance of the wetland being evaluated. In addition, it is designed to categorize certain wetlands as very low quality (Category 1) or very high quality (Category 3) regardless of the wetland's score on the Quantitative Rating. In addition, the Narrative Rating also alerts the investigator that a particular wetland *may* be a Category 3 wetland, again, regardless of the wetland's score on the Quantitative Rating.

It is *VERY IMPORTANT* to properly and thoroughly answer each of the questions in the ORAM in order to properly categorize a wetland. To *properly* answer all the questions, the boundaries of the wetland being assessed must be correctly identified. Refer to Scoring Boundary worksheet and the User's Manual for a discussion of how to determine the "scoring boundaries." In some instances, the scoring boundaries may differ from the "jurisdictional boundaries."

Refer to the most recent ORAM Score Calibration Report for the scoring breakpoints between wetland categories. The most recent version of this document is posted on Ohio EPA's Division of Surface Water web page at: <http://www.epa.ohio.gov/dsw/wetlands/WetlandEcologySection.aspx>

Background Information

Name:	Nathan Noland		
Date:	8/16/2016		
Affiliation:	Stantec		
Address:	11687 Lebanon Rd Cincinnati, OH 45241		
Phone Number:	513-842-8200		
e-mail address:	nathan.noland@stantec.com		
Name of Wetland:	Wetland 14		
Vegetation Community(ies):	PEM/PFO		
HGM Class(es):	Riverine		
Location of Wetland: include map, address, north arrow, landmarks, distances, roads, etc.			
Lat/Long or UTM Coordinate	40.434390, -82.752730		
USGS Quad Name	Marengo		
County	Morrow		
Township	N/A (Marengo)		
Section and Subsection	N/A		
Hydrologic Unit Code	050600011302		
Site Visit	None		
National Wetland Inventory Map	None		
Ohio Wetland Inventory Map	N/A		
Soil Survey	Co; Condit silt loam, 0-1 % slopes		
Delineation report/map	See Ecological Resource Report		

Name of Wetland: <u>Wetland 14</u>	
Wetland Size (acres, hectares): <u>≈ 3.3 ac</u>	
Sketch: Include north arrow, relationship with other surface waters, vegetation zones, etc.	
	
Comments, Narrative Discussion, Justification of Category Changes:	
<p>See Ecological Resource Report</p>	
Final score: <u>61.5</u>	Category: <u>3</u>

Scoring Boundary Worksheet

Wetland 14

INSTRUCTIONS. The initial step in completing the ORAM is to identify the "scoring boundaries" of the wetland being rated. In many instances this determination will be relatively easy and the scoring boundaries will coincide with the "jurisdictional boundaries." For example, the scoring boundary of an isolated cattail marsh located in the middle of a farm field will likely be the same as that wetland's jurisdictional boundaries. In other instances, however, the scoring boundary will not be as easily determined. Wetlands that are small or isolated from other surface waters often form large contiguous areas or heterogeneous complexes of wetland and upland. In separating wetlands for scoring purposes, the hydrologic regime of the wetland is the main criterion that should be used. Boundaries between contiguous or connected wetlands should be established where the volume, flow, or velocity of water moving through the wetland changes significantly. *Areas with a high degree of hydrologic interaction should be scored as a single wetland.* In determining a wetland's scoring boundaries, use the guidelines in the ORAM Manual Section 5.0. In certain instances, it may be difficult to establish the scoring boundary for the wetland being rated. These problem situations include wetlands that form a patchwork on the landscape, wetlands divided by artificial boundaries like property fences, roads, or railroad embankments, wetlands that are contiguous with streams, lakes, or rivers, and estuarine or coastal wetlands. These situations are discussed below, however, it is recommended that Rater contact Ohio EPA, Division of Surface Water, 401/Wetlands Section if there are additional questions or a need for further clarification of the appropriate scoring boundaries of a particular wetland.

#	Steps in properly establishing scoring boundaries	done?	not applicable
Step 1	Identify the wetland area of interest. This may be the site of a proposed impact, a reference site, conservation site, etc.	<input checked="" type="checkbox"/>	<input type="checkbox"/>
Step 2	Identify the locations where there is physical evidence that hydrology changes rapidly. Such evidence includes both natural and human-induced changes including, constrictions caused by berms or dikes, points where the water velocity changes rapidly at rapids or falls, points where significant inflows occur at the confluence of rivers, or other factors that may restrict hydrologic interaction between the wetlands or parts of a single wetland.	<input checked="" type="checkbox"/>	<input type="checkbox"/>
Step 3	Delineate the boundary of the wetland to be rated such that all areas of interest that are contiguous to and within the areas where the hydrology does not change significantly, i.e. areas that have a high degree of hydrologic interaction are included within the scoring boundary.	<input checked="" type="checkbox"/>	<input type="checkbox"/>
Step 4	Determine if artificial boundaries, such as property lines, state lines, roads, railroad embankments, etc., are present. These should not be used to establish scoring boundaries unless they coincide with areas where the hydrologic regime changes.	<input checked="" type="checkbox"/>	<input type="checkbox"/>
Step 5	In all instances, the Rater may enlarge the minimum scoring boundaries discussed here to score together wetlands that could be scored separately.	<input type="checkbox"/>	<input checked="" type="checkbox"/>
Step 6	Consult ORAM Manual Section 5.0 for how to establish scoring boundaries for wetlands that form a patchwork on the landscape, divided by artificial boundaries, contiguous to streams, lakes or rivers, or for dual classifications.	<input checked="" type="checkbox"/>	<input type="checkbox"/>

End of Scoring Boundary Determination. Begin Narrative Rating on next page.

Narrative Rating

Wetland 14

INSTRUCTIONS. Answer each of the following questions. Questions 1, 2, 3 and 4 should be answered based on information obtained from the site visit or the literature *and* by submitting a Data Services Request to the Ohio Department of Natural Resources, Division of Natural Areas and Preserves, Natural Heritage Data Services, 1889 Fountain Square Court, Building F-1, Columbus, Ohio 43224, 614-265-6453 (phone), 614-265-3096 (fax), <http://www.dnr.state.oh.us/dnap>. The remaining questions are designed to be answered primarily by the results of the site visit. Refer to the User's Manual for descriptions of these wetland types. Note: "Critical habitat" is legally defined in the Endangered Species Act and is the geographic area containing physical or biological features essential to the conservation of a listed species or as an area that may require special management considerations or protection. The Rater should contact the Region 3 Headquarters or the Columbus Ecological Services Office for updates as to whether critical habitat has been designated for other federally listed threatened or endangered species. "Documented" means the wetland is listed in the appropriate State of Ohio database.

#	Question	Circle one	
1	Critical Habitat. Is the wetland in a township, section, or subsection of a United States Geological Survey 7.5 minute Quadrangle that has been designated by the U.S. Fish and Wildlife Service as "critical habitat" for any threatened or endangered plant or animal species? Note: as of January 1, 2001, of the federally listed endangered or threatened species which can be found in Ohio, the Indiana Bat has had critical habitat designated (50 CFR 17.95(a)) and the piping plover has had critical habitat proposed (65 FR 41812 July 6, 2000).	YES <input type="checkbox"/> Wetland should be evaluated for possible Category 3 status Go to Question 2	NO <input checked="" type="checkbox"/> Go to Question 2
2	Threatened or Endangered Species. Is the wetland known to contain an individual of, or documented occurrences of federal or state-listed threatened or endangered plant or animal species?	YES <input type="checkbox"/> Wetland is a Category 3 wetland. Go to Question 3	NO <input checked="" type="checkbox"/> Go to Question 3
3	Documented High Quality Wetland. Is the wetland on record in Natural Heritage Database as a high quality wetland?	YES <input type="checkbox"/> Wetland is a Category 3 wetland Go to Question 4	NO <input checked="" type="checkbox"/> Go to Question 4
4	Significant Breeding or Concentration Area. Does the wetland contain documented regionally significant breeding or nonbreeding waterfowl, neotropical songbird, or shorebird concentration areas?	YES <input type="checkbox"/> Wetland is a Category 3 wetland Go to Question 5	NO <input checked="" type="checkbox"/> Go to Question 5
5	Category 1 Wetlands. Is the wetland less than 0.5 hectares (1 acre) in size and hydrologically isolated and either 1) comprised of vegetation that is dominated (greater than eighty per cent areal cover) by <i>Phalaris arundinacea</i> , <i>Lythrum salicaria</i> , or <i>Phragmites australis</i> , or 2) an acidic pond created or excavated on mined lands that has little or no vegetation?	YES <input type="checkbox"/> Wetland is a Category 1 wetland Go to Question 6	NO <input checked="" type="checkbox"/> Go to Question 6
6	Bogs. Is the wetland a peat-accumulating wetland that 1) has no significant inflows or outflows, 2) supports acidophilic mosses, particularly <i>Sphagnum</i> spp., 3) the acidophilic mosses have >30% cover, 4) at least one species from Table 1 is present, and 5) the cover of invasive species (see Table 1) is <25%?	YES <input type="checkbox"/> Wetland is a Category 3 wetland Go to Question 7	NO <input checked="" type="checkbox"/> Go to Question 7
7	Fens. Is the wetland a carbon accumulating (peat, muck) wetland that is saturated during most of the year, primarily by a discharge of free flowing, mineral rich, ground water with a circumneutral pH (5.5-9.0) and with one or more plant species listed in Table 1 and the cover of invasive species listed in Table 1 is <25%?	YES <input type="checkbox"/> Wetland is a Category 3 wetland Go to Question 8a	NO <input checked="" type="checkbox"/> Go to Question 8a
8a	"Old Growth Forest." Is the wetland a forested wetland and is the forest characterized by, but not limited to, the following characteristics: overstory canopy trees of great age (exceeding at least 50% of a projected maximum attainable age for a species); little or no evidence of human-caused understory disturbance during the past 80 to 100 years; an all-aged structure and multilayered canopies; aggregations of canopy trees interspersed with canopy gaps; and significant numbers of standing dead snags and downed logs?	YES <input type="checkbox"/> Wetland is a Category 3 wetland. Go to Question 8b	NO <input checked="" type="checkbox"/> Go to Question 8b

Wetland 141

8b	Mature forested wetlands. Is the wetland a forested wetland with 50% or more of the cover of upper forest canopy consisting of deciduous trees with large diameters at breast height (dbh), generally diameters greater than 45cm (17.7in) dbh?	YES <input type="checkbox"/> Wetland should be evaluated for possible Category 3 status. Go to Question 9a	NO <input checked="" type="checkbox"/> Go to Question 9a
9a	Lake Erie coastal and tributary wetlands. Is the wetland located at an elevation less than 575 feet on the USGS map, adjacent to this elevation, or along a tributary to Lake Erie that is accessible to fish?	YES <input type="checkbox"/> Go to Question 9b	NO <input checked="" type="checkbox"/> Go to Question 10
9b	Does the wetland's hydrology result from measures designed to prevent erosion and the loss of aquatic plants, i.e. the wetland is partially hydrologically restricted from Lake Erie due to lakeward or landward dikes or other hydrological controls?	YES <input type="checkbox"/> Wetland should be evaluated for possible Category 3 status Go to Question 10	NO <input type="checkbox"/> Go to Question 9c
9c	Are Lake Erie water levels the wetland's primary hydrological influence, i.e. the wetland is hydrologically unrestricted (no lakeward or upland border alterations), or the wetland can be characterized as an "estuarine" wetland with lake and river influenced hydrology. These include sandbar deposition wetlands, estuarine wetlands, river mouth wetlands, or those dominated by submersed aquatic vegetation.	YES <input type="checkbox"/> Go to Question 9d	NO <input type="checkbox"/> Go to Question 10
9d	Does the wetland have a predominance of native species within its vegetation communities, although non-native or disturbance tolerant native species can also be present?	YES <input type="checkbox"/> Wetland is a Category 3 wetland Go to Question 10	NO <input type="checkbox"/> Go to Question 9e
9e	Does the wetland have a predominance of non-native or disturbance tolerant native plant species within its vegetation communities?	YES <input type="checkbox"/> Wetland should be evaluated for possible Category 3 status Go to Question 10	NO <input type="checkbox"/> Go to Question 10
10	Lake Plain Sand Prairies (Oak Openings) Is the wetland located in Lucas, Fulton, Henry, or Wood Counties and can the wetland be characterized by the following description: the wetland has a sandy substrate with interspersed organic matter, a water table often within several inches of the surface, and often with a dominance of the gramineous vegetation listed in Table 1 (woody species may also be present). The Ohio Department of Natural Resources Division of Natural Areas and Preserves can provide assistance in confirming this type of wetland and its quality.	YES <input type="checkbox"/> Wetland is a Category 3 wetland. Go to Question 11	NO <input checked="" type="checkbox"/> Go to Question 11
11	Relict Wet Prairies. Is the wetland a relict wet prairie community dominated by some or all of the species in Table 1. Extensive prairies were formerly located in the Darby Plains (Madison and Union Counties), Sandusky Plains (Wyandot, Crawford, and Marion Counties), northwest Ohio (e.g. Erie, Huron, Lucas, Wood Counties), and portions of western Ohio Counties (e.g. Darke, Mercer, Miami, Montgomery, Van Wert etc.).	YES <input type="checkbox"/> Wetland should be evaluated for possible Category 3 status Complete Quantitative Rating	NO <input checked="" type="checkbox"/> Complete Quantitative Rating

Table 1. Characteristic plant species.

invasive/exotic spp	fen species	bog species	Oak Opening species	wet prairie species
<i>Lythrum salicaria</i>	<i>Zygadenus elegans</i> var. <i>glaucus</i>	<i>Calla palustris</i>	<i>Carex cryptolepis</i>	<i>Calamagrostis canadensis</i>
<i>Myriophyllum spicatum</i>	<i>Cacalia plantaginea</i>	<i>Carex atlantica</i> var. <i>capillacea</i>	<i>Carex lasiocarpa</i>	<i>Calamagrostis stricta</i>
<i>Najas minor</i>	<i>Carex flava</i>	<i>Carex echinata</i>	<i>Carex stricta</i>	<i>Carex atherodes</i>
<i>Phalaris arundinacea</i>	<i>Carex sterilis</i>	<i>Carex oligosperma</i>	<i>Cladium mariscoides</i>	<i>Carex buxbaumii</i>
<i>Phragmites australis</i>	<i>Carex stricta</i>	<i>Carex trisperma</i>	<i>Calamagrostis stricta</i>	<i>Carex pellita</i>
<i>Potamogeton crispus</i>	<i>Deschampsia caespitosa</i>	<i>Chamaedaphne calyculata</i>	<i>Calamagrostis canadensis</i>	<i>Carex sartwellii</i>
<i>Ranunculus ficaria</i>	<i>Eleocharis rostellata</i>	<i>Decodon verticillatus</i>	<i>Quercus palustris</i>	<i>Gentiana andrewsii</i>
<i>Rhamnus frangula</i>	<i>Eriophorum viridicarinatum</i>	<i>Eriophorum virginicum</i>		<i>Helianthus grosseserratus</i>
<i>Typha angustifolia</i>	<i>Gentianopsis</i> spp.	<i>Larix laricina</i>		<i>Liatris spicata</i>
<i>Typha xglauca</i>	<i>Lobelia kalmii</i>	<i>Nemopanthus mucronatus</i>		<i>Lysimachia quadriflora</i>
	<i>Parnassia glauca</i>	<i>Scheuchzeria palustris</i>		<i>Lythrum alatum</i>
	<i>Potentilla fruticosa</i>	<i>Sphagnum</i> spp.		<i>Pycnanthemum virginianum</i>
	<i>Rhamnus alnifolia</i>	<i>Vaccinium macrocarpon</i>		<i>Silphium terebinthinaceum</i>
	<i>Rhynchospora capillacea</i>	<i>Vaccinium corymbosum</i>		<i>Sorghastrum nutans</i>
	<i>Salix candida</i>	<i>Vaccinium oxycoccos</i>		<i>Spartina pectinata</i>
	<i>Salix myricoides</i>	<i>Woodwardia virginica</i>		<i>Solidago riddellii</i>
	<i>Salix serissima</i>	<i>Xyris difformis</i>		
	<i>Solidago ohioensis</i>			
	<i>Tofieldia glutinosa</i>			
	<i>Triglochin maritimum</i>			
	<i>Triglochin palustre</i>			

End of Narrative Rating. Begin Quantitative Rating on next page.

Site: <u>Wetland 14</u>	Rater(s): <u>N. Noland</u>	Date: <u>8/16/2016</u>
--------------------------------	-----------------------------------	-------------------------------

2	2
max 6 pts.	subtotal

Metric 1. Wetland Area (size).

Select one size class and assign score.

- ☐ >50 acres (>20.2ha) (6 pts)
- ☐ 25 to <50 acres (10.1 to <20.2ha) (5 pts)
- ☐ 10 to <25 acres (4 to <10.1ha) (4 pts)
- ☐ 3 to <10 acres (1.2 to <4ha) (3 pts)
- ☒ 0.3 to <3 acres (0.12 to <1.2ha) (2pts)
- ☐ 0.1 to <0.3 acres (0.04 to <0.12ha) (1 pt)
- ☐ <0.1 acres (0.04ha) (0 pts)

10	12
max 14 pts.	subtotal

Metric 2. Upland buffers and surrounding land use.

2a. Calculate average buffer width. Select only one and assign score. Do not double check.

- ☒ WIDE. Buffers average 50m (164ft) or more around wetland perimeter (7)
- ☒ MEDIUM. Buffers average 25m to <50m (82 to <164ft) around wetland perimeter (4)
- ☐ NARROW. Buffers average 10m to <25m (32ft to <82ft) around wetland perimeter (1)
- ☐ VERY NARROW. Buffers average <10m (<32ft) around wetland perimeter (0)

2b. Intensity of surrounding land use. Select one or double check and average.

- ☒ VERY LOW. 2nd growth or older forest, prairie, savannah, wildlife area, etc. (7)
- ☒ LOW. Old field (>10 years), shrub land, young second growth forest. (5)
- ☐ MODERATELY HIGH. Residential, fenced pasture, park, conservation tillage, new fallow field. (3)
- ☐ HIGH. Urban, industrial, open pasture, row cropping, mining, construction. (1)

21.5	33.5
max 30 pts.	subtotal

Metric 3. Hydrology.

3a. Sources of Water. Score all that apply.

- ☐ High pH groundwater (5)
- ☐ Other groundwater (3)
- ☒ Precipitation (1)
- ☒ Seasonal/Intermittent surface water (3)
- ☒ Perennial surface water (lake or stream) (5)

3c. Maximum water depth. Select only one and assign score.

- ☐ >0.7 (27.6in) (3)
- ☐ 0.4 to 0.7m (15.7 to 27.6in) (2)
- ☒ <0.4m (<15.7in) (1)

3e. Modifications to natural hydrologic regime. Score one or double check and average.

- ☒ None or none apparent (12)
- ☒ Recovered (7)
- ☐ Recovering (3)
- ☐ Recent or no recovery (1)

3b. Connectivity. Score all that apply.

- ☐ 100 year floodplain (1)
- ☒ Between stream/lake and other human use (1)
- ☐ Part of wetland/upland (e.g. forest), complex (1)
- ☐ Part of riparian or upland corridor (1)

3d. Duration inundation/saturation. Score one or dbl check.

- ☒ Semi- to permanently inundated/saturated (4)
- ☐ Regularly inundated/saturated (3)
- ☐ Seasonally inundated (2)
- ☐ Seasonally saturated in upper 30cm (12in) (1)

Check all disturbances observed

- ☒ ditch
- ☐ tile
- ☐ dike
- ☐ weir
- ☐ stormwater input

- ☐ point source (nonstormwater)
- ☐ filling/grading
- ☐ road bed/RR track
- ☐ dredging
- ☐ other

15	48.5
max 20 pts.	subtotal

Metric 4. Habitat Alteration and Development.

4a. Substrate disturbance. Score one or double check and average.

- ☒ None or none apparent (4)
- ☒ Recovered (3)
- ☐ Recovering (2)
- ☐ Recent or no recovery (1)

4b. Habitat development. Select only one and assign score.

- ☐ Excellent (7)
- ☒ Very good (6)
- ☒ Good (5)
- ☐ Moderately good (4)
- ☐ Fair (3)
- ☐ Poor to fair (2)
- ☐ Poor (1)

4c. Habitat alteration. Score one or double check and average.

- ☐ None or none apparent (9)
- ☒ Recovered (6)
- ☐ Recovering (3)
- ☐ Recent or no recovery (1)

Check all disturbances observed

- ☐ mowing
- ☐ grazing
- ☐ clearcutting
- ☒ selective cutting
- ☐ woody debris removal
- ☒ toxic pollutants

- ☐ shrub/sapling removal
- ☐ herbaceous/aquatic bed removal
- ☐ sedimentation
- ☐ dredging
- ☐ farming
- ☐ nutrient enrichment

48.5
subtotal this page

Site: <u>Wetland 14</u>	Rater(s): <u>N. Noland</u>	Date: <u>8/16/2016</u>
--------------------------------	-----------------------------------	-------------------------------

48.5

subtotal first page

0

48.5

max 10 pts. subtotal

Metric 5. Special Wetlands.

Check all that apply and score as indicated.

- ☐ Bog (10)
- ☐ Fen (10)
- ☐ Old growth forest (10)
- ☐ Mature forested wetland (5)
- ☐ Lake Erie coastal/tributary wetland-unrestricted hydrology (10)
- ☐ Lake Erie coastal/tributary wetland-restricted hydrology (5)
- ☐ Lake Plain Sand Prairies (Oak Openings) (10)
- ☐ Relict Wet Prairies (10)
- ☐ Known occurrence state/federal threatened or endangered species (10)
- ☐ Significant migratory songbird/water fowl habitat or usage (10)
- ☐ Category 1 Wetland. See Question 1 Qualitative Rating (-10)

13

61.5

max 20 pts. subtotal

Metric 6. Plant communities, interspersions, microtopography.

6a. Wetland Vegetation Communities.
Score all present using 0 to 3 scale.

- ☒ 0 Aquatic bed
- ☒ 2 Emergent
- ☒ 2 Shrub
- ☒ 6 2 Forest
- ☐ Mudflats
- ☐ Open water
- ☐ Other

6b. horizontal (plan view) Interspersion.
Select only one.

- ☐ High (5)
- ☒ 3 X Moderately high(4)
- ☐ Moderate (3)
- ☐ Moderately low (2)
- ☐ Low (1)
- ☐ None (0)

6c. Coverage of invasive plants. Refer to Table 1 ORAM long form for list. Add or deduct points for coverage

- ☐ Extensive >75% cover (-5)
- ☒ -3 X Moderate 25-75% cover (-3)
- ☐ Sparse 5-25% cover (-1)
- ☐ Nearly absent <5% cover (0)
- ☐ Absent (1)

6d. Microtopography.

Score all present using 0 to 3 scale.

- ☒ 7 2 Vegetated hummocks/tussocks
- ☐ 1 Coarse woody debris >15cm (6in)
- ☐ 1 Standing dead >25cm (10in) dbh
- ☒ 3 Amphibian breeding pools

Vegetation Community Cover Scale

0	Absent or comprises <0.1ha (0.2471 acres) contiguous area
1	Present and either comprises small part of wetland's vegetation and is of moderate quality, or comprises a significant part but is of low quality
2	Present and either comprises significant part of wetland's vegetation and is of moderate quality or comprises a small part and is of high quality
3	Present and comprises significant part, or more, of wetland's vegetation and is of high quality

Narrative Description of Vegetation Quality

low	Low spp diversity and/or predominance of nonnative or disturbance tolerant native species
mod	Native spp are dominant component of the vegetation, although nonnative and/or disturbance tolerant native spp can also be present, and species diversity moderate to moderately high, but generally w/o presence of rare threatened or endangered spp
high	A predominance of native species, with nonnative spp and/or disturbance tolerant native spp absent or virtually absent, and high spp diversity and often, but not always, the presence of rare, threatened, or endangered spp

Mudflat and Open Water Class Quality

0	Absent <0.1ha (0.247 acres)
1	Low 0.1 to <1ha (0.247 to 2.47 acres)
2	Moderate 1 to <4ha (2.47 to 9.88 acres)
3	High 4ha (9.88 acres) or more

Microtopography Cover Scale

0	Absent
1	Present very small amounts or if more common of marginal quality
2	Present in moderate amounts, but not of highest quality or in small amounts of highest quality
3	Present in moderate or greater amounts and of highest quality

61.5

End of Quantitative Rating. Complete Categorization Worksheets.

ORAM Summary Worksheet

Wetland 14

		circle answer or insert score	Result
Narrative Rating	Question 1. Critical Habitat	No	If yes, Category 3.
	Question 2. Threatened or Endangered Species	No	If yes, Category 3.
	Question 3. High Quality Natural Wetland	No	If yes, Category 3.
	Question 4. Significant bird habitat	No	If yes, Category 3.
	Question 5. Category 1 Wetlands	No	If yes, Category 1.
	Question 6. Bogs	No	If yes, Category 3.
	Question 7. Fens	No	If yes, Category 3.
	Question 8a. Old Growth Forest	No	If yes, Category 3.
	Question 8b. Mature Forested Wetland	No	If yes, evaluate for Category 3; may also be 1 or 2.
	Question 9b. Lake Erie Wetlands - Restricted	No	If yes, evaluate for Category 3; may also be 1 or 2.
	Question 9d. Lake Erie Wetlands - Unrestricted with native plants	No	If yes, Category 3
	Question 9e. Lake Erie Wetlands - Unrestricted with invasive plants	No	If yes, evaluate for Category 3; may also be 1 or 2.
	Question 10. Oak Openings	No	If yes, Category 3
	Question 11. Relict Wet Prairies	No	If yes, evaluate for Category 3; may also be 1 or 2.
Quantitative Rating	Metric 1. Size	2	
	Metric 2. Buffers and surrounding land use	16	
	Metric 3. Hydrology	21.5	
	Metric 4. Habitat	15	
	Metric 5. Special Wetland Communities	0	
	Metric 6. Plant communities, interspersation, microtopography	16	
	TOTAL SCORE	61.5	Category based on score breakpoints 3

Complete Wetland Categorization Worksheet.

Wetland Categorization Worksheet

Wetland 14

Choices	Circle one		Evaluation of Categorization Result of ORAM
Did you answer "Yes" to any of the following questions: Narrative Rating Nos. 2, 3, 4, 6, 7, 8a, 9d, 10	YES <input type="checkbox"/> Wetland is categorized as a Category 3 wetland	NO <input checked="" type="checkbox"/>	Is quantitative rating score <i>less</i> than the Category 2 scoring threshold (<i>excluding</i> gray zone)? If yes, reevaluate the category of the wetland using the narrative criteria in OAC Rule 3745-1-54(C) and biological and/or functional assessments to determine if the wetland has been over-categorized by the ORAM
Did you answer "Yes" to any of the following questions: Narrative Rating Nos. 1, 8b, 9b, 9e, 11	YES <input type="checkbox"/> Wetland should be evaluated for possible Category 3 status	NO <input checked="" type="checkbox"/>	Evaluate the wetland using the 1) narrative criteria in OAC Rule 3745-1-54(C) and 2) the quantitative rating score. If the wetland is determined to be a Category 3 wetland using either of these, it should be categorized as a Category 3 wetland. Detailed biological and/or functional assessments may also be used to determine the wetland's category.
Did you answer "Yes" to Narrative Rating No. 5	YES <input type="checkbox"/> Wetland is categorized as a Category 1 wetland	NO <input checked="" type="checkbox"/>	Is quantitative rating score <i>greater</i> than the Category 2 scoring threshold (<i>including</i> any gray zone)? If yes, reevaluate the category of the wetland using the narrative criteria in OAC Rule 3745-1-54(C) and biological and/or functional assessments to determine if the wetland has been under-categorized by the ORAM
Does the quantitative score fall within the scoring range of a Category 1, 2, or 3 wetland?	YES <input checked="" type="checkbox"/> Wetland is assigned to the appropriate category based on the scoring range	NO <input type="checkbox"/>	If the score of the wetland is located within the scoring range for a particular category, the wetland should be assigned to that category. In all instances however, the narrative criteria described in OAC Rule 3745-1-54(C) can be used to clarify or change a categorization based on a quantitative score.
Does the quantitative score fall with the "gray zone" for Category 1 or 2 or Category 2 or 3 wetlands?	YES <input type="checkbox"/> Wetland is assigned to the higher of the two categories or assigned to a category based on detailed assessments and the narrative criteria	NO <input checked="" type="checkbox"/>	Rater has the option of assigning the wetland to the higher of the two categories or to assign a category based on the results of a nonrapid wetland assessment method, e.g. functional assessment, biological assessment, etc, and a consideration of the narrative criteria in OAC rule 3745-1-54(C).
Does the wetland otherwise exhibit <i>moderate</i> OR <i>superior</i> hydrologic OR habitat, OR recreational functions AND the wetland was <i>not</i> categorized as a Category 2 wetland (in the case of moderate functions) or a Category 3 wetland (in the case of superior functions) by this method?	YES <input type="checkbox"/> Wetland was undercategorized by this method. A written justification for recategorization should be provided on Background Information Form	NO <input checked="" type="checkbox"/> Wetland is assigned to category as determined by the ORAM.	A wetland may be undercategorized using this method, but still exhibit one or more superior functions, e.g. a wetland's biotic communities may be degraded by human activities, but the wetland may still exhibit superior hydrologic functions because of its type, landscape position, size, local or regional significance, etc. In this circumstance, the narrative criteria in OAC Rule 3745-1-54(C)(2) and (3) are controlling, and the under-categorization should be corrected. A written justification with supporting reasons or information for this determination should be provided.

Final Category			
Choose one	Category 1	Category 2	Category 3
	<input type="checkbox"/>	<input type="checkbox"/>	<input checked="" type="checkbox"/>

End of Ohio Rapid Assessment Method for Wetlands.

Version 5.0	Ohio Rapid Assessment Method for Wetlands 10 Page Form for Wetland Categorization	
	Background Information Scoring Boundary Worksheet Narrative Rating Field Form Quantitative Rating ORAM Summary Worksheet Wetland Categorization Worksheet	Ohio EPA, Division of Surface Water Final: February 1, 2001

Instructions

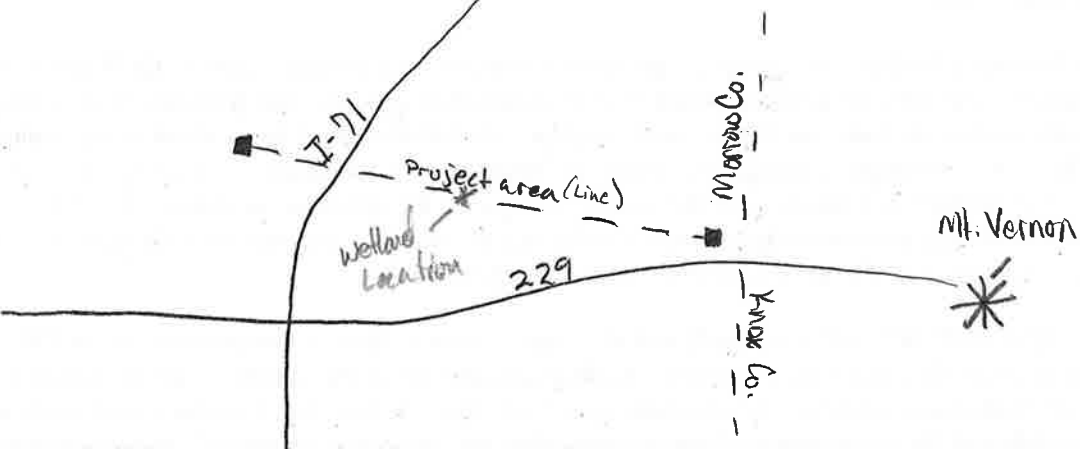
The investigator is *STRONGLY URGED* to read the Manual for Using the Ohio Rapid Assessment Method for Wetlands for further elaboration and discussion of the questions below prior to using the rating forms.

The Narrative Rating is designed to categorize a wetland or to provide alerts to the Rater based on the presence or possible presence of threatened or endangered species. The presence or proximity of such species is often an indicator of the quality and lack of disturbance of the wetland being evaluated. In addition, it is designed to categorize certain wetlands as very low quality (Category 1) or very high quality (Category 3) regardless of the wetland's score on the Quantitative Rating. In addition, the Narrative Rating also alerts the investigator that a particular wetland *may* be a Category 3 wetland, again, regardless of the wetland's score on the Quantitative Rating.

It is *VERY IMPORTANT* to properly and thoroughly answer each of the questions in the ORAM in order to properly categorize a wetland. To *properly* answer all the questions, the boundaries of the wetland being assessed must be correctly identified. Refer to Scoring Boundary worksheet and the User's Manual for a discussion of how to determine the "scoring boundaries." In some instances, the scoring boundaries may differ from the "jurisdictional boundaries."

Refer to the most recent ORAM Score Calibration Report for the scoring breakpoints between wetland categories. The most recent version of this document is posted on Ohio EPA's Division of Surface Water web page at: <http://www.epa.ohio.gov/dsw/wetlands/WetlandEcologySection.aspx>

Background Information

Name:	Nathan Noland		
Date:	8/16/2016		
Affiliation:	Stantec		
Address:	11687 Lebanon Rd Cincinnati, OH 45241		
Phone Number:	513-842-8200		
e-mail address:	nathan.noland@stantec.com		
Name of Wetland:	Wetland 16		
Vegetation Community(ies):	PSS		
HGM Class(es):	Depression		
Location of Wetland: include map, address, north arrow, landmarks, distances, roads, etc.			
Lat/Long or UTM Coordinate	40.435456, -82.759971		
USGS Quad Name	Marengo		
County	Morrow		
Township	Marengo		
Section and Subsection	N/A		
Hydrologic Unit Code	050600011302		
Site Visit	None		
National Wetland Inventory Map	None		
Ohio Wetland Inventory Map	N/A		
Soil Survey	Belt; Beemington silt loam, 0-2% slopes		
Delineation report/map	See Ecological Resource Report		

Name of Wetland: <u>Wetland 15</u>	
Wetland Size (acres, hectares): <u>≈ 0.12 ac</u>	
Sketch: Include north arrow, relationship with other surface waters, vegetation zones, etc.	
Comments, Narrative Discussion, Justification of Category Changes:	
<p>See Ecological Resource Report</p>	
Final score : <u>27</u>	Category: <u>1</u>

Scoring Boundary Worksheet

Wetland 16

INSTRUCTIONS. The initial step in completing the ORAM is to identify the “scoring boundaries” of the wetland being rated. In many instances this determination will be relatively easy and the scoring boundaries will coincide with the “jurisdictional boundaries.” For example, the scoring boundary of an isolated cattail marsh located in the middle of a farm field will likely be the same as that wetland’s jurisdictional boundaries. In other instances, however, the scoring boundary will not be as easily determined. Wetlands that are small or isolated from other surface waters often form large contiguous areas or heterogeneous complexes of wetland and upland. In separating wetlands for scoring purposes, the hydrologic regime of the wetland is the main criterion that should be used. Boundaries between contiguous or connected wetlands should be established where the volume, flow, or velocity of water moving through the wetland changes significantly. *Areas with a high degree of hydrologic interaction should be scored as a single wetland.* In determining a wetland’s scoring boundaries, use the guidelines in the ORAM Manual Section 5.0. In certain instances, it may be difficult to establish the scoring boundary for the wetland being rated. These problem situations include wetlands that form a patchwork on the landscape, wetlands divided by artificial boundaries like property fences, roads, or railroad embankments, wetlands that are contiguous with streams, lakes, or rivers, and estuarine or coastal wetlands. These situations are discussed below, however, it is recommended that Rater contact Ohio EPA, Division of Surface Water, 401/Wetlands Section if there are additional questions or a need for further clarification of the appropriate scoring boundaries of a particular wetland.

#	Steps in properly establishing scoring boundaries	done?	not applicable
Step 1	Identify the wetland area of interest. This may be the site of a proposed impact, a reference site, conservation site, etc.	<input checked="" type="checkbox"/>	<input type="checkbox"/>
Step 2	Identify the locations where there is physical evidence that hydrology changes rapidly. Such evidence includes both natural and human-induced changes including, constrictions caused by berms or dikes, points where the water velocity changes rapidly at rapids or falls, points where significant inflows occur at the confluence of rivers, or other factors that may restrict hydrologic interaction between the wetlands or parts of a single wetland.	<input checked="" type="checkbox"/>	<input type="checkbox"/>
Step 3	Delineate the boundary of the wetland to be rated such that all areas of interest that are contiguous to and within the areas where the hydrology does not change significantly, i.e. areas that have a high degree of hydrologic interaction are included within the scoring boundary.	<input checked="" type="checkbox"/>	<input type="checkbox"/>
Step 4	Determine if artificial boundaries, such as property lines, state lines, roads, railroad embankments, etc., are present. These should not be used to establish scoring boundaries unless they coincide with areas where the hydrologic regime changes.	<input checked="" type="checkbox"/>	<input type="checkbox"/>
Step 5	In all instances, the Rater may enlarge the minimum scoring boundaries discussed here to score together wetlands that could be scored separately.	<input type="checkbox"/>	<input checked="" type="checkbox"/>
Step 6	Consult ORAM Manual Section 5.0 for how to establish scoring boundaries for wetlands that form a patchwork on the landscape, divided by artificial boundaries, contiguous to streams, lakes or rivers, or for dual classifications.	<input checked="" type="checkbox"/>	<input type="checkbox"/>

End of Scoring Boundary Determination. Begin Narrative Rating on next page.

Narrative Rating

Wetland 16

INSTRUCTIONS. Answer each of the following questions. Questions 1, 2, 3 and 4 should be answered based on information obtained from the site visit or the literature *and* by submitting a Data Services Request to the Ohio Department of Natural Resources, Division of Natural Areas and Preserves, Natural Heritage Data Services, 1889 Fountain Square Court, Building F-1, Columbus, Ohio 43224, 614-265-6453 (phone), 614-265-3096 (fax), <http://www.dnr.state.oh.us/dnap>. The remaining questions are designed to be answered primarily by the results of the site visit. Refer to the User's Manual for descriptions of these wetland types. Note: "Critical habitat" is legally defined in the Endangered Species Act and is the geographic area containing physical or biological features essential to the conservation of a listed species or as an area that may require special management considerations or protection. The Rater should contact the Region 3 Headquarters or the Columbus Ecological Services Office for updates as to whether critical habitat has been designated for other federally listed threatened or endangered species. "Documented" means the wetland is listed in the appropriate State of Ohio database.

#	Question	Circle one	
1	Critical Habitat. Is the wetland in a township, section, or subsection of a United States Geological Survey 7.5 minute Quadrangle that has been designated by the U.S. Fish and Wildlife Service as "critical habitat" for any threatened or endangered plant or animal species? Note: as of January 1, 2001, of the federally listed endangered or threatened species which can be found in Ohio, the Indiana Bat has had critical habitat designated (50 CFR 17.95(a)) and the piping plover has had critical habitat proposed (65 FR 41812 July 6, 2000).	YES <input type="checkbox"/> Wetland should be evaluated for possible Category 3 status Go to Question 2	NO <input checked="" type="checkbox"/> Go to Question 2
2	Threatened or Endangered Species. Is the wetland known to contain an individual of, or documented occurrences of federal or state-listed threatened or endangered plant or animal species?	YES <input type="checkbox"/> Wetland is a Category 3 wetland. Go to Question 3	NO <input checked="" type="checkbox"/> Go to Question 3
3	Documented High Quality Wetland. Is the wetland on record in Natural Heritage Database as a high quality wetland?	YES <input type="checkbox"/> Wetland is a Category 3 wetland Go to Question 4	NO <input checked="" type="checkbox"/> Go to Question 4
4	Significant Breeding or Concentration Area. Does the wetland contain documented regionally significant breeding or nonbreeding waterfowl, neotropical songbird, or shorebird concentration areas?	YES <input type="checkbox"/> Wetland is a Category 3 wetland Go to Question 5	NO <input checked="" type="checkbox"/> Go to Question 5
5	Category 1 Wetlands. Is the wetland less than 0.5 hectares (1 acre) in size and hydrologically isolated and either 1) comprised of vegetation that is dominated (greater than eighty per cent areal cover) by <i>Phalaris arundinacea</i> , <i>Lythrum salicaria</i> , or <i>Phragmites australis</i> , or 2) an acidic pond created or excavated on mined lands that has little or no vegetation?	YES <input type="checkbox"/> Wetland is a Category 1 wetland Go to Question 6	NO <input checked="" type="checkbox"/> Go to Question 6
6	Bogs. Is the wetland a peat-accumulating wetland that 1) has no significant inflows or outflows, 2) supports acidophilic mosses, particularly <i>Sphagnum</i> spp., 3) the acidophilic mosses have >30% cover, 4) at least one species from Table 1 is present, and 5) the cover of invasive species (see Table 1) is <25%?	YES <input type="checkbox"/> Wetland is a Category 3 wetland Go to Question 7	NO <input checked="" type="checkbox"/> Go to Question 7
7	Fens. Is the wetland a carbon accumulating (peat, muck) wetland that is saturated during most of the year, primarily by a discharge of free flowing, mineral rich, ground water with a circumneutral pH (5.5-9.0) and with one or more plant species listed in Table 1 and the cover of invasive species listed in Table 1 is <25%?	YES <input type="checkbox"/> Wetland is a Category 3 wetland Go to Question 8a	NO <input checked="" type="checkbox"/> Go to Question 8a
8a	"Old Growth Forest." Is the wetland a forested wetland and is the forest characterized by, but not limited to, the following characteristics: overstory canopy trees of great age (exceeding at least 50% of a projected maximum attainable age for a species); little or no evidence of human-caused understory disturbance during the past 80 to 100 years; an all-aged structure and multilayered canopies; aggregations of canopy trees interspersed with canopy gaps; and significant numbers of standing dead snags and downed logs?	YES <input type="checkbox"/> Wetland is a Category 3 wetland. Go to Question 8b	NO <input checked="" type="checkbox"/> Go to Question 8b

8b	Mature forested wetlands. Is the wetland a forested wetland with 50% or more of the cover of upper forest canopy consisting of deciduous trees with large diameters at breast height (dbh), generally diameters greater than 45cm (17.7in) dbh?	YES <input type="checkbox"/> Wetland should be evaluated for possible Category 3 status. Go to Question 9a	NO <input checked="" type="checkbox"/> Go to Question 9a
9a	Lake Erie coastal and tributary wetlands. Is the wetland located at an elevation less than 575 feet on the USGS map, adjacent to this elevation, or along a tributary to Lake Erie that is accessible to fish?	YES <input type="checkbox"/> Go to Question 9b	NO <input checked="" type="checkbox"/> Go to Question 10
9b	Does the wetland's hydrology result from measures designed to prevent erosion and the loss of aquatic plants, i.e. the wetland is partially hydrologically restricted from Lake Erie due to lakeward or landward dikes or other hydrological controls?	YES <input type="checkbox"/> Wetland should be evaluated for possible Category 3 status Go to Question 10	NO <input type="checkbox"/> Go to Question 9c
9c	Are Lake Erie water levels the wetland's primary hydrological influence, i.e. the wetland is hydrologically unrestricted (no lakeward or upland border alterations), or the wetland can be characterized as an "estuarine" wetland with lake and river influenced hydrology. These include sandbar deposition wetlands, estuarine wetlands, river mouth wetlands, or those dominated by submersed aquatic vegetation.	YES <input type="checkbox"/> Go to Question 9d	NO <input type="checkbox"/> Go to Question 10
9d	Does the wetland have a predominance of native species within its vegetation communities, although non-native or disturbance tolerant native species can also be present?	YES <input type="checkbox"/> Wetland is a Category 3 wetland Go to Question 10	NO <input type="checkbox"/> Go to Question 9e
9e	Does the wetland have a predominance of non-native or disturbance tolerant native plant species within its vegetation communities?	YES <input type="checkbox"/> Wetland should be evaluated for possible Category 3 status Go to Question 10	NO <input checked="" type="checkbox"/> Go to Question 10
10	Lake Plain Sand Prairies (Oak Openings) Is the wetland located in Lucas, Fulton, Henry, or Wood Counties and can the wetland be characterized by the following description: the wetland has a sandy substrate with interspersed organic matter, a water table often within several inches of the surface, and often with a dominance of the gramineous vegetation listed in Table 1 (woody species may also be present). The Ohio Department of Natural Resources Division of Natural Areas and Preserves can provide assistance in confirming this type of wetland and its quality.	YES <input type="checkbox"/> Wetland is a Category 3 wetland. Go to Question 11	NO <input checked="" type="checkbox"/> Go to Question 11
11	Relict Wet Prairies. Is the wetland a relict wet prairie community dominated by some or all of the species in Table 1. Extensive prairies were formerly located in the Darby Plains (Madison and Union Counties), Sandusky Plains (Wyandot, Crawford, and Marion Counties), northwest Ohio (e.g. Erie, Huron, Lucas, Wood Counties), and portions of western Ohio Counties (e.g. Darke, Mercer, Miami, Montgomery, Van Wert etc.).	YES <input type="checkbox"/> Wetland should be evaluated for possible Category 3 status Complete Quantitative Rating	NO <input checked="" type="checkbox"/> Complete Quantitative Rating

Wetland 16

Table 1. Characteristic plant species.

invasive/exotic spp	fen species	bog species	Oak Opening species	wet prairie species
<i>Lythrum salicaria</i>	<i>Zygadenus elegans</i> var. <i>glaucus</i>	<i>Calla palustris</i>	<i>Carex cryptolepis</i>	<i>Calamagrostis canadensis</i>
<i>Myriophyllum spicatum</i>	<i>Cacalia plantaginea</i>	<i>Carex atlantica</i> var. <i>capillacea</i>	<i>Carex lasiocarpa</i>	<i>Calamagrostis stricta</i>
<i>Najas minor</i>	<i>Carex flava</i>	<i>Carex echinata</i>	<i>Carex stricta</i>	<i>Carex atherodes</i>
<i>Phalaris arundinacea</i>	<i>Carex sterilis</i>	<i>Carex oligosperma</i>	<i>Cladium mariscoides</i>	<i>Carex buxbaumii</i>
<i>Phragmites australis</i>	<i>Carex stricta</i>	<i>Carex trisperma</i>	<i>Calamagrostis stricta</i>	<i>Carex pellita</i>
<i>Potamogeton crispus</i>	<i>Deschampsia caespitosa</i>	<i>Chamaedaphne calyculata</i>	<i>Calamagrostis canadensis</i>	<i>Carex sartwellii</i>
<i>Ranunculus ficaria</i>	<i>Eleocharis rostellata</i>	<i>Decodon verticillatus</i>	<i>Quercus palustris</i>	<i>Gentiana andrewsii</i>
<i>Rhamnus frangula</i>	<i>Eriophorum viridicarinarum</i>	<i>Eriophorum virginicum</i>		<i>Helianthus grosseserratus</i>
<i>Typha angustifolia</i>	<i>Gentianopsis</i> spp.	<i>Larix laricina</i>		<i>Liatris spicata</i>
<i>Typha xglauca</i>	<i>Lobelia kalmii</i>	<i>Nemopanthus mucronatus</i>		<i>Lysimachia quadriflora</i>
	<i>Parnassia glauca</i>	<i>Scheuchzeria palustris</i>		<i>Lythrum alatum</i>
	<i>Potentilla fruticosa</i>	<i>Sphagnum</i> spp.		<i>Pycnanthemum virginianum</i>
	<i>Rhamnus alnifolia</i>	<i>Vaccinium macrocarpon</i>		<i>Silphium terebinthinaceum</i>
	<i>Rhynchospora capillacea</i>	<i>Vaccinium corymbosum</i>		<i>Sorghastrum nutans</i>
	<i>Salix candida</i>	<i>Vaccinium oxycoccos</i>		<i>Spartina pectinata</i>
	<i>Salix myricoides</i>	<i>Woodwardia virginica</i>		<i>Solidago riddellii</i>
	<i>Salix serissima</i>	<i>Xyris difformis</i>		
	<i>Solidago ohioensis</i>			
	<i>Tofieldia glutinosa</i>			
	<i>Triglochin maritimum</i>			
	<i>Triglochin palustre</i>			

End of Narrative Rating. Begin Quantitative Rating on next page.

Site: <u>Wetland 16</u>	Rater(s): <u>N. Noland</u>	Date: <u>8/16/2016</u>
--------------------------------	-----------------------------------	-------------------------------

Metric 1. Wetland Area (size).

1	1	max 6 pts. subtotal Select one size class and assign score. <ul style="list-style-type: none"> <input type="checkbox"/> >50 acres (>20.2ha) (6 pts) <input type="checkbox"/> 25 to <50 acres (10.1 to <20.2ha) (5 pts) <input type="checkbox"/> 10 to <25 acres (4 to <10.1ha) (4 pts) <input type="checkbox"/> 3 to <10 acres (1.2 to <4ha) (3 pts) <input type="checkbox"/> 0.3 to <3 acres (0.12 to <1.2ha) (2pts) <input checked="" type="checkbox"/> 0.1 to <0.3 acres (0.04 to <0.12ha) (1 pt) <input type="checkbox"/> <0.1 acres (0.04ha) (0 pts)
---	---	---

Metric 2. Upland buffers and surrounding land use.

5	6	max 14 pts. subtotal <p>2a. Calculate average buffer width. Select only one and assign score. Do not double check.</p> <ul style="list-style-type: none"> <input type="checkbox"/> WIDE. Buffers average 50m (164ft) or more around wetland perimeter (7) <input type="checkbox"/> MEDIUM. Buffers average 25m to <50m (82 to <164ft) around wetland perimeter (4) <input checked="" type="checkbox"/> NARROW. Buffers average 10m to <25m (32ft to <82ft) around wetland perimeter (1) <input type="checkbox"/> VERY NARROW. Buffers average <10m (<32ft) around wetland perimeter (0) <p>2b. Intensity of surrounding land use. Select one or double check and average.</p> <ul style="list-style-type: none"> <input type="checkbox"/> VERY LOW. 2nd growth or older forest, prairie, savannah, wildlife area, etc. (7) <input checked="" type="checkbox"/> LOW. Old field (>10 years), shrub land, young second growth forest. (5) <input checked="" type="checkbox"/> MODERATELY HIGH. Residential, fenced pasture, park, conservation tillage, new fallow field. (3) <input type="checkbox"/> HIGH. Urban, industrial, open pasture, row cropping, mining, construction. (1)
---	---	---

Metric 3. Hydrology.

9	15	max 30 pts. subtotal <div style="display: flex; justify-content: space-between;"> <div style="width: 48%;"> <p>3a. Sources of Water. Score all that apply.</p> <ul style="list-style-type: none"> <input type="checkbox"/> High pH groundwater (5) <input type="checkbox"/> Other groundwater (3) <input checked="" type="checkbox"/> Precipitation (1) <input type="checkbox"/> Seasonal/Intermittent surface water (3) <input type="checkbox"/> Perennial surface water (lake or stream) (5) <p>3c. Maximum water depth. Select only one and assign score.</p> <ul style="list-style-type: none"> <input type="checkbox"/> >0.7 (27.6in) (3) <input type="checkbox"/> 0.4 to 0.7m (15.7 to 27.6in) (2) <input checked="" type="checkbox"/> <0.4m (<15.7in) (1) <p>3e. Modifications to natural hydrologic regime. Score one or double check and average.</p> <ul style="list-style-type: none"> <input checked="" type="checkbox"/> None or none apparent (12) <input checked="" type="checkbox"/> Recovered (7) <input checked="" type="checkbox"/> Recovering (3) <input type="checkbox"/> Recent or no recovery (1) </div> <div style="width: 48%;"> <p>3b. Connectivity. Score all that apply.</p> <ul style="list-style-type: none"> <input type="checkbox"/> 100 year floodplain (1) <input checked="" type="checkbox"/> Between stream/lake and other human use (1) <input type="checkbox"/> Part of wetland/upland (e.g. forest), complex (1) <input type="checkbox"/> Part of riparian or upland corridor (1) <p>3d. Duration inundation/saturation. Score one or dbl check.</p> <ul style="list-style-type: none"> <input type="checkbox"/> Semi- to permanently inundated/saturated (4) <input type="checkbox"/> Regularly inundated/saturated (3) <input checked="" type="checkbox"/> Seasonally inundated (2) <input checked="" type="checkbox"/> Seasonally saturated in upper 30cm (12in) (1) </div> </div> <div style="border: 1px solid black; padding: 5px; margin-top: 10px;"> <p>Check all disturbances observed</p> <table style="width: 100%;"> <tr> <td><input checked="" type="checkbox"/> ditch</td> <td><input type="checkbox"/> point source (nonstormwater)</td> </tr> <tr> <td><input type="checkbox"/> tile</td> <td><input checked="" type="checkbox"/> filling/grading</td> </tr> <tr> <td><input type="checkbox"/> dike</td> <td><input type="checkbox"/> road bed/RR track</td> </tr> <tr> <td><input type="checkbox"/> weir</td> <td><input type="checkbox"/> dredging</td> </tr> <tr> <td><input type="checkbox"/> stormwater input</td> <td><input type="checkbox"/> other _____</td> </tr> </table> </div>	<input checked="" type="checkbox"/> ditch	<input type="checkbox"/> point source (nonstormwater)	<input type="checkbox"/> tile	<input checked="" type="checkbox"/> filling/grading	<input type="checkbox"/> dike	<input type="checkbox"/> road bed/RR track	<input type="checkbox"/> weir	<input type="checkbox"/> dredging	<input type="checkbox"/> stormwater input	<input type="checkbox"/> other _____
<input checked="" type="checkbox"/> ditch	<input type="checkbox"/> point source (nonstormwater)											
<input type="checkbox"/> tile	<input checked="" type="checkbox"/> filling/grading											
<input type="checkbox"/> dike	<input type="checkbox"/> road bed/RR track											
<input type="checkbox"/> weir	<input type="checkbox"/> dredging											
<input type="checkbox"/> stormwater input	<input type="checkbox"/> other _____											

Metric 4. Habitat Alteration and Development.

10	25	max 20 pts. subtotal <p>4a. Substrate disturbance. Score one or double check and average.</p> <ul style="list-style-type: none"> <input type="checkbox"/> None or none apparent (4) <input checked="" type="checkbox"/> Recovered (3) <input type="checkbox"/> Recovering (2) <input type="checkbox"/> Recent or no recovery (1) <p>4b. Habitat development. Select only one and assign score.</p> <ul style="list-style-type: none"> <input type="checkbox"/> Excellent (7) <input type="checkbox"/> Very good (6) <input type="checkbox"/> Good (5) <input type="checkbox"/> Moderately good (4) <input checked="" type="checkbox"/> Fair (3) <input checked="" type="checkbox"/> Poor to fair (2) <input type="checkbox"/> Poor (1) <p>4c. Habitat alteration. Score one or double check and average.</p> <ul style="list-style-type: none"> <input type="checkbox"/> None or none apparent (9) <input checked="" type="checkbox"/> Recovered (6) <input checked="" type="checkbox"/> Recovering (3) <input type="checkbox"/> Recent or no recovery (1)
----	----	---

Check all disturbances observed

<input type="checkbox"/> mowing	<input type="checkbox"/> shrub/sapling removal
<input type="checkbox"/> grazing	<input type="checkbox"/> herbaceous/aquatic bed removal
<input checked="" type="checkbox"/> clearcutting	<input type="checkbox"/> sedimentation
<input type="checkbox"/> selective cutting	<input type="checkbox"/> dredging
<input type="checkbox"/> woody debris removal	<input type="checkbox"/> farming
<input checked="" type="checkbox"/> toxic pollutants	<input type="checkbox"/> nutrient enrichment

25

subtotal this page

Site: <u>Wetland 16</u>	Rater(s): <u>N. Noland</u>	Date: <u>8/16/2016</u>
-------------------------	----------------------------	------------------------

25

subtotal first page

0	25
max 10 pts.	subtotal

Metric 5. Special Wetlands.

Check all that apply and score as indicated.

- ☐ Bog (10)
- ☐ Fen (10)
- ☐ Old growth forest (10)
- ☐ Mature forested wetland (5)
- ☐ Lake Erie coastal/tributary wetland-unrestricted hydrology (10)
- ☐ Lake Erie coastal/tributary wetland-restricted hydrology (5)
- ☐ Lake Plain Sand Prairies (Oak Openings) (10)
- ☐ Relict Wet Prairies (10)
- ☐ Known occurrence state/federal threatened or endangered species (10)
- ☐ Significant migratory songbird/water fowl habitat or usage (10)
- ☐ Category 1 Wetland. See Question 1 Qualitative Rating (-10)

2	27
max 20 pts.	subtotal

Metric 6. Plant communities, interspersions, microtopography.

6a. Wetland Vegetation Communities.

Score all present using 0 to 3 scale.

- ☐ Aquatic bed
- ☒ Emergent
- ☒ Shrub
- ☐ Forest
- ☐ Mudflats
- ☐ Open water
- ☐ Other

6b. horizontal (plan view) Interspersion.

Select only one.

- ☐ High (5)
- ☐ Moderately high(4)
- ☐ Moderate (3)
- ☒ Moderately low (2)
- ☒ Low (1)
- ☐ None (0)

6c. Coverage of invasive plants. Refer to Table 1 ORAM long form for list. Add or deduct points for coverage

- ☐ Extensive >75% cover (-5)
- ☐ Moderate 25-75% cover (-3)
- ☒ Sparse 5-25% cover (-1)
- ☐ Nearly absent <5% cover (0)
- ☐ Absent (1)

6d. Microtopography.

Score all present using 0 to 3 scale.

- ☒ Vegetated hummocks/tussocks
- ☐ Coarse woody debris >15cm (6in)
- ☐ Standing dead >25cm (10in) dbh
- ☐ Amphibian breeding pools

Vegetation Community Cover Scale

0	Absent or comprises <0.1ha (0.2471 acres) contiguous area
1	Present and either comprises small part of wetland's vegetation and is of moderate quality, or comprises a significant part but is of low quality
2	Present and either comprises significant part of wetland's vegetation and is of moderate quality or comprises a small part and is of high quality
3	Present and comprises significant part, or more, of wetland's vegetation and is of high quality

Narrative Description of Vegetation Quality

low	Low spp diversity and/or predominance of nonnative or disturbance tolerant native species
mod	Native spp are dominant component of the vegetation, although nonnative and/or disturbance tolerant native spp can also be present, and species diversity moderate to moderately high, but generally w/o presence of rare threatened or endangered spp
high	A predominance of native species, with nonnative spp and/or disturbance tolerant native spp absent or virtually absent, and high spp diversity and often, but not always, the presence of rare, threatened, or endangered spp

Mudflat and Open Water Class Quality

0	Absent <0.1ha (0.247 acres)
1	Low 0.1 to <1ha (0.247 to 2.47 acres)
2	Moderate 1 to <4ha (2.47 to 9.88 acres)
3	High 4ha (9.88 acres) or more

Microtopography Cover Scale

0	Absent
1	Present very small amounts or if more common of marginal quality
2	Present in moderate amounts, but not of highest quality or in small amounts of highest quality
3	Present in moderate or greater amounts and of highest quality

27

End of Quantitative Rating. Complete Categorization Worksheets.

ORAM Summary Worksheet

Wetland 16

		circle answer or insert score	Result
Narrative Rating	Question 1 Critical Habitat	No	If yes, Category 3.
	Question 2. Threatened or Endangered Species	No	If yes, Category 3.
	Question 3. High Quality Natural Wetland	No	If yes, Category 3.
	Question 4. Significant bird habitat	No	If yes, Category 3.
	Question 5. Category 1 Wetlands	No	If yes, Category 1.
	Question 6. Bogs	No	If yes, Category 3.
	Question 7. Fens	No	If yes, Category 3.
	Question 8a. Old Growth Forest	No	If yes, Category 3.
	Question 8b. Mature Forested Wetland	No	If yes, evaluate for Category 3; may also be 1 or 2.
	Question 9b. Lake Erie Wetlands - Restricted	No	If yes, evaluate for Category 3; may also be 1 or 2.
	Question 9d. Lake Erie Wetlands - Unrestricted with native plants	No	If yes, Category 3
	Question 9e. Lake Erie Wetlands - Unrestricted with invasive plants	No	If yes, evaluate for Category 3; may also be 1 or 2.
	Question 10. Oak Openings	No	If yes, Category 3
Quantitative Rating	Question 11. Relict Wet Prairies	No	If yes, evaluate for Category 3; may also be 1 or 2.
	Metric 1. Size	1	
	Metric 2. Buffers and surrounding land use	5	
	Metric 3. Hydrology	9	
	Metric 4. Habitat	10	
	Metric 5. Special Wetland Communities	0	
	Metric 6. Plant communities, interspersed, microtopography	2	
	TOTAL SCORE	27	Category based on score breakpoints 1

Complete Wetland Categorization Worksheet.

Wetland Categorization Worksheet

Wetland 16

Choices	Circle one		Evaluation of Categorization Result of ORAM
Did you answer "Yes" to any of the following questions: Narrative Rating Nos. 2, 3, 4, 6, 7, 8a, 9d, 10	YES <input type="checkbox"/> Wetland is categorized as a Category 3 wetland	NO <input checked="" type="checkbox"/>	Is quantitative rating score <i>less</i> than the Category 2 scoring threshold (<i>excluding</i> gray zone)? If yes, reevaluate the category of the wetland using the narrative criteria in OAC Rule 3745-1-54(C) and biological and/or functional assessments to determine if the wetland has been over-categorized by the ORAM
Did you answer "Yes" to any of the following questions: Narrative Rating Nos. 1, 8b, 9b, 9e, 11	YES <input type="checkbox"/> Wetland should be evaluated for possible Category 3 status	NO <input checked="" type="checkbox"/>	Evaluate the wetland using the 1) narrative criteria in OAC Rule 3745-1-54(C) and 2) the quantitative rating score. If the wetland is determined to be a Category 3 wetland using either of these, it should be categorized as a Category 3 wetland. Detailed biological and/or functional assessments may also be used to determine the wetland's category.
Did you answer "Yes" to Narrative Rating No. 5	YES <input type="checkbox"/> Wetland is categorized as a Category 1 wetland	NO <input checked="" type="checkbox"/>	Is quantitative rating score <i>greater</i> than the Category 2 scoring threshold (<i>including</i> any gray zone)? If yes, reevaluate the category of the wetland using the narrative criteria in OAC Rule 3745-1-54(C) and biological and/or functional assessments to determine if the wetland has been under-categorized by the ORAM
Does the quantitative score fall within the scoring range of a Category 1, 2, or 3 wetland?	YES <input checked="" type="checkbox"/> Wetland is assigned to the appropriate category based on the scoring range	NO <input type="checkbox"/>	If the score of the wetland is located within the scoring range for a particular category, the wetland should be assigned to that category. In all instances however, the narrative criteria described in OAC Rule 3745-1-54(C) can be used to clarify or change a categorization based on a quantitative score.
Does the quantitative score fall with the "gray zone" for Category 1 or 2 or Category 2 or 3 wetlands?	YES <input type="checkbox"/> Wetland is assigned to the higher of the two categories or assigned to a category based on detailed assessments and the narrative criteria	NO <input checked="" type="checkbox"/>	Rater has the option of assigning the wetland to the higher of the two categories or to assign a category based on the results of a nonrapid wetland assessment method, e.g. functional assessment, biological assessment, etc. and a consideration of the narrative criteria in OAC rule 3745-1-54(C).
Does the wetland otherwise exhibit <i>moderate</i> OR <i>superior</i> hydrologic OR habitat, OR recreational functions AND the wetland was <i>not</i> categorized as a Category 2 wetland (in the case of moderate functions) or a Category 3 wetland (in the case of superior functions) by this method?	YES <input type="checkbox"/> Wetland was undercategorized by this method. A written justification for recategorization should be provided on Background Information Form	NO <input checked="" type="checkbox"/> Wetland is assigned to category as determined by the ORAM.	A wetland may be undercategorized using this method, but still exhibit one or more superior functions, e.g. a wetland's biotic communities may be degraded by human activities, but the wetland may still exhibit superior hydrologic functions because of its type, landscape position, size, local or regional significance, etc. In this circumstance, the narrative criteria in OAC Rule 3745-1-54(C)(2) and (3) are controlling, and the under-categorization should be corrected. A written justification with supporting reasons or information for this determination should be provided.

Choose one	Final Category		
	Category 1	Category 2	Category 3
	<input checked="" type="checkbox"/>	<input type="checkbox"/>	<input type="checkbox"/>

End of Ohio Rapid Assessment Method for Wetlands.

Version 5.0	Ohio Rapid Assessment Method for Wetlands 10 Page Form for Wetland Categorization	
	Background Information Scoring Boundary Worksheet Narrative Rating Field Form Quantitative Rating ORAM Summary Worksheet Wetland Categorization Worksheet	Ohio EPA, Division of Surface Water Final: February 1, 2001

Instructions

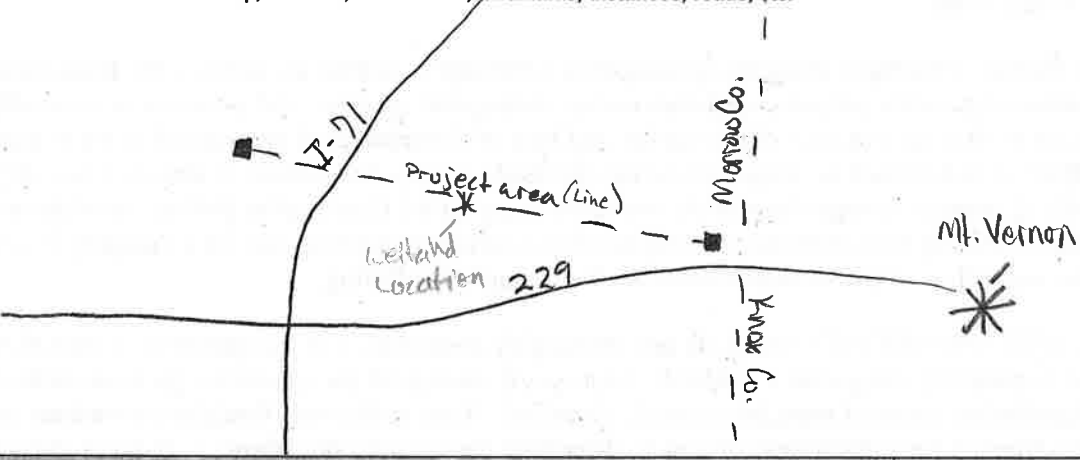
The investigator is *STRONGLY URGED* to read the Manual for Using the Ohio Rapid Assessment Method for Wetlands for further elaboration and discussion of the questions below prior to using the rating forms.

The Narrative Rating is designed to categorize a wetland or to provide alerts to the Rater based on the presence or possible presence of threatened or endangered species. The presence or proximity of such species is often an indicator of the quality and lack of disturbance of the wetland being evaluated. In addition, it is designed to categorize certain wetlands as very low quality (Category 1) or very high quality (Category 3) regardless of the wetland's score on the Quantitative Rating. In addition, the Narrative Rating also alerts the investigator that a particular wetland *may* be a Category 3 wetland, again, regardless of the wetland's score on the Quantitative Rating.

It is *VERY IMPORTANT* to properly and thoroughly answer each of the questions in the ORAM in order to properly categorize a wetland. To *properly* answer all the questions, the boundaries of the wetland being assessed must be correctly identified. Refer to Scoring Boundary worksheet and the User's Manual for a discussion of how to determine the "scoring boundaries." In some instances, the scoring boundaries may differ from the "jurisdictional boundaries."

Refer to the most recent ORAM Score Calibration Report for the scoring breakpoints between wetland categories. The most recent version of this document is posted on Ohio EPA's Division of Surface Water web page at: <http://www.epa.ohio.gov/dsw/wetlands/WetlandEcologySection.aspx>

Background Information

Name:	Nathan Noland		
Date:	8/16/2016		
Affiliation:	Stantec		
Address:	11687 Lebanon Rd Cincinnati, OH 45241		
Phone Number:	513-842-8200		
e-mail address:	nathan.noland@stantec.com		
Name of Wetland:	Wetland 17		
Vegetation Community(ies):	PEM		
HGM Class(es):	Depression		
Location of Wetland: include map, address, north arrow, landmarks, distances, roads, etc.			
Lat/Long or UTM Coordinate	40.435747, -82.761703		
USGS Quad Name	Morengo		
County	Morrow		
Township	Morengo		
Section and Subsection	None		
Hydrologic Unit Code	050600011302		
Site Visit	None		
National Wetland Inventory Map	None		
Ohio Wetland Inventory Map	N/A		
Soil Survey	Co; Condit silt loam, 0-1% slopes		
Delineation report/map	See Ecological Resource Report		

Name of Wetland: <u>Wetland 17</u>	
Wetland Size (acres, hectares): <u>≈ 0.45 ac</u>	
Sketch: Include north arrow, relationship with other surface waters, vegetation zones, etc.	
Comments, Narrative Discussion, Justification of Category Changes:	
<p>See Ecological Resource Report</p>	
Final score :	Category:

Scoring Boundary Worksheet

Wetland 17

INSTRUCTIONS. The initial step in completing the ORAM is to identify the “scoring boundaries” of the wetland being rated. In many instances this determination will be relatively easy and the scoring boundaries will coincide with the “jurisdictional boundaries.” For example, the scoring boundary of an isolated cattail marsh located in the middle of a farm field will likely be the same as that wetland’s jurisdictional boundaries. In other instances, however, the scoring boundary will not be as easily determined. Wetlands that are small or isolated from other surface waters often form large contiguous areas or heterogeneous complexes of wetland and upland. In separating wetlands for scoring purposes, the hydrologic regime of the wetland is the main criterion that should be used. Boundaries between contiguous or connected wetlands should be established where the volume, flow, or velocity of water moving through the wetland changes significantly. *Areas with a high degree of hydrologic interaction should be scored as a single wetland.* In determining a wetland’s scoring boundaries, use the guidelines in the ORAM Manual Section 5.0. In certain instances, it may be difficult to establish the scoring boundary for the wetland being rated. These problem situations include wetlands that form a patchwork on the landscape, wetlands divided by artificial boundaries like property fences, roads, or railroad embankments, wetlands that are contiguous with streams, lakes, or rivers, and estuarine or coastal wetlands. These situations are discussed below, however, it is recommended that Rater contact Ohio EPA, Division of Surface Water, 401/Wetlands Section if there are additional questions or a need for further clarification of the appropriate scoring boundaries of a particular wetland.

#	Steps in properly establishing scoring boundaries	done?	not applicable
Step 1	Identify the wetland area of interest. This may be the site of a proposed impact, a reference site, conservation site, etc.	<input checked="" type="checkbox"/>	<input type="checkbox"/>
Step 2	Identify the locations where there is physical evidence that hydrology changes rapidly. Such evidence includes both natural and human-induced changes including, constrictions caused by berms or dikes, points where the water velocity changes rapidly at rapids or falls, points where significant inflows occur at the confluence of rivers, or other factors that may restrict hydrologic interaction between the wetlands or parts of a single wetland.	<input checked="" type="checkbox"/>	<input type="checkbox"/>
Step 3	Delineate the boundary of the wetland to be rated such that all areas of interest that are contiguous to and within the areas where the hydrology does not change significantly, i.e. areas that have a high degree of hydrologic interaction are included within the scoring boundary.	<input checked="" type="checkbox"/>	<input type="checkbox"/>
Step 4	Determine if artificial boundaries, such as property lines, state lines, roads, railroad embankments, etc., are present. These should not be used to establish scoring boundaries unless they coincide with areas where the hydrologic regime changes.	<input checked="" type="checkbox"/>	<input type="checkbox"/>
Step 5	In all instances, the Rater may enlarge the minimum scoring boundaries discussed here to score together wetlands that could be scored separately.	<input type="checkbox"/>	<input checked="" type="checkbox"/>
Step 6	Consult ORAM Manual Section 5.0 for how to establish scoring boundaries for wetlands that form a patchwork on the landscape, divided by artificial boundaries, contiguous to streams, lakes or rivers, or for dual classifications.	<input checked="" type="checkbox"/>	<input type="checkbox"/>

End of Scoring Boundary Determination. Begin Narrative Rating on next page.

Narrative Rating

Wetland 17

INSTRUCTIONS. Answer each of the following questions. Questions 1, 2, 3 and 4 should be answered based on information obtained from the site visit or the literature *and* by submitting a Data Services Request to the Ohio Department of Natural Resources, Division of Natural Areas and Preserves, Natural Heritage Data Services, 1889 Fountain Square Court, Building F-1, Columbus, Ohio 43224, 614-265-6453 (phone), 614-265-3096 (fax), <http://www.dnr.state.oh.us/dnap>. The remaining questions are designed to be answered primarily by the results of the site visit. Refer to the User's Manual for descriptions of these wetland types. Note: "Critical habitat" is legally defined in the Endangered Species Act and is the geographic area containing physical or biological features essential to the conservation of a listed species or as an area that may require special management considerations or protection. The Rater should contact the Region 3 Headquarters or the Columbus Ecological Services Office for updates as to whether critical habitat has been designated for other federally listed threatened or endangered species. "Documented" means the wetland is listed in the appropriate State of Ohio database.

#	Question	Circle one	
1	Critical Habitat. Is the wetland in a township, section, or subsection of a United States Geological Survey 7.5 minute Quadrangle that has been designated by the U.S. Fish and Wildlife Service as "critical habitat" for any threatened or endangered plant or animal species? Note: as of January 1, 2001, of the federally listed endangered or threatened species which can be found in Ohio, the Indiana Bat has had critical habitat designated (50 CFR 17.95(a)) and the piping plover has had critical habitat proposed (65 FR 41812 July 6, 2000).	YES <input type="checkbox"/> Wetland should be evaluated for possible Category 3 status Go to Question 2	NO <input checked="" type="checkbox"/> Go to Question 2
2	Threatened or Endangered Species. Is the wetland known to contain an individual of, or documented occurrences of federal or state-listed threatened or endangered plant or animal species?	YES <input type="checkbox"/> Wetland is a Category 3 wetland. Go to Question 3	NO <input checked="" type="checkbox"/> Go to Question 3
3	Documented High Quality Wetland. Is the wetland on record in Natural Heritage Database as a high quality wetland?	YES <input type="checkbox"/> Wetland is a Category 3 wetland Go to Question 4	NO <input checked="" type="checkbox"/> Go to Question 4
4	Significant Breeding or Concentration Area. Does the wetland contain documented regionally significant breeding or nonbreeding waterfowl, neotropical songbird, or shorebird concentration areas?	YES <input type="checkbox"/> Wetland is a Category 3 wetland Go to Question 5	NO <input checked="" type="checkbox"/> Go to Question 5
5	Category 1 Wetlands. Is the wetland less than 0.5 hectares (1 acre) in size and hydrologically isolated and either 1) comprised of vegetation that is dominated (greater than eighty per cent areal cover) by <i>Phalaris arundinacea</i> , <i>Lythrum salicaria</i> , or <i>Phragmites australis</i> , or 2) an acidic pond created or excavated on mined lands that has little or no vegetation?	YES <input type="checkbox"/> Wetland is a Category 1 wetland Go to Question 6	NO <input checked="" type="checkbox"/> Go to Question 6
6	Bogs. Is the wetland a peat-accumulating wetland that 1) has no significant inflows or outflows, 2) supports acidophilic mosses, particularly <i>Sphagnum</i> spp., 3) the acidophilic mosses have >30% cover, 4) at least one species from Table 1 is present, and 5) the cover of invasive species (see Table 1) is <25%?	YES <input type="checkbox"/> Wetland is a Category 3 wetland Go to Question 7	NO <input checked="" type="checkbox"/> Go to Question 7
7	Fens. Is the wetland a carbon accumulating (peat, muck) wetland that is saturated during most of the year, primarily by a discharge of free flowing, mineral rich, ground water with a circumneutral pH (5.5-9.0) and with one or more plant species listed in Table 1 and the cover of invasive species listed in Table 1 is <25%?	YES <input type="checkbox"/> Wetland is a Category 3 wetland Go to Question 8a	NO <input checked="" type="checkbox"/> Go to Question 8a
8a	"Old Growth Forest." Is the wetland a forested wetland and is the forest characterized by, but not limited to, the following characteristics: overstory canopy trees of great age (exceeding at least 50% of a projected maximum attainable age for a species); little or no evidence of human-caused understory disturbance during the past 80 to 100 years; an all-aged structure and multilayered canopies; aggregations of canopy trees interspersed with canopy gaps; and significant numbers of standing dead snags and downed logs?	YES <input type="checkbox"/> Wetland is a Category 3 wetland. Go to Question 8b	NO <input checked="" type="checkbox"/> Go to Question 8b

Wetland 117

8b	Mature forested wetlands. Is the wetland a forested wetland with 50% or more of the cover of upper forest canopy consisting of deciduous trees with large diameters at breast height (dbh), generally diameters greater than 45cm (17.7in) dbh?	YES <input type="checkbox"/> Wetland should be evaluated for possible Category 3 status. Go to Question 9a	NO <input checked="" type="checkbox"/> Go to Question 9a
9a	Lake Erie coastal and tributary wetlands. Is the wetland located at an elevation less than 575 feet on the USGS map, adjacent to this elevation, or along a tributary to Lake Erie that is accessible to fish?	YES <input type="checkbox"/> Go to Question 9b	NO <input checked="" type="checkbox"/> Go to Question 10
9b	Does the wetland's hydrology result from measures designed to prevent erosion and the loss of aquatic plants, i.e. the wetland is partially hydrologically restricted from Lake Erie due to lakeward or landward dikes or other hydrological controls?	YES <input type="checkbox"/> Wetland should be evaluated for possible Category 3 status Go to Question 10	NO <input type="checkbox"/> Go to Question 9c
9c	Are Lake Erie water levels the wetland's primary hydrological influence, i.e. the wetland is hydrologically unrestricted (no lakeward or upland border alterations), or the wetland can be characterized as an "estuarine" wetland with lake and river influenced hydrology. These include sandbar deposition wetlands, estuarine wetlands, river mouth wetlands, or those dominated by submersed aquatic vegetation.	YES <input type="checkbox"/> Go to Question 9d	NO <input type="checkbox"/> Go to Question 10
9d	Does the wetland have a predominance of native species within its vegetation communities, although non-native or disturbance tolerant native species can also be present?	YES <input type="checkbox"/> Wetland is a Category 3 wetland Go to Question 10	NO <input type="checkbox"/> Go to Question 9e
9e	Does the wetland have a predominance of non-native or disturbance tolerant native plant species within its vegetation communities?	YES <input type="checkbox"/> Wetland should be evaluated for possible Category 3 status Go to Question 10	NO <input checked="" type="checkbox"/> Go to Question 10
10	Lake Plain Sand Prairies (Oak Openings) Is the wetland located in Lucas, Fulton, Henry, or Wood Counties and can the wetland be characterized by the following description: the wetland has a sandy substrate with interspersed organic matter, a water table often within several inches of the surface, and often with a dominance of the gramineous vegetation listed in Table 1 (woody species may also be present). The Ohio Department of Natural Resources Division of Natural Areas and Preserves can provide assistance in confirming this type of wetland and its quality.	YES <input type="checkbox"/> Wetland is a Category 3 wetland. Go to Question 11	NO <input checked="" type="checkbox"/> Go to Question 11
11	Relict Wet Prairies. Is the wetland a relict wet prairie community dominated by some or all of the species in Table 1. Extensive prairies were formerly located in the Darby Plains (Madison and Union Counties), Sandusky Plains (Wyandot, Crawford, and Marion Counties), northwest Ohio (e.g. Erie, Huron, Lucas, Wood Counties), and portions of western Ohio Counties (e.g. Darke, Mercer, Miami, Montgomery, Van Wert etc.).	YES <input type="checkbox"/> Wetland should be evaluated for possible Category 3 status Complete Quantitative Rating	NO <input checked="" type="checkbox"/> Complete Quantitative Rating

Wetland 17

Table 1. Characteristic plant species.

invasive/exotic spp	fen species	bog species	Oak Opening species	wet prairie species
<i>Lythrum salicaria</i>	<i>Zygadenus elegans</i> var. <i>glaucus</i>	<i>Calla palustris</i>	<i>Carex cryptolepis</i>	<i>Calamagrostis canadensis</i>
<i>Myriophyllum spicatum</i>	<i>Cacalia plantaginea</i>	<i>Carex atlantica</i> var. <i>capillacea</i>	<i>Carex lasiocarpa</i>	<i>Calamagrostis stricta</i>
<i>Najas minor</i>	<i>Carex flava</i>	<i>Carex echinata</i>	<i>Carex stricta</i>	<i>Carex atherodes</i>
<i>Phalaris arundinacea</i>	<i>Carex sterilis</i>	<i>Carex oligosperma</i>	<i>Cladium mariscoides</i>	<i>Carex buxbaumii</i>
<i>Phragmites australis</i>	<i>Carex stricta</i>	<i>Carex trisperma</i>	<i>Calamagrostis stricta</i>	<i>Carex pellita</i>
<i>Potamogeton crispus</i>	<i>Deschampsia caespitosa</i>	<i>Chamaedaphne calyculata</i>	<i>Calamagrostis canadensis</i>	<i>Carex sartwellii</i>
<i>Ranunculus ficaria</i>	<i>Eleocharis rostellata</i>	<i>Decodon verticillatus</i>	<i>Quercus palustris</i>	<i>Gentiana andrewsii</i>
<i>Rhamnus frangula</i>	<i>Eriophorum viridicarinatum</i>	<i>Eriophorum virginicum</i>		<i>Helianthus grosseserratus</i>
<i>Typha angustifolia</i>	<i>Gentianopsis</i> spp.	<i>Larix laricina</i>		<i>Liatris spicata</i>
<i>Typha xglauca</i>	<i>Lobelia kalmii</i>	<i>Nemopanthus mucronatus</i>		<i>Lysimachia quadriflora</i>
	<i>Parnassia glauca</i>	<i>Scheuchzeria palustris</i>		<i>Lythrum alatum</i>
	<i>Potentilla fruticosa</i>	<i>Sphagnum</i> spp.		<i>Pycnanthemum virginianum</i>
	<i>Rhamnus alnifolia</i>	<i>Vaccinium macrocarpon</i>		<i>Silphium terebinthinaceum</i>
	<i>Rhynchospora capillacea</i>	<i>Vaccinium corymbosum</i>		<i>Sorghastrum nutans</i>
	<i>Salix candida</i>	<i>Vaccinium oxycoccos</i>		<i>Spartina pectinata</i>
	<i>Salix myricoides</i>	<i>Woodwardia virginica</i>		<i>Solidago riddellii</i>
	<i>Salix serissima</i>	<i>Xyris difformis</i>		
	<i>Solidago ohioensis</i>			
	<i>Tofieldia glutinosa</i>			
	<i>Triglochin maritimum</i>			
	<i>Triglochin palustre</i>			

End of Narrative Rating. Begin Quantitative Rating on next page.

This foregoing document was electronically filed with the Public Utilities

Commission of Ohio Docketing Information System on

9/26/2016 2:18:57 PM

in

Case No(s). 16-1531-EL-BLN

Summary: Letter of Notification Part 29 electronically filed by Mr. Hector Garcia on behalf of AEP Ohio Transmission Company