

<ul style="list-style-type: none">▲ Substation● Existing Structure■ Proposed Structure— Existing 69 kV— Existing 138 kV— Existing 765 kV— Proposed 138 kV--- To Be Removed 138 kV	<ul style="list-style-type: none">— Major/Local Road— Railroad— City/Township— County— Map Index— 2,000' Study Corridor— 100' ROW— Agriculture District	<ul style="list-style-type: none">— Property Boundary— Commercial Services— Cropland & Pasture— Deciduous Forest— Industrial— Mixed Forest— Evergreen— Residential	<ul style="list-style-type: none">— Water— Open Land— Scrub & Shrub— Agriculture— House
--	--	---	---

Scale: 1" = 300' (1:3,600)

0 150 300 450 600 Feet

Projected Coordinate System: Ohio State Plane
Datum: North American Datum of 1983
Projection: Lambert Conformal Conic
Zone: North
Linear Unit: Feet

Figure 03 - Land Use/Cover Map
Poston - Lick 138kV
Transmission Line Rebuild Project
Map Sheet 02 of 39

Commonwealth
associates, inc.

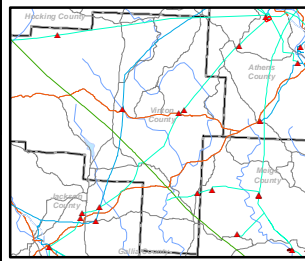

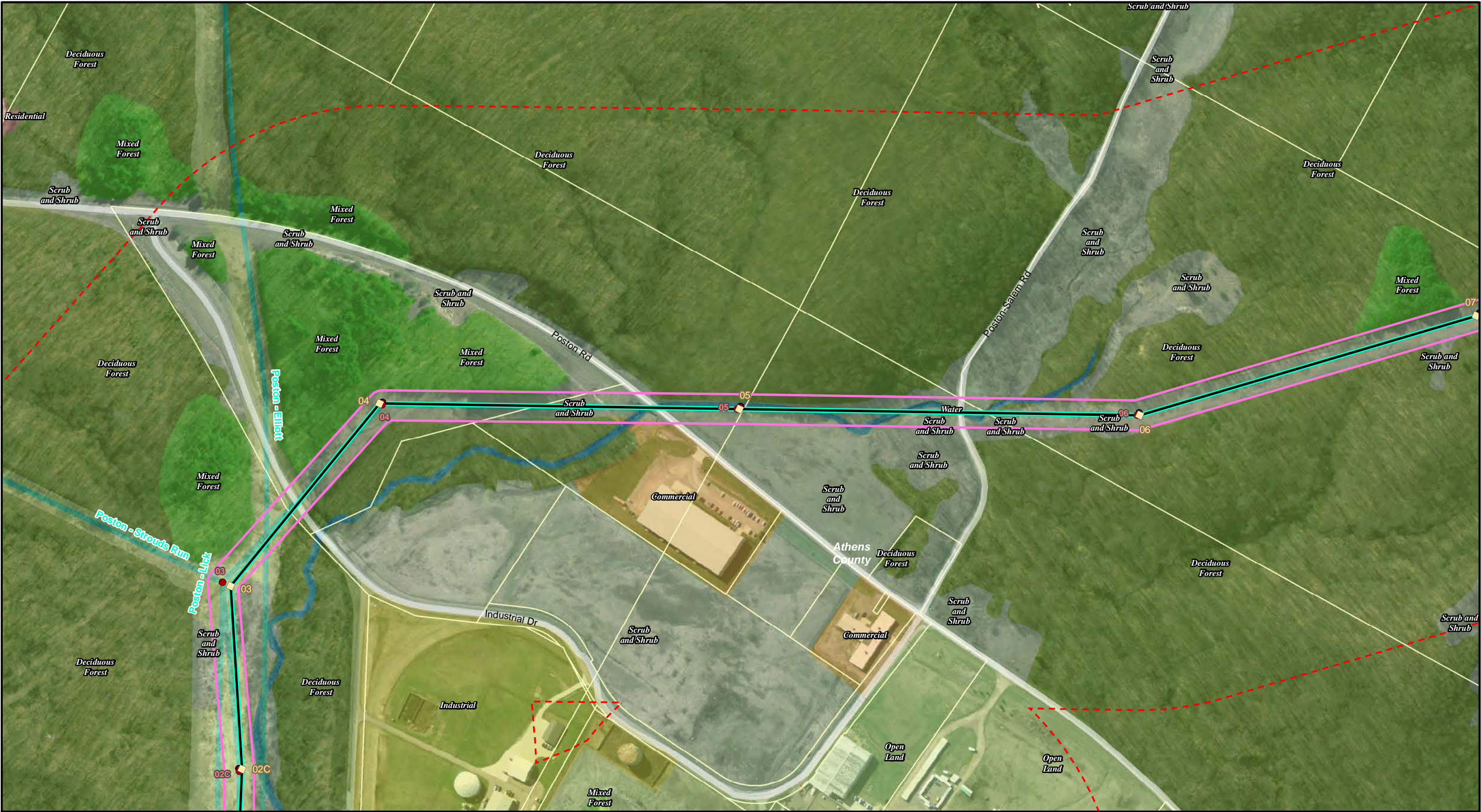
Source: Commonwealth Associates Inc., AEP, ESRI
Comments:

Drawn By: JEK
Date: 1/14/2016

AEP

700 Morrison Rd.
Gahanna, OH 43230-6642
PH: (614) 716-1000
Fax: (614) 552-1818

This drawing from Commonwealth inc. is for the sole use of the intended recipient(s) and may contain confidential and privileged information. Any unauthorized review , use, disclosure or distribution is prohibited. If you are not the intended recipient, please contact the sender and destroy all copies of the original document.



- | | | | |
|--------------------------|-------------------------|-----------------------|-----------------|
| ▲ Substation | — Major/Local Road | — Property Boundary | — Water |
| ● Existing Structure | +++ Railroad | — Commercial Services | — Open Land |
| ■ Proposed Structure | --- City/Township | — Cropland & Pasture | — Scrub & Shrub |
| — Existing 69 kV | — County | — Deciduous Forest | — Agriculture |
| — Existing 138 kV | — Map Index | — Industrial | — House |
| — Existing 765 kV | — 2,000' Study Corridor | — Mixed Forest | |
| — Proposed 138 kV | — 100' ROW | — Evergreen | |
| --- To Be Removed 138 kV | — Agriculture District | — Residential | |

Scale: 1" = 300' (1:3,600)

0 150 300 450 600
Feet

Projected Coordinate System: Ohio State Plane
Datum: North American Datum of 1983
Projection: Lambert Conformal Conic
Zone: North
Linear Unit: Feet

Figure 03 - Land Use/Cover Map
Poston - Lick 138kV
Transmission Line Rebuild Project
Map Sheet 03 of 39

Commonwealth
associates, inc.


Source: Commonwealth Associates Inc., AEP, ESRI
Comments:


Drawn By: JEK
Date: 1/14/2016

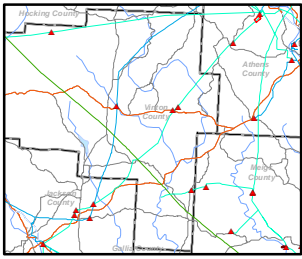


700 Morrison Rd.
Gahanna, OH 43230-6642
PH: (614) 716-1000
Fax: (614) 552-1818

This drawing from Commonwealth inc. is for the sole use of the intended recipient(s) and may contain confidential and privileged information. Any unauthorized review , use, disclosure or distribution is prohibited. If you are not the intended recipient, please contact the sender and destroy all copies of the original document.








▲ Substation	— Major/Local Road	— Property Boundary	— Water
● Existing Structure	+++ Railroad	— Commercial Services	— Open Land
■ Proposed Structure	--- City/Township	— Cropland & Pasture	— Scrub & Shrub
— Existing 69 kV	— County	— Deciduous Forest	— Agriculture
— Existing 138 kV	— Map Index	— Industrial	— House
— Existing 765 kV	— 2,000' Study Corridor	— Mixed Forest	
— Proposed 138 kV	— 100' ROW	— Evergreen	
--- To Be Removed 138 kV	— Agriculture District	— Residential	

Scale: 1" = 300' (1:3,600)


0 150 300 450 600 Feet

Projected Coordinate System: Ohio State Plane
Datum: North American Datum of 1983
Projection: Lambert Conformal Conic
Zone: North
Linear Unit: Feet

Figure 03 - Land Use/Cover Map
Poston - Lick 138kV
Transmission Line Rebuild Project
Map Sheet 04 of 39


Commonwealth
associates, inc.


Source: Commonwealth Associates Inc., AEP, ESRI	Drawn By: JEK
Comments:	Date: 1/14/2016

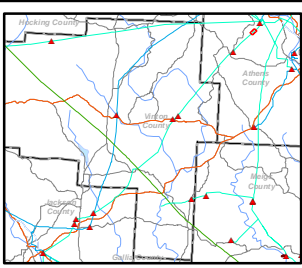


700 Morrisson Rd.
Gahanna, OH 43230-6642
PH: (614) 716-1000
Fax: (614) 552-1818

This drawing from Commonwealth inc. is for the sole use of the intended recipient(s) and may contain confidential and privileged information. Any unauthorized review , use, disclosure or distribution is prohibited. If you are not the intended recipient, please contact the sender and destroy all copies of the original document.








▲ Substation	— Major/Local Road	▭ Property Boundary	▭ Water
● Existing Structure	+++ Railroad	▭ Commercial Services	▭ Open Land
▭ Proposed Structure	▭ City/Township	▭ Cropland & Pasture	▭ Scrub & Shrub
— Existing 69 kV	▭ County	▭ Deciduous Forest	▭ Agriculture
— Existing 138 kV	▭ Map Index	▭ Industrial	▭ House
— Existing 765 kV	▭ 2,000' Study Corridor	▭ Mixed Forest	
— Proposed 138 kV	▭ 100' ROW	▭ Evergreen	
--- To Be Removed 138 kV	▭ Agriculture District	▭ Residential	

Scale: 1" = 300' (1:3,600)


0 150 300 450 600 Feet

Projected Coordinate System: Ohio State Plane
Datum: North American Datum of 1983
Projection: Lambert Conformal Conic
Zone: North
Linear Unit: Feet

Figure 03 - Land Use/Cover Map
Poston - Lick 138kV
Transmission Line Rebuild Project
Map Sheet 05 of 39


Commonwealth
associates, inc.


Source: Commonwealth Associates Inc., AEP, ESRI	Drawn By: JEK
Comments:	Date: 1/14/2016

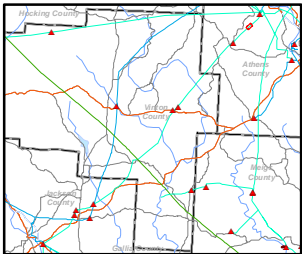


700 Morrision Rd.
Gahanna, OH 43230-6642
PH: (614) 716-1000
Fax: (614) 552-1818

This drawing from Commonwealth inc. is for the sole use of the intended recipient(s) and may contain confidential and privileged information. Any unauthorized review , use, disclosure or distribution is prohibited. If you are not the intended recipient, please contact the sender and destroy all copies of the original document.








▲ Substation	— Major/Local Road	— Property Boundary	— Water
● Existing Structure	+++ Railroad	— Commercial Services	— Open Land
■ Proposed Structure	--- City/Township	— Cropland & Pasture	— Scrub & Shrub
— Existing 69 kV	— County	— Deciduous Forest	— Agriculture
— Existing 138 kV	— Map Index	— Industrial	— House
— Existing 765 kV	— 2,000' Study Corridor	— Mixed Forest	
— Proposed 138 kV	— 100' ROW	— Evergreen	
--- To Be Removed 138 kV	— Agriculture District	— Residential	

Scale: 1" = 300' (1:3,600)


0 150 300 450 600 Feet

Projected Coordinate System: Ohio State Plane
Datum: North American Datum of 1983
Projection: Lambert Conformal Conic
Zone: North
Linear Unit: Feet

Figure 03 - Land Use/Cover Map
Poston - Lick 138kV
Transmission Line Rebuild Project
Map Sheet 06 of 39


Commonwealth
associates, inc.


Source: Commonwealth Associates Inc., AEP, ESRI	Drawn By: JEK
Comments:	Date: 1/14/2016

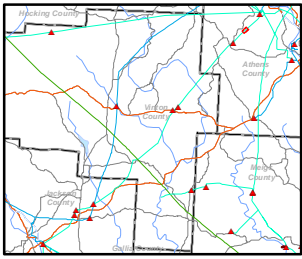


700 Morrison Rd.
Gahanna, OH 43230-6642
PH: (614) 716-1000
Fax: (614) 552-1818

This drawing from Commonwealth inc. is for the sole use of the intended recipient(s) and may contain confidential and privileged information. Any unauthorized review , use, disclosure or distribution is prohibited. If you are not the intended recipient, please contact the sender and destroy all copies of the original document.








▲ Substation	— Major/Local Road	▭ Property Boundary	▭ Water
● Existing Structure	+++ Railroad	▭ Commercial Services	▭ Open Land
▭ Proposed Structure	▭ City/Township	▭ Cropland & Pasture	▭ Scrub & Shrub
— Existing 69 kV	▭ County	▭ Deciduous Forest	▭ Agriculture
— Existing 138 kV	▭ Map Index	▭ Industrial	▭ House
— Existing 765 kV	▭ 2,000' Study Corridor	▭ Mixed Forest	
— Proposed 138 kV	▭ 100' ROW	▭ Evergreen	
--- To Be Removed 138 kV	▭ Agriculture District	▭ Residential	

Scale: 1" = 300' (1:3,600)


0 150 300 450 600 Feet

Projected Coordinate System: Ohio State Plane
Datum: North American Datum of 1983
Projection: Lambert Conformal Conic
Zone: North
Linear Unit: Feet

Figure 03 - Land Use/Cover Map
Poston - Lick 138kV
Transmission Line Rebuild Project
Map Sheet 07 of 39

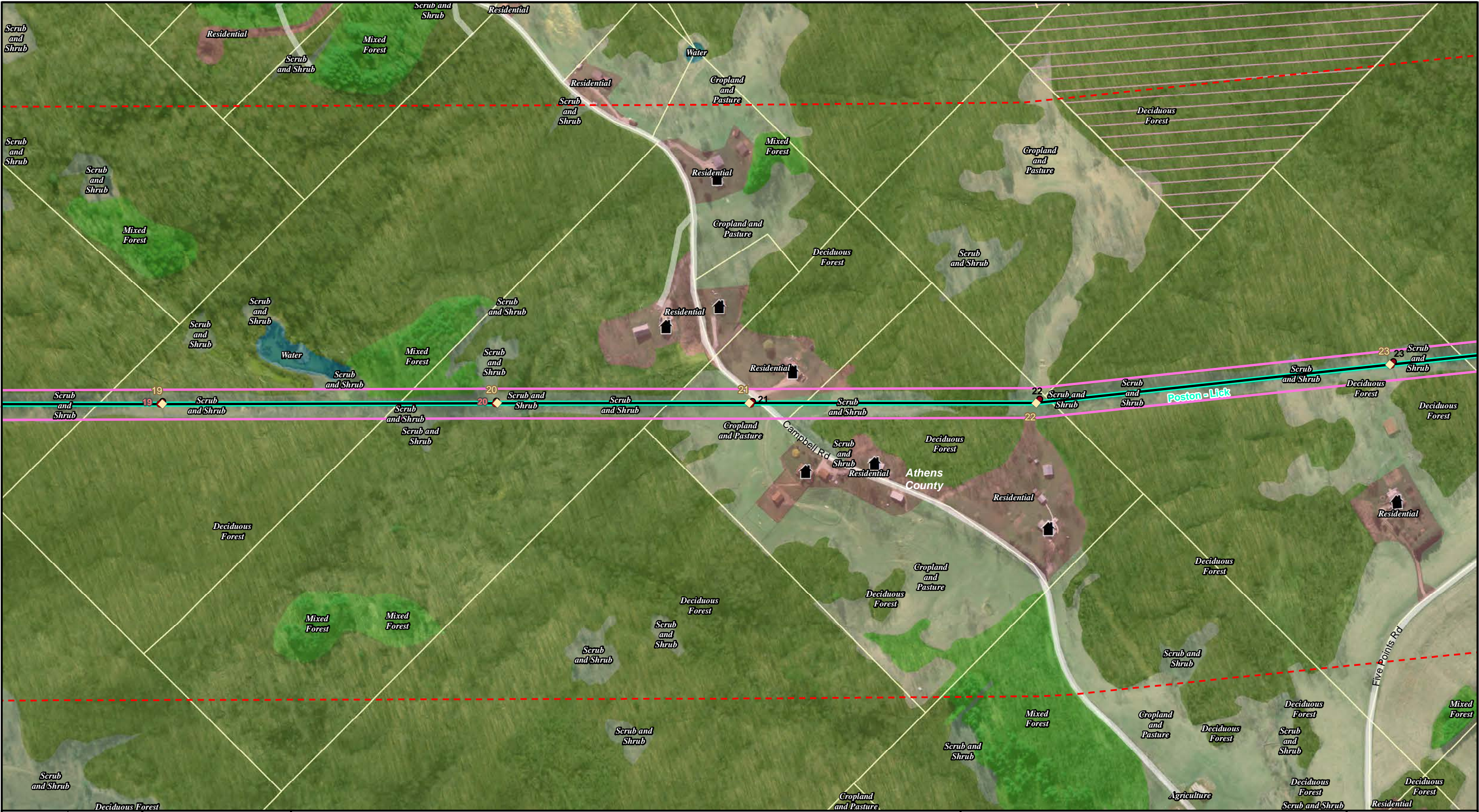

Commonwealth
associates, inc.

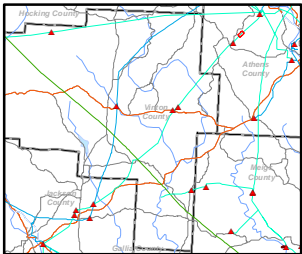

Source: Commonwealth Associates Inc., AEP, ESRI	Drawn By: JEK
Comments:	Date: 1/14/2016



700 Morrison Rd.
Gahanna, OH 43230-6642
PH: (614) 716-1000
Fax: (614) 552-1818

This drawing from Commonwealth inc. is for the sole use of the intended recipient(s) and may contain confidential and privileged information. Any unauthorized review , use, disclosure or distribution is prohibited. If you are not the intended recipient, please contact the sender and destroy all copies of the original document.






<ul style="list-style-type: none">SubstationExisting StructureProposed StructureExisting 69 kVExisting 138 kVExisting 765 kVProposed 138 kVTo Be Removed 138 kV	<ul style="list-style-type: none">Major/Local RoadRailroadCity/TownshipCountyMap Index2,000' Study Corridor100' ROWAgriculture District	<ul style="list-style-type: none">Property BoundaryCommercial ServicesCropland & PastureDeciduous ForestIndustrialMixed ForestEvergreenResidential	<ul style="list-style-type: none">WaterOpen LandScrub & ShrubAgricultureHouse
--	--	---	---

Scale: 1" = 300' (1:3,600)

0 150 300 450 600 Feet


Projected Coordinate System: Ohio State Plane
Datum: North American Datum of 1983
Projection: Lambert Conformal Conic
Zone: North
Linear Unit: Feet

Figure 03 - Land Use/Cover Map
Poston - Lick 138kV
Transmission Line Rebuild Project
Map Sheet 08 of 39



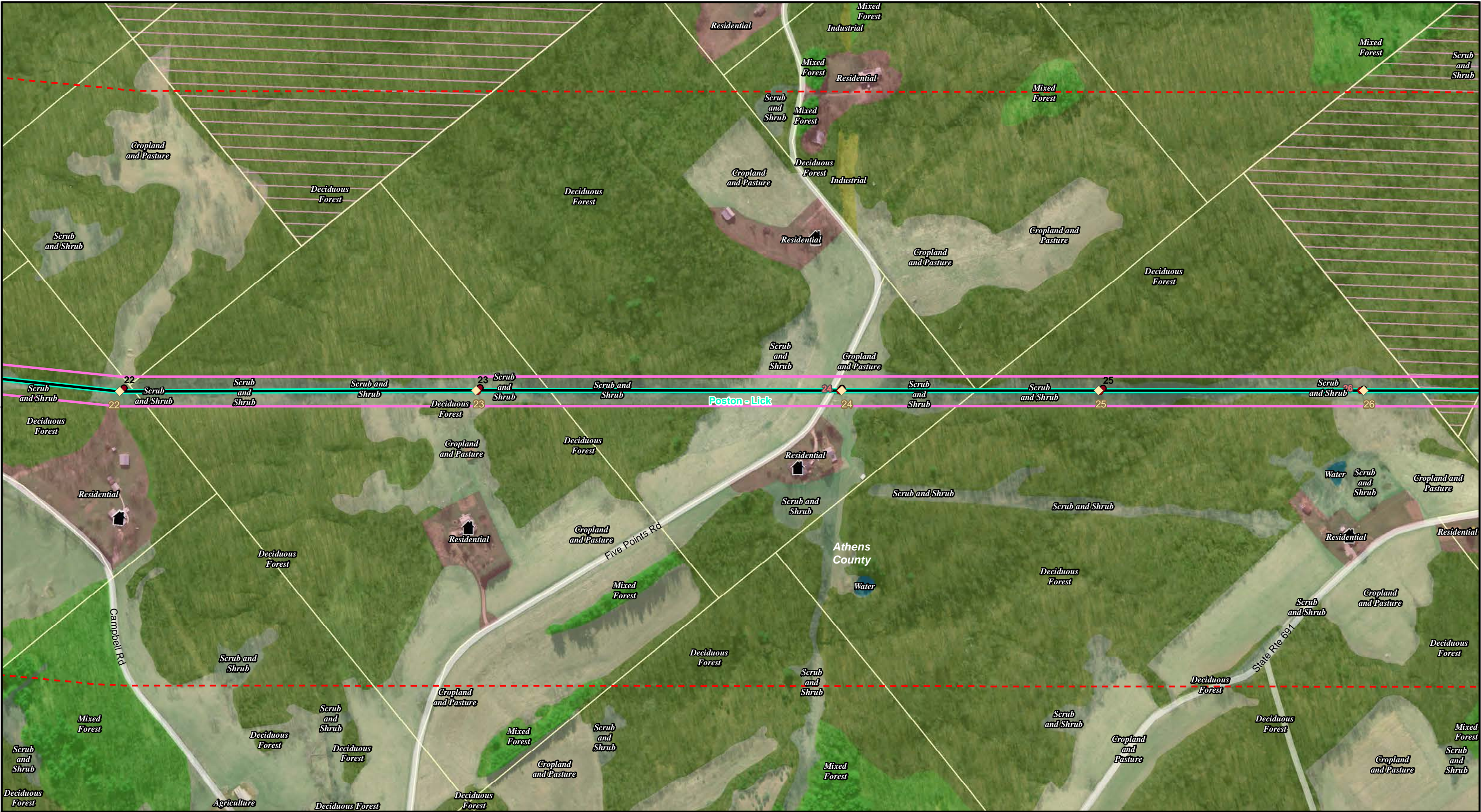
Source: Commonwealth Associates Inc., AEP, ESRI
Comments:

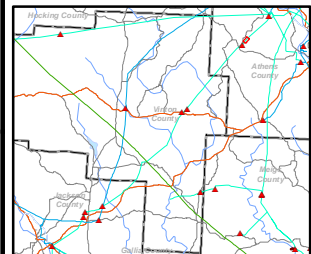

Drawn By: JEK
Date: 1/14/2016



700 Morrisson Rd.
Gahanna, OH 43230-6642
PH: (614) 716-1000
Fax: (614) 552-1818

This drawing from Commonwealth inc. is for the sole use of the intended recipient(s) and may contain confidential and privileged information. Any unauthorized review , use, disclosure or distribution is prohibited. If you are not the intended recipient, please contact the sender and destroy all copies of the original document.





<ul style="list-style-type: none">SubstationExisting StructureProposed StructureExisting 69 kVExisting 138 kVExisting 765 kVProposed 138 kVTo Be Removed 138 kV	<ul style="list-style-type: none">Major/Local RoadRailroadCity/TownshipCountyMap Index2,000' Study Corridor100' ROWAgriculture District	<ul style="list-style-type: none">Property BoundaryCommercial ServicesCropland & PastureDeciduous ForestIndustrialMixed ForestEvergreenResidential	<ul style="list-style-type: none">WaterOpen LandScrub & ShrubAgricultureHouse
--	--	---	---

Scale: 1" = 300' (1:3,600)

0 150 300 450 600 Feet


Projected Coordinate System: Ohio State Plane
Datum: North American Datum of 1983
Projection: Lambert Conformal Conic
Zone: North
Linear Unit: Feet

Figure 03 - Land Use/Cover Map
Poston - Lick 138kV
Transmission Line Rebuild Project
Map Sheet 09 of 39

Commonwealth
associates, inc.

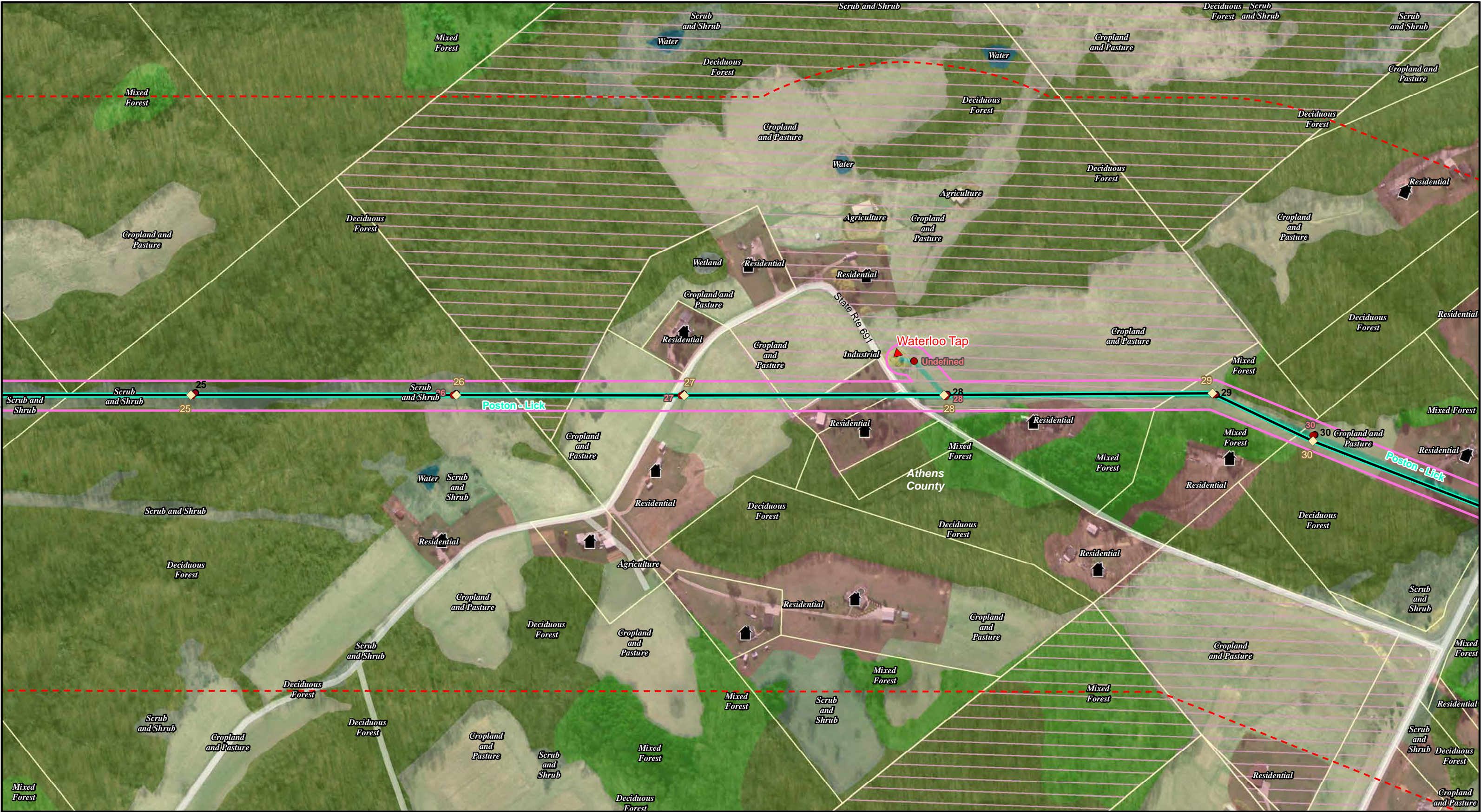
Source: Commonwealth Associates Inc., AEP, ESRI
Comments:

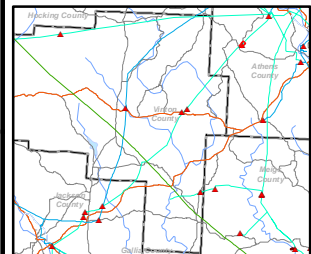

Drawn By: JEK
Date: 1/14/2016



700 Morrison Rd.
Gahanna, OH 43230-6642
PH: (614) 716-1000
Fax: (614) 552-1818

This drawing from Commonwealth inc. is for the sole use of the intended recipient(s) and may contain confidential and privileged information. Any unauthorized review , use, disclosure or distribution is prohibited. If you are not the intended recipient, please contact the sender and destroy all copies of the original document.





▲ Substation	— Major/Local Road	— Property Boundary	— Water
● Existing Structure	+++ Railroad	— Commercial Services	— Open Land
■ Proposed Structure	--- City/Township	— Cropland & Pasture	— Scrub & Shrub
— Existing 69 kV	— County	— Deciduous Forest	— Agriculture
— Existing 138 kV	— Map Index	— Industrial	— House
— Existing 765 kV	— 2,000' Study Corridor	— Mixed Forest	
— Proposed 138 kV	— 100' ROW	— Evergreen	
— To Be Removed 138 kV	— Agriculture District	— Residential	

Scale: 1" = 300' (1:3,600)

0 150 300 450 600 Feet


Projected Coordinate System: Ohio State Plane
Datum: North American Datum of 1983
Projection: Lambert Conformal Conic
Zone: North
Linear Unit: Feet

Figure 03 - Land Use/Cover Map
Poston - Lick 138kV
Transmission Line Rebuild Project
Map Sheet 10 of 39

Commonwealth
associates, inc.

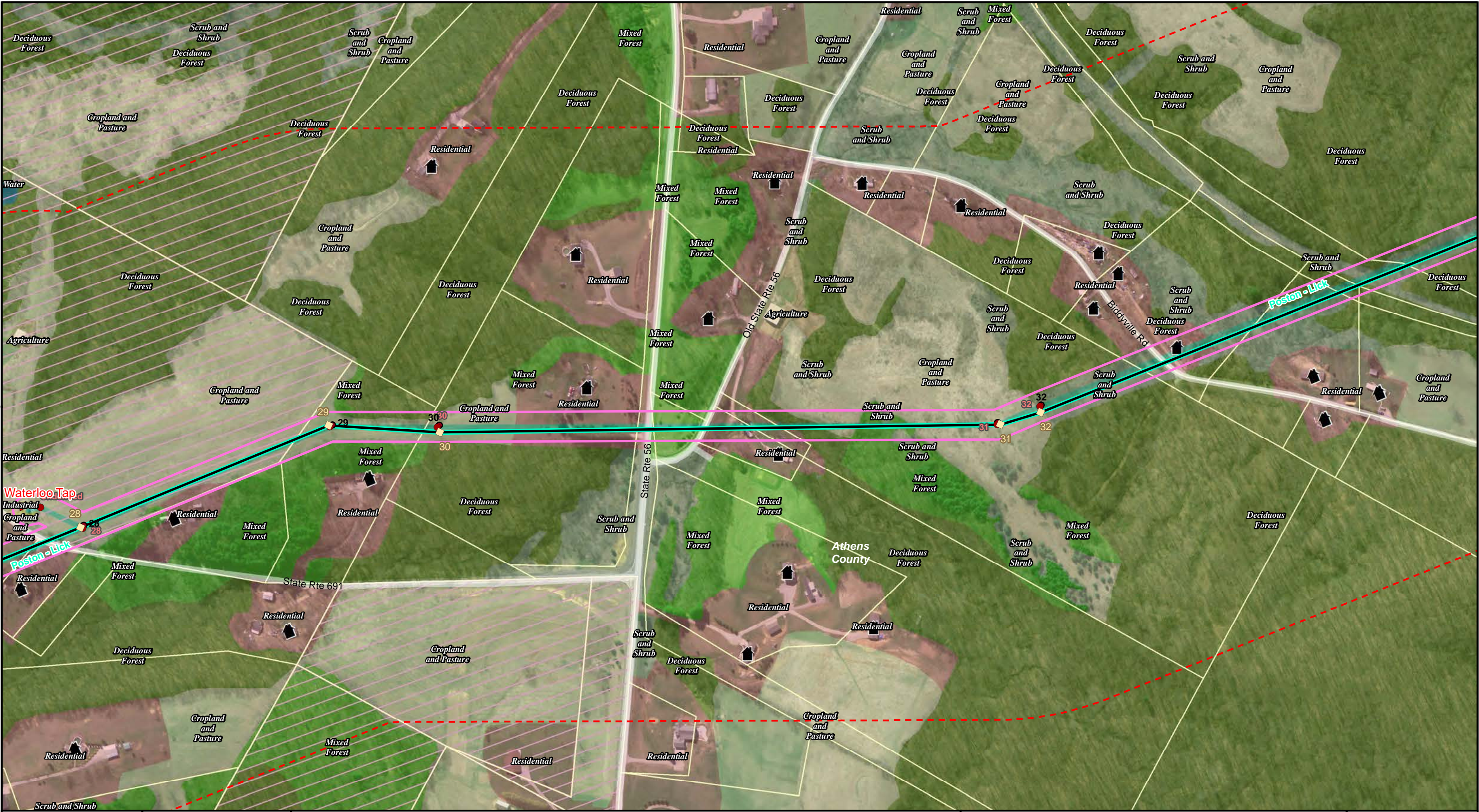
Source: Commonwealth Associates Inc., AEP, ESRI
Comments:

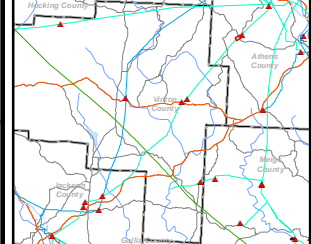

Drawn By: JEK
Date: 1/14/2016



700 Morrison Rd.
Gahanna, OH 43230-6642
PH: (614) 716-1000
Fax: (614) 552-1818

This drawing from Commonwealth inc. is for the sole use of the intended recipient(s) and may contain confidential and privileged information. Any unauthorized review , use, disclosure or distribution is prohibited. If you are not the intended recipient, please contact the sender and destroy all copies of the original document.





▲ Substation	— Major/Local Road	— Property Boundary	— Water
● Existing Structure	+++ Railroad	— Commercial Services	— Open Land
■ Proposed Structure	--- City/Township	— Cropland & Pasture	— Scrub & Shrub
— Existing 69 kV	— County	— Deciduous Forest	— Agriculture
— Existing 138 kV	— Map Index	— Industrial	— House
— Existing 765 kV	— 2,000' Study Corridor	— Mixed Forest	
— Proposed 138 kV	— 100' ROW	— Evergreen	
— To Be Removed 138 kV	— Agriculture District	— Residential	

Scale: 1" = 300' (1:3,600)

0 150 300 450 600 Feet

Projected Coordinate System: Ohio State Plane
Datum: North American Datum of 1983
Projection: Lambert Conformal Conic
Zone: North
Linear Unit: Feet

Figure 03 - Land Use/Cover Map
Poston - Lick 138kV
Transmission Line Rebuild Project
Map Sheet 11 of 39

Commonwealth
associates, inc.

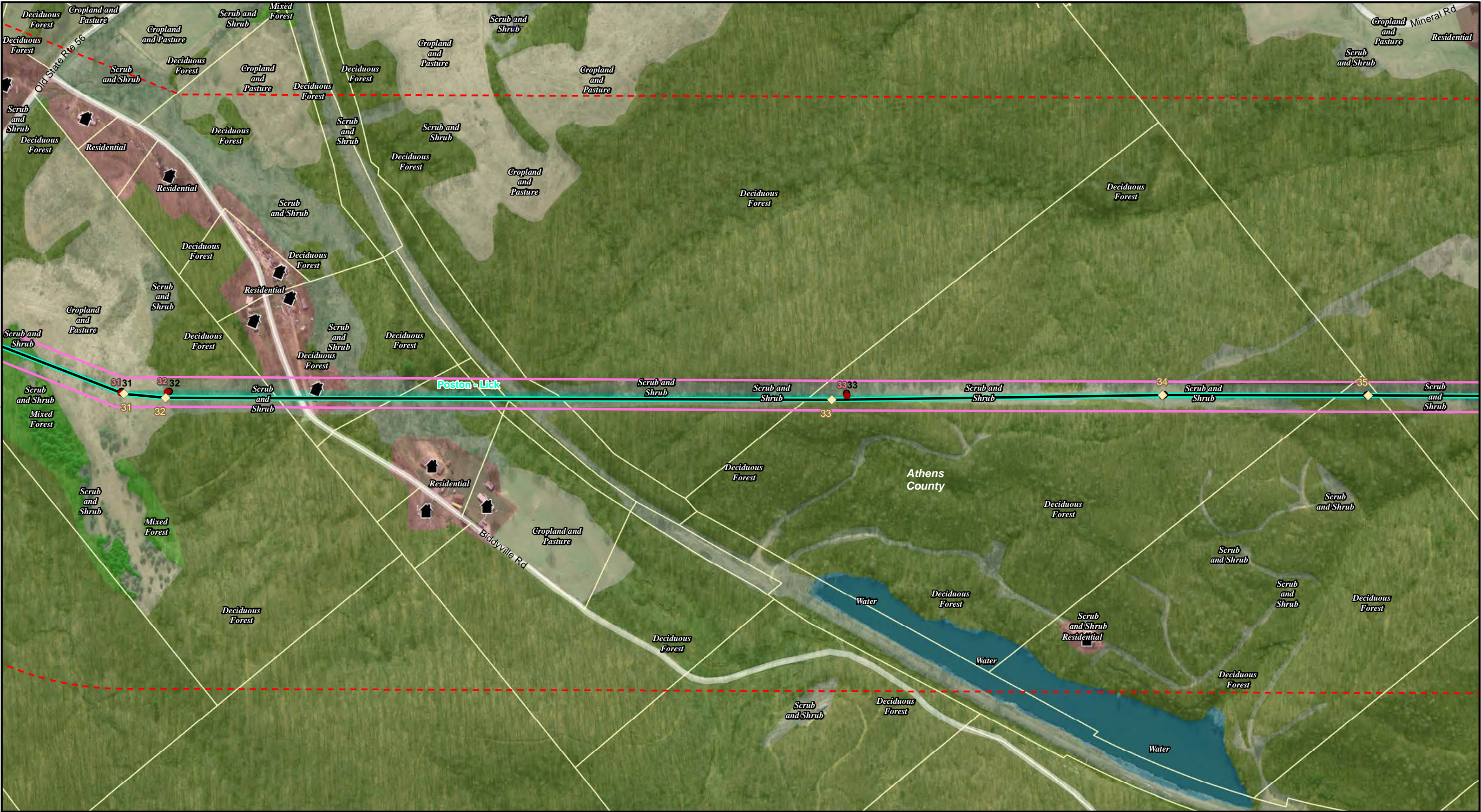
Source: Commonwealth Associates Inc., AEP, ESRI
Comments:

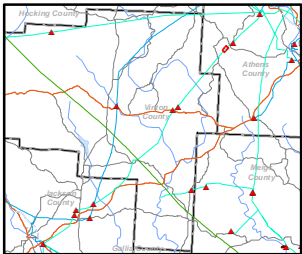

Drawn By: JEK
Date: 1/14/2016

AEP

700 Morrison Rd.
Gahanna, OH 43230-6642
PH: (614) 716-1000
Fax: (614) 552-1818

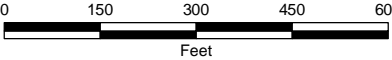
This drawing from Commonwealth inc. is for the sole use of the intended recipient(s) and may contain confidential and privileged information. Any unauthorized review , use, disclosure or distribution is prohibited. If you are not the intended recipient, please contact the sender and destroy all copies of the original document.






<ul style="list-style-type: none">SubstationExisting StructureProposed StructureExisting 69 kVExisting 138 kVExisting 765 kVProposed 138 kVTo Be Removed 138 kV	<ul style="list-style-type: none">Major/Local RoadRailroadCity/TownshipCountyMap Index2,000' Study Corridor100' ROWAgriculture District	<ul style="list-style-type: none">Property BoundaryCommercial ServicesCropland & PastureDeciduous ForestIndustrialMixed ForestEvergreenResidential	<ul style="list-style-type: none">WaterOpen LandScrub & ShrubAgricultureHouse
--	--	---	---

Scale: 1" = 300' (1:3,600)



Projected Coordinate System: Ohio State Plane
Datum: North American Datum of 1983
Projection: Lambert Conformal Conic
Zone: North
Linear Unit: Feet

Figure 03 - Land Use/Cover Map
Poston - Lick 138kV
Transmission Line Rebuild Project
Map Sheet 12 of 39




Source: Commonwealth Associates Inc., AEP, ESRI
Comments:

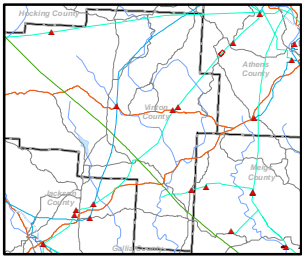
AEP

700 Morrisson Rd.
Gahanna, OH 43230-6642
PH: (614) 716-1000
Fax: (614) 552-1818

This drawing from Commonwealth inc. is for the sole use of the intended recipient(s) and may contain confidential and privileged information. Any unauthorized review , use, disclosure or distribution is prohibited. If you are not the intended recipient, please contact the sender and destroy all copies of the original document.







▲ Substation	— Major/Local Road	— Property Boundary	— Water
● Existing Structure	+++ Railroad	■ Commercial Services	— Open Land
■ Proposed Structure	--- City/Township	■ Cropland & Pasture	— Scrub & Shrub
— Existing 69 kV	— County	■ Deciduous Forest	— Agriculture
— Existing 138 kV	— Map Index	■ Industrial	■ House
— Existing 765 kV	— 2,000' Study Corridor	■ Mixed Forest	
— Proposed 138 kV	— 100' ROW	■ Evergreen	
--- To Be Removed 138 kV	— Agriculture District	■ Residential	

Scale: 1" = 300' (1:3,600)


0 150 300 450 600 Feet

Projected Coordinate System: Ohio State Plane
Datum: North American Datum of 1983
Projection: Lambert Conformal Conic
Zone: North
Linear Unit: Feet

Figure 03 - Land Use/Cover Map
Poston - Lick 138kV
Transmission Line Rebuild Project
Map Sheet 13 of 39

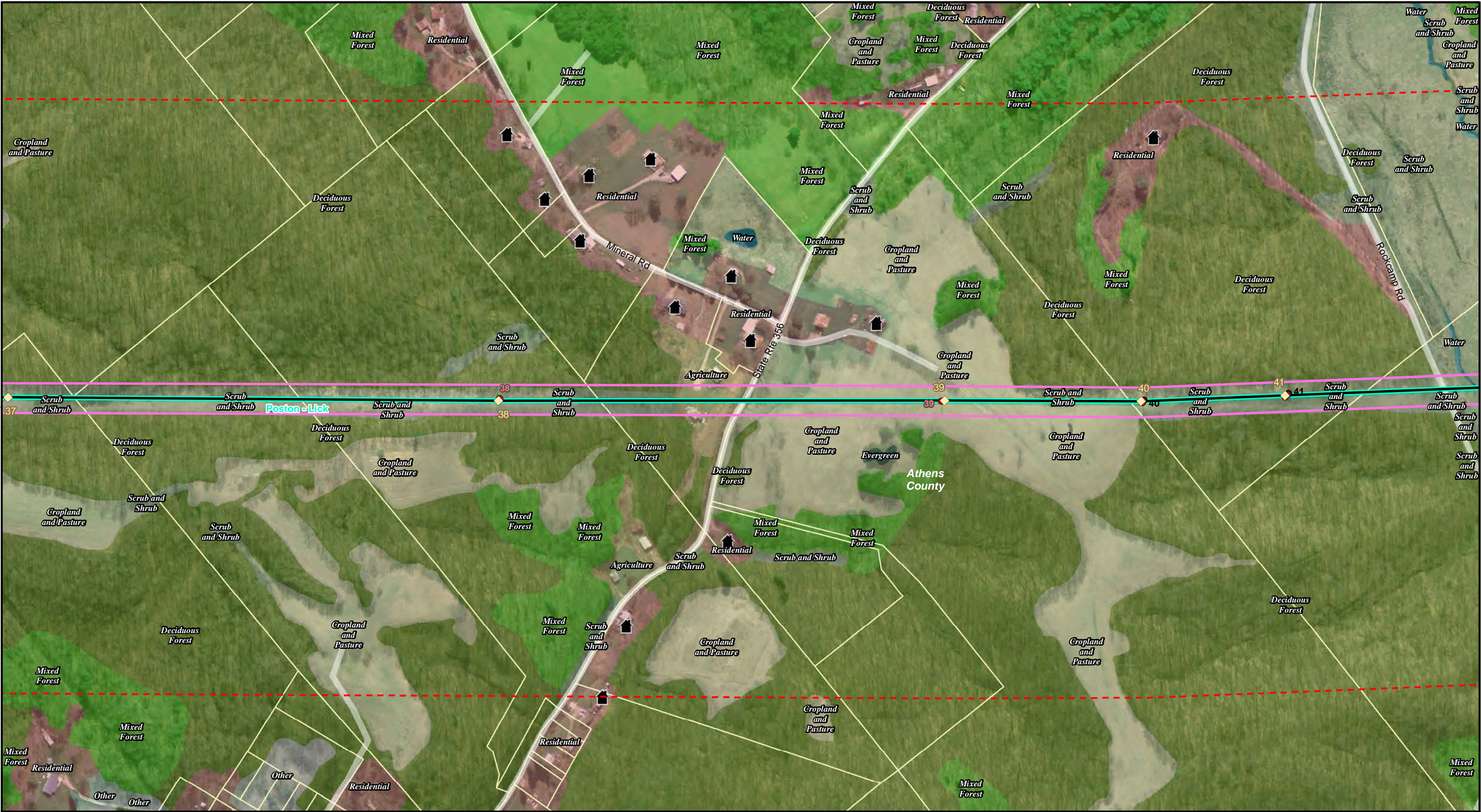
Commonwealth
associates, inc.

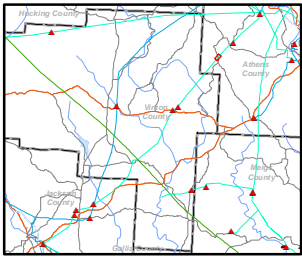

Source: Commonwealth Associates Inc., AEP, ESRI	Drawn By: JEK
Comments:	Date: 1/14/2016



700 Morrison Rd.
Gahanna, OH 43230-6642
PH: (614) 716-1000
Fax: (614) 552-1818

This drawing from Commonwealth inc. is for the sole use of the intended recipient(s) and may contain confidential and privileged information. Any unauthorized review , use, disclosure or distribution is prohibited. If you are not the intended recipient, please contact the sender and destroy all copies of the original document.





▲ Substation	— Major/Local Road	— Property Boundary	— Water
● Existing Structure	+++ Railroad	■ Commercial Services	— Open Land
■ Proposed Structure	--- City/Township	■ Cropland & Pasture	— Scrub & Shrub
— Existing 69 kV	— County	■ Deciduous Forest	— Agriculture
— Existing 138 kV	— Map Index	■ Industrial	■ House
— Existing 765 kV	— 2,000' Study Corridor	■ Mixed Forest	
— Proposed 138 kV	— 100' ROW	■ Evergreen	
--- To Be Removed 138 kV	— Agriculture District	■ Residential	

Scale: 1" = 300' (1:3,600)


0 150 300 450 600 Feet

Projected Coordinate System: Ohio State Plane
Datum: North American Datum of 1983
Projection: Lambert Conformal Conic
Zone: North
Linear Unit: Feet

Figure 03 - Land Use/Cover Map
Poston - Lick 138kV
Transmission Line Rebuild Project
Map Sheet 14 of 39

Commonwealth
associates, inc.

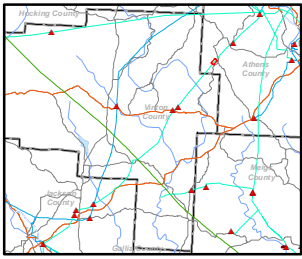

Source: Commonwealth Associates Inc., AEP, ESRI	Drawn By: JEK
Comments:	Date: 1/14/2016



700 Morrisson Rd.
Gahanna, OH 43230-6642
PH: (614) 716-1000
Fax: (614) 552-1818

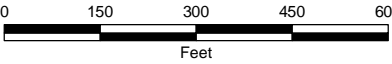
This drawing from Commonwealth inc. is for the sole use of the intended recipient(s) and may contain confidential and privileged information. Any unauthorized review , use, disclosure or distribution is prohibited. If you are not the intended recipient, please contact the sender and destroy all copies of the original document.






<ul style="list-style-type: none">SubstationExisting StructureProposed StructureExisting 69 kVExisting 138 kVExisting 765 kVProposed 138 kVTo Be Removed 138 kV	<ul style="list-style-type: none">Major/Local RoadRailroadCity/TownshipCountyMap Index2,000' Study Corridor100' ROWAgriculture District	<ul style="list-style-type: none">Property BoundaryCommercial ServicesCropland & PastureDeciduous ForestIndustrialMixed ForestEvergreenResidential	<ul style="list-style-type: none">WaterOpen LandScrub & ShrubAgricultureHouse
--	--	---	---

Scale: 1" = 300' (1:3,600)




Projected Coordinate System: Ohio State Plane
Datum: North American Datum of 1983
Projection: Lambert Conformal Conic
Zone: North
Linear Unit: Feet

Figure 03 - Land Use/Cover Map
Poston - Lick 138kV
Transmission Line Rebuild Project
Map Sheet 15 of 39



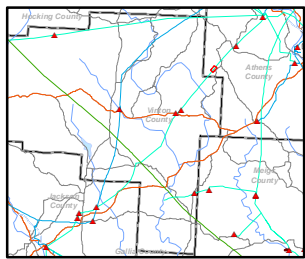

Source: Commonwealth Associates Inc., AEP, ESRI
Comments:



700 Morrison Rd.
Gahanna, OH 43230-6642
PH: (614) 716-1000
Fax: (614) 552-1818

Drawn By: JEK
Date: 1/14/2016

This drawing from Commonwealth inc. is for the sole use of the intended recipient(s) and may contain confidential and privileged information. Any unauthorized review , use, disclosure or distribution is prohibited. If you are not the intended recipient, please contact the sender and destroy all copies of the original document.



- | | | | |
|--------------------------|-------------------------|-----------------------|-----------------|
| ▲ Substation | — Major/Local Road | — Property Boundary | — Water |
| ● Existing Structure | +++ Railroad | ■ Commercial Services | — Open Land |
| ■ Proposed Structure | --- City/Township | ■ Cropland & Pasture | — Scrub & Shrub |
| — Existing 69 kV | — County | ■ Deciduous Forest | — Agriculture |
| — Existing 138 kV | — Map Index | ■ Industrial | — House |
| — Existing 765 kV | — 2,000' Study Corridor | ■ Mixed Forest | |
| — Proposed 138 kV | — 100' ROW | ■ Evergreen | |
| --- To Be Removed 138 kV | — Agriculture District | ■ Residential | |

Scale: 1" = 300' (1:3,600)

0 150 300 450 600
Feet

Projected Coordinate System: Ohio State Plane
Datum: North American Datum of 1983
Projection: Lambert Conformal Conic
Zone: North
Linear Unit: Feet

Figure 03 - Land Use/Cover Map
Poston - Lick 138kV
Transmission Line Rebuild Project
Map Sheet 16 of 39



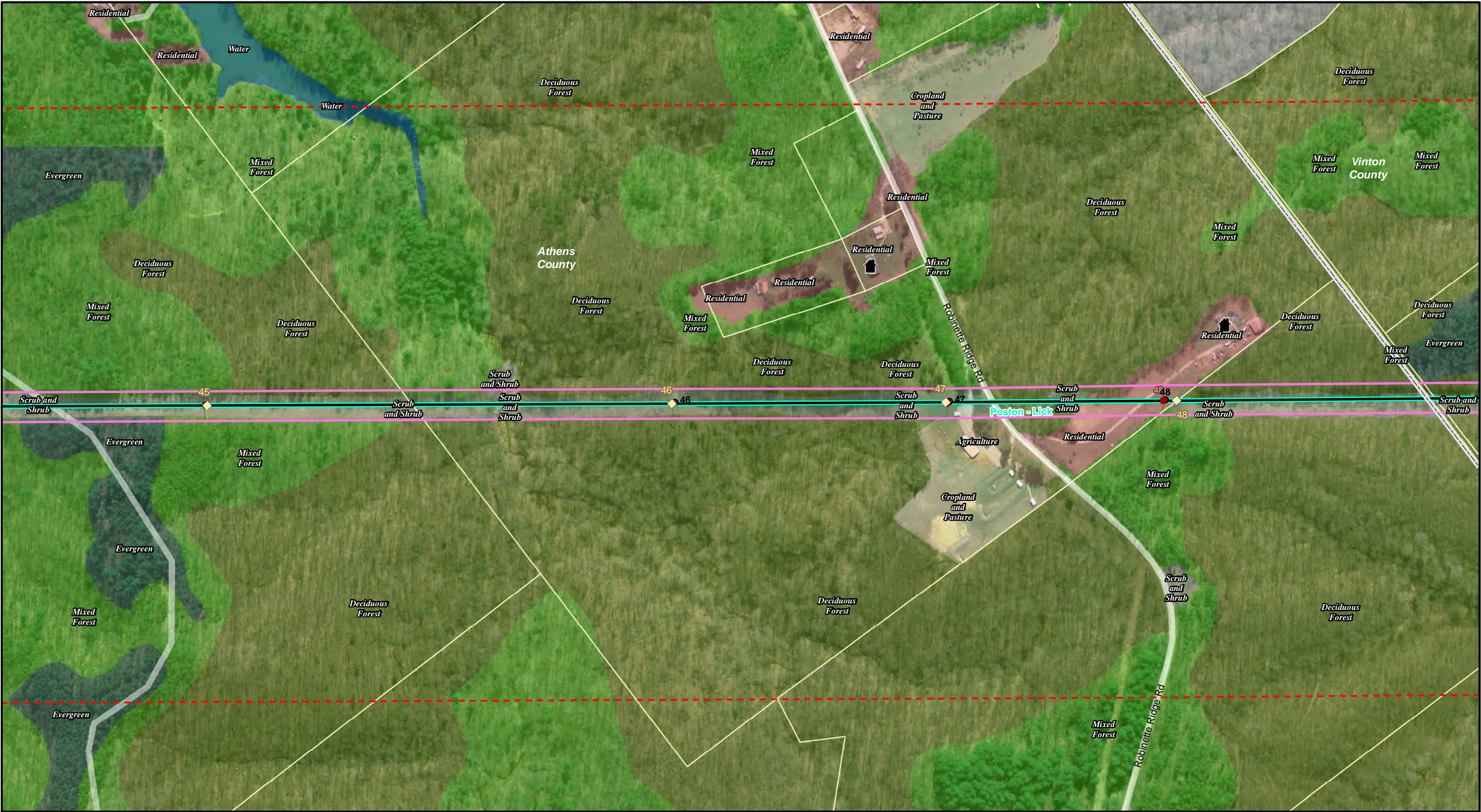
Source: Commonwealth Associates Inc., AEP, ESRI
Comments:

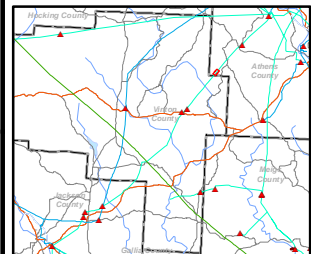

Drawn By: JEK
Date: 1/14/2016



700 Morrison Rd.
Gahanna, OH 43230-6642
PH: (614) 716-1000
Fax: (614) 552-1818


This drawing from Commonwealth inc. is for the sole use of the intended recipient(s) and may contain confidential and privileged information. Any unauthorized review , use, disclosure or distribution is prohibited. If you are not the intended recipient, please contact the sender and destroy all copies of the original document.






<ul style="list-style-type: none">SubstationExisting StructureProposed StructureExisting 69 kVExisting 138 kVExisting 765 kVProposed 138 kVTo Be Removed 138 kV	<ul style="list-style-type: none">Major/Local RoadRailroadCity/TownshipCountyMap Index2,000' Study Corridor100' ROWAgriculture District	<ul style="list-style-type: none">Property BoundaryCommercial ServicesCropland & PastureDeciduous ForestIndustrialMixed ForestEvergreenResidential	<ul style="list-style-type: none">WaterOpen LandScrub & ShrubAgricultureHouse
--	--	---	---

Scale: 1" = 300' (1:3,600)




Projected Coordinate System: Ohio State Plane
Datum: North American Datum of 1983
Projection: Lambert Conformal Conic
Zone: North
Linear Unit: Feet

Figure 03 - Land Use/Cover Map
Poston - Lick 138kV
Transmission Line Rebuild Project
Map Sheet 17 of 39



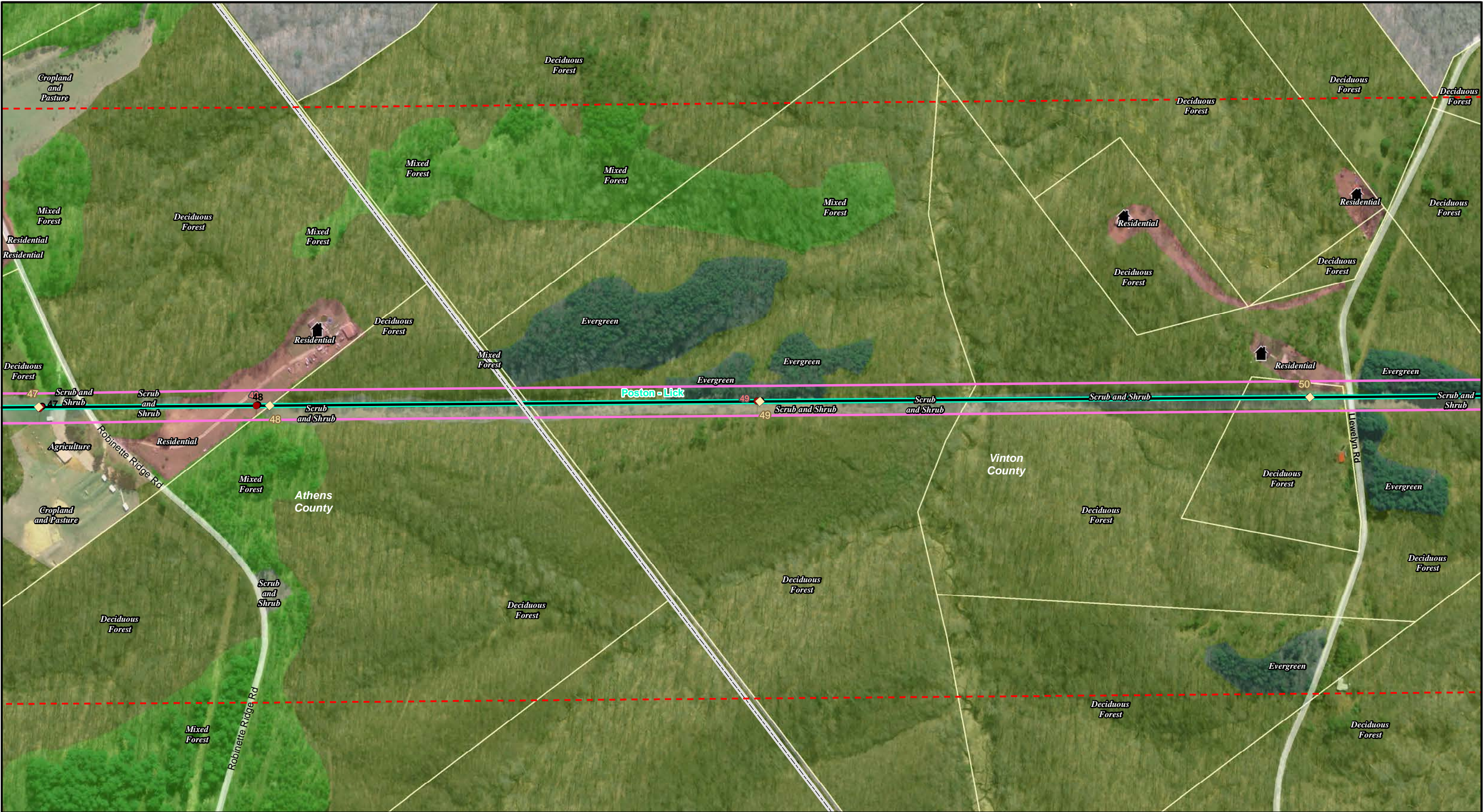
Source: Commonwealth Associates Inc., AEP, ESRI
Comments:

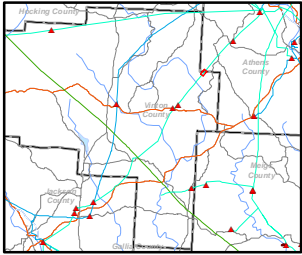

Drawn By: JEK
Date: 1/14/2016



700 Morrison Rd.
Gahanna, OH 43230-6642
PH: (614) 716-1000
Fax: (614) 552-1818


This drawing from Commonwealth inc. is for the sole use of the intended recipient(s) and may contain confidential and privileged information. Any unauthorized review , use, disclosure or distribution is prohibited. If you are not the intended recipient, please contact the sender and destroy all copies of the original document.





<ul style="list-style-type: none">SubstationExisting StructureProposed StructureExisting 69 kVExisting 138 kVExisting 765 kVProposed 138 kVTo Be Removed 138 kV	<ul style="list-style-type: none">Major/Local RoadRailroadCity/TownshipCountyMap Index2,000' Study Corridor100' ROWAgriculture District	<ul style="list-style-type: none">Property BoundaryCommercial ServicesCropland & PastureDeciduous ForestIndustrialMixed ForestEvergreenResidential	<ul style="list-style-type: none">WaterOpen LandScrub & ShrubAgricultureHouse
--	--	---	---


Scale: 1" = 300' (1:3,600)




0 150 300 450 600
Feet

Projected Coordinate System: Ohio State Plane
Datum: North American Datum of 1983
Projection: Lambert Conformal Conic
Zone: North
Linear Unit: Feet

Figure 03 - Land Use/Cover Map
Poston - Lick 138kV
Transmission Line Rebuild Project
Map Sheet 18 of 39



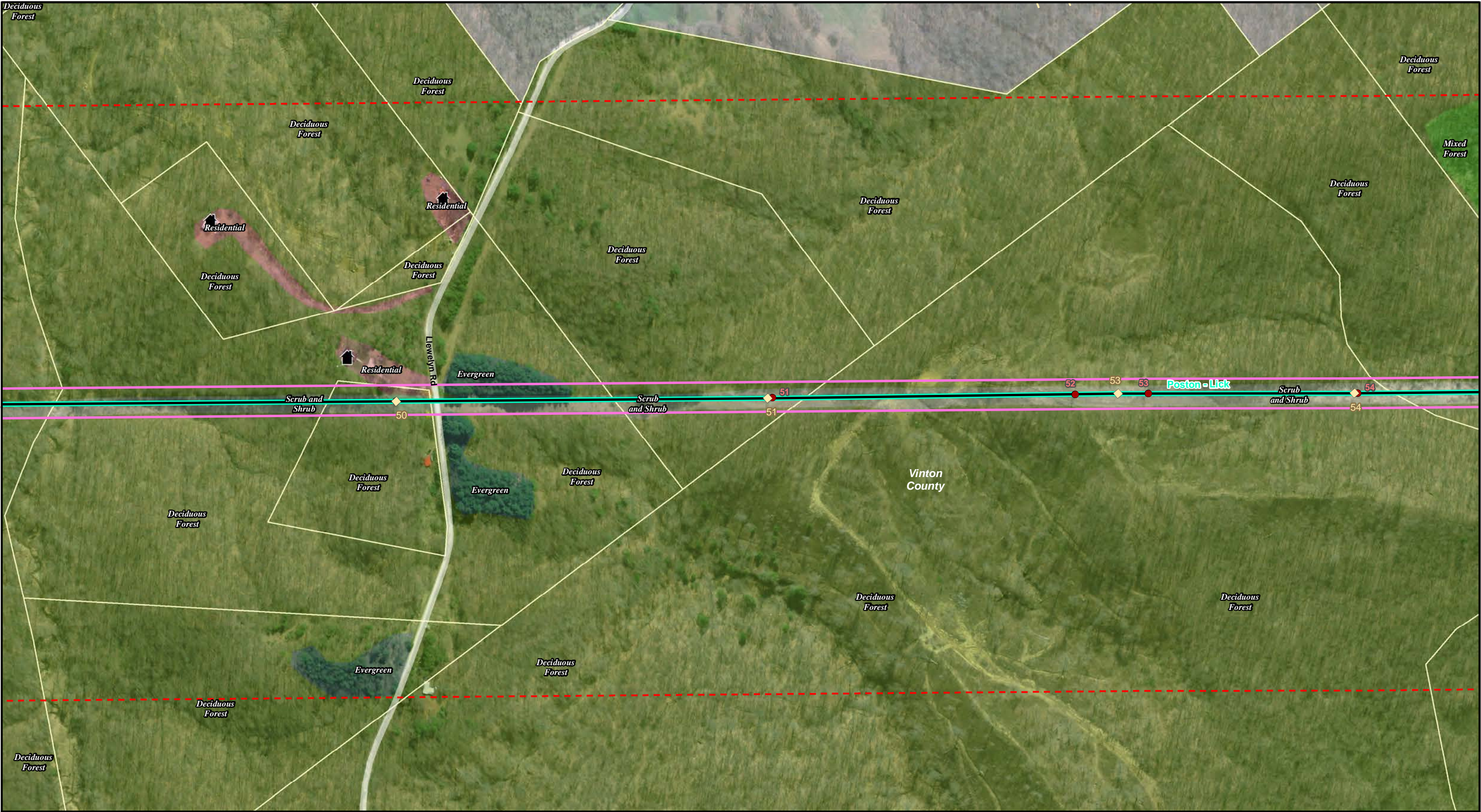
Source: Commonwealth Associates Inc., AEP, ESRI
Comments:

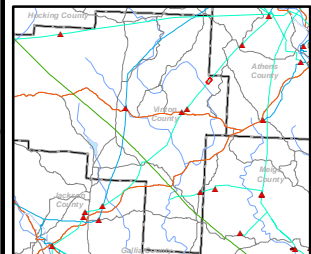



700 Morrison Rd.
Gahanna, OH 43230-6642
PH: (614) 716-1000
Fax: (614) 552-1818

Drawn By: JEK
Date: 1/14/2016


This drawing from Commonwealth inc. is for the sole use of the intended recipient(s) and may contain confidential and privileged information. Any unauthorized review , use, disclosure or distribution is prohibited. If you are not the intended recipient, please contact the sender and destroy all copies of the original document.






<ul style="list-style-type: none">SubstationExisting StructureProposed StructureExisting 69 kVExisting 138 kVExisting 765 kVProposed 138 kVTo Be Removed 138 kV	<ul style="list-style-type: none">Major/Local RoadRailroadCity/TownshipCountyMap Index2,000' Study Corridor100' ROWAgriculture District	<ul style="list-style-type: none">Property BoundaryCommercial ServicesCropland & PastureDeciduous ForestIndustrialMixed ForestEvergreenResidential	<ul style="list-style-type: none">WaterOpen LandScrub & ShrubAgricultureHouse
--	--	---	---

Scale: 1" = 300' (1:3,600)




Projected Coordinate System: Ohio State Plane
Datum: North American Datum of 1983
Projection: Lambert Conformal Conic
Zone: North
Linear Unit: Feet

Figure 03 - Land Use/Cover Map
Poston - Lick 138kV
Transmission Line Rebuild Project
Map Sheet 19 of 39



Source: Commonwealth Associates Inc., AEP, ESRI
Comments:

Drawn By: JEK
Date: 1/14/2016



700 Morrison Rd.
Gahanna, OH 43230-6642
PH: (614) 716-1000
Fax: (614) 552-1818

This drawing from Commonwealth inc. is for the sole use of the intended recipient(s) and may contain confidential and privileged information. Any unauthorized review , use, disclosure or distribution is prohibited. If you are not the intended recipient, please contact the sender and destroy all copies of the original document.

This foregoing document was electronically filed with the Public Utilities

Commission of Ohio Docketing Information System on

6/13/2016 5:17:08 PM

in

Case No(s). 16-0020-EL-BLN

Summary: Letter of Notification Part 3 of 13 electronically filed by Mr. Hector Garcia on behalf of AEP Ohio Transmission Company