

Appendix G

Wetland and Waterbodies Delineation Report



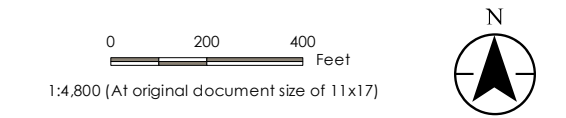
Figure No.
4

Title
Field Collected Data

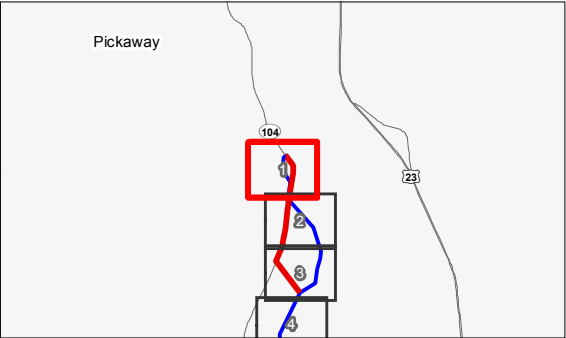
Client/Project
Columbus Gas of Ohio
Sofidel Pipeline Project

Project Location
Pickaway County
Ohio

193704120
Prepared by PM on 2015-12-22
Technical Review by JD on 2016-12-22
Independent Review by KC on 2016-01-04



- Legend
- Preferred Sofidel Pipeline Route
 - Sofidel 200ft Survey Corridor
 - Sample Point
 - Field Delineated Waterway
 - Field Delineated Wetland
 - Open Water



- Notes
- Coordinate System: NAD 1983 StatePlane Ohio South FIPS 3402 Feet
 - Data Sources Include: Stantec, Columbia Gas of Ohio, NADS, USGS
 - Orthophotography: 2015 Aerial Imagery

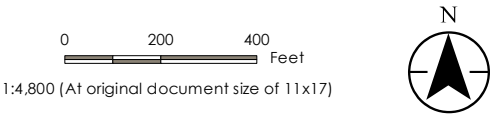




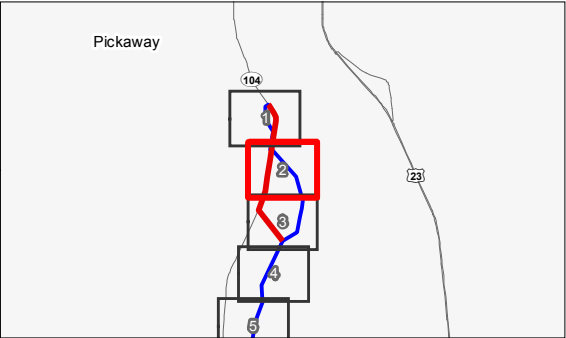
Figure No.
4
Title
Field Collected Data

Client/Project
Columbus Gas of Ohio
Sofidel Pipeline Project

Project Location
Pickaway County
Ohio
193704120
Prepared by PM on 2015-12-22
Technical Review by JD on 2016-12-22
Independent Review by KC on 2016-01-04



- Legend**
- Preferred Sofidel Pipeline Route
 - Sofidel 200ft Survey Corridor
 - Sample Point
 - Field Delineated Waterway
 - Field Delineated Wetland
 - Open Water



- Notes**
- Coordinate System: NAD 1983 StatePlane Ohio South FIPS 3402 Feet
 - Data Sources Include: Stantec, Columbia Gas of Ohio, NADS, USGS
 - Orthophotography: 2015 Aerial Imagery



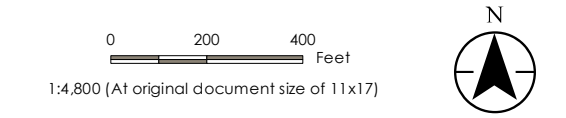


Figure No.
4
Title
Field Collected Data

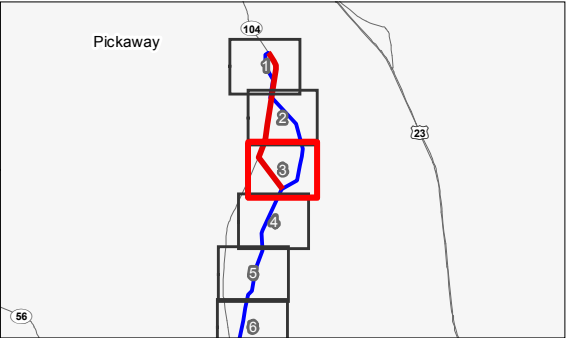
Client/Project
Columbus Gas of Ohio
Sofidel Pipeline Project

Project Location
Pickaway County
Ohio

193704120
Prepared by PM on 2015-12-22
Technical Review by JD on 2016-12-22
Independent Review by KC on 2016-01-04



- Legend**
- Preferred Sofidel Pipeline Route
 - Sofidel 200ft Survey Corridor
 - Sample Point
 - Field Delineated Waterway
 - Field Delineated Wetland
 - Open Water



Notes

- Coordinate System: NAD 1983 StatePlane Ohio South FIPS 3402 Feet
- Data Sources Include: Stantec, Columbia Gas of Ohio, NADS, USGS
- Orthophotography: 2015 Aerial Imagery



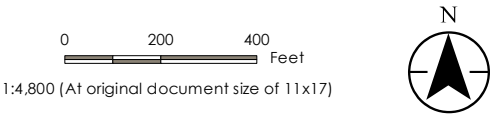


Figure No. **4**
Title
Field Collected Data

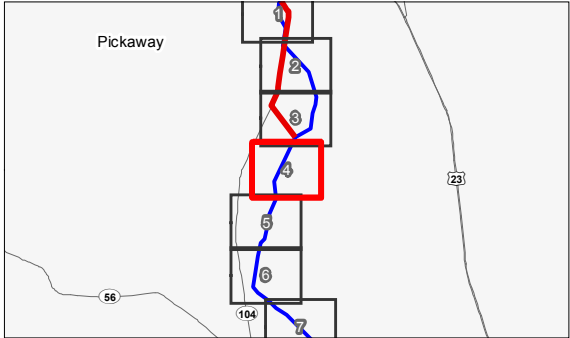
Client/Project
Columbus Gas of Ohio
Sofidel Pipeline Project

Project Location
Pickaway County
Ohio

193704120
Prepared by PM on 2015-12-22
Technical Review by JD on 2016-12-22
Independent Review by KC on 2016-01-04



- Legend**
- Preferred Sofidel Pipeline Route
 - Sofidel 200ft Survey Corridor
 - Sample Point
 - Field Delineated Waterway
 - Field Delineated Wetland
 - Open Water



Notes

- Coordinate System: NAD 1983 StatePlane Ohio South FIPS 3402 Feet
- Data Sources Include: Stantec, Columbia Gas of Ohio, NADS, USGS
- Orthophotography: 2015 Aerial Imagery





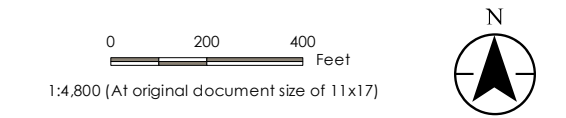
Figure No.
4

Title
Field Collected Data

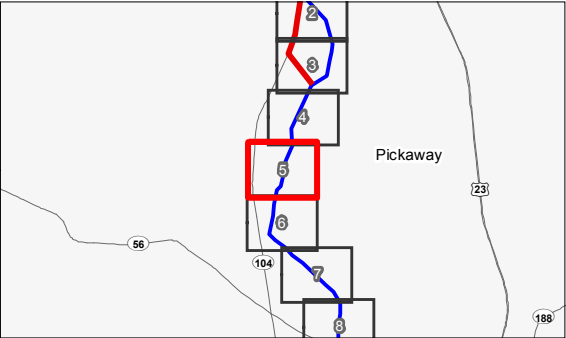
Client/Project
Columbus Gas of Ohio
Sofidel Pipeline Project

Project Location
Pickaway County
Ohio

193704120
Prepared by PM on 2015-12-22
Technical Review by JD on 2016-12-22
Independent Review by KC on 2016-01-04



- Legend
- Preferred Sofidel Pipeline Route
 - Sofidel 200ft Survey Corridor
 - Sample Point
 - Field Delineated Waterway
 - Field Delineated Wetland
 - Open Water



- Notes
- Coordinate System: NAD 1983 StatePlane Ohio South FIPS 3402 Feet
 - Data Sources Include: Stantec, Columbia Gas of Ohio, NADS, USGS
 - Orthophotography: 2015 Aerial Imagery

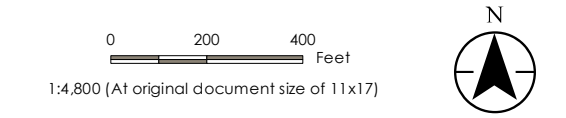




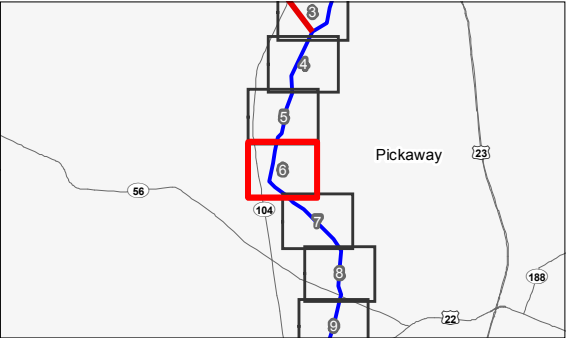
Figure No.
4
Title
Field Collected Data

Client/Project
Columbus Gas of Ohio
Sofidel Pipeline Project

Project Location
Pickaway County
Ohio
193704120
Prepared by PM on 2015-12-22
Technical Review by JD on 2016-12-22
Independent Review by KC on 2016-01-04



- Legend**
- Preferred Sofidel Pipeline Route
 - Sofidel 200ft Survey Corridor
 - Sample Point
 - Field Delineated Waterway
 - Field Delineated Wetland
 - Open Water



- Notes**
- Coordinate System: NAD 1983 StatePlane Ohio South FIPS 3402 Feet
 - Data Sources Include: Stantec, Columbia Gas of Ohio, NADS, USGS
 - Orthophotography: 2015 Aerial Imagery

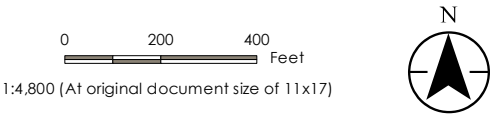




Figure No.
4
Title
Field Collected Data

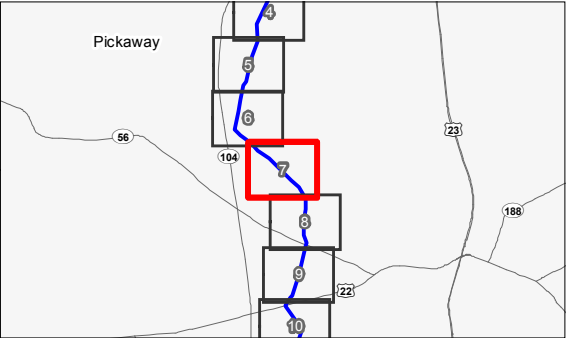
Client/Project
Columbus Gas of Ohio
Sofidel Pipeline Project

Project Location
Pickaway County
Ohio
193704120
Prepared by PM on 2015-12-22
Technical Review by JD on 2016-12-22
Independent Review by KC on 2016-01-04



Legend

- Preferred Sofidel Pipeline Route
- Sofidel 200ft Survey Corridor
- Sample Point
- Field Delineated Waterway
- Field Delineated Wetland
- Open Water



- Notes
- Coordinate System: NAD 1983 StatePlane Ohio South FIPS 3402 Feet
 - Data Sources Include: Stantec, Columbia Gas of Ohio, NADS, USGS
 - Orthophotography: 2015 Aerial Imagery



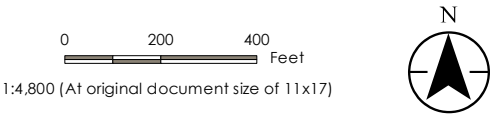


Figure No.
4
Title
Field Collected Data

Client/Project
Columbus Gas of Ohio
Sofidel Pipeline Project

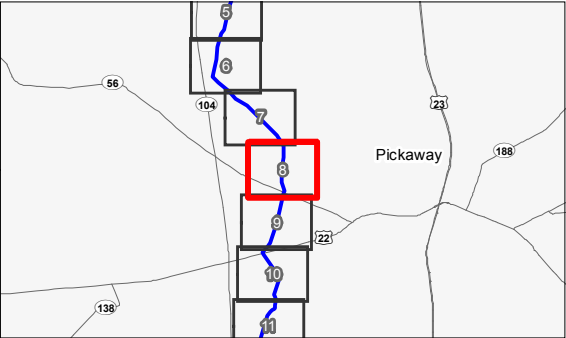
Project Location
Pickaway County
Ohio

193704120
Prepared by PM on 2015-12-22
Technical Review by JD on 2016-12-22
Independent Review by KC on 2016-01-04



Legend

- Preferred Sofidel Pipeline Route
- Sofidel 200ft Survey Corridor
- Sample Point
- Field Delineated Waterway
- Field Delineated Wetland
- Open Water



- Notes
1. Coordinate System: NAD 1983 StatePlane Ohio South FIPS 3402 Feet
 2. Data Sources Include: Stantec, Columbia Gas of Ohio, NADS, USGS
 3. Orthophotography: 2015 Aerial Imagery



This foregoing document was electronically filed with the Public Utilities

Commission of Ohio Docketing Information System on

5/24/2016 5:15:06 PM

in

Case No(s). 16-0079-GA-BLN

Summary: Letter of Notification Addendum - Appendix G (part 1) electronically filed by Ms. Melissa L. Thompson on behalf of Columbia Gas of Ohio, Inc.