

GREGORY L. WILLIAMS

The KeyBank Building  
88 East Broad Street, Suite 1590  
Columbus, Ohio 43215

Direct: 614.224.3946  
williams@whitt-sturtevant.com

October 21, 2014

Ms. Barcy F. McNeal  
Director, Office of Administration  
Public Utilities Commission of Ohio  
180 East Broad Street  
Columbus, Ohio 43215

Re: *In re the Application of Aqua Ohio, Inc., et al.*, Case Nos. 14-1840-WW-ATR,  
14-1848-WW-ATC, 14-1842-WW-AAC, and 14-1843-WW-ATA.

Dear Ms. McNeal:

On October 17, 2014, Aqua Ohio, Inc., Mohawk Utilities, Inc., and Tomahawk Utilities, Inc. (collectively, Joint Applicants) filed an Application regarding a transfer of assets in the above case numbers. In their Application, the Joint Applicants indicated that Exhibit 3 (the metes and bounds description of Mohawk and Tomahawk service areas) would be late filed. The Joint Applicants hereby submit Exhibit 3, which is enclosed with this letter. If you have any questions, please feel free to contact me.

Respectfully yours,

/s/ Gregory L. Williams

One of the Attorneys for Aqua Ohio, Inc.

Enclosures

# **EXHIBIT 3**

Metes and bounds description of  
Mohawk and Tomahawk service areas

**Mohawk Franchise Territory Metes and Bounds**

(All Section and Township references are as per the Carroll County Engineer)

Beginning at the northeast corner of Section 29 in Brown Township, thence S 0d 15' 11" E a distance of 5,312.23 ft. to the Southeast corner of Section 29 of Brown Township;

Thence, S1D5' 42" E a distance of 5,321.50ft to the south East corner of Section 32 of Brown Township;

Thence, S 77D59'8" W a distance of 194.21 ft. to a point at the Northeast corner of Section 30 of Harrison Township;

Thence, S0D30'40" W a distance of 4,850.45 ft. to a point at the Southeast corner of Section 30 of Harrison Township;

Thence, N89D22'17"W a distance of 5,280.68 ft. to a point at the Southwest corner of Section 30 of Harrison Township;

Thence, N89D21'42"W a distance of 5,201.42 ft. to a point at the Southwest corner of Section 36 of Harrison Township;

Thence, N1D22'7"E, a distance of 4,838.77 ft. to a point at the Northwest corner of Section 36 of Harrison Township;

Thence, N89D29'59"W a distance of 5,256.73 ft. to a point at the Southwest corner of Section 25 of Brown Township;

Thence, N0E a distance of 5,124.40 ft. to a point at the Northwest corner of Section 25 of Brown Township;

Thence, N1D35'47"E a distance of 5,335.11 ft. to a point at the Northwest corner of Section 24 of Brown Township;

Thence, S89D19'29"E a distance of 5,310.78 ft. to a point at the Northeast corner of Section 24 of Brown Township;

Thence, N2D4'29"E a distance of 156.28 ft. to a point at the Northwest corner of Section 30 of Brown Township;

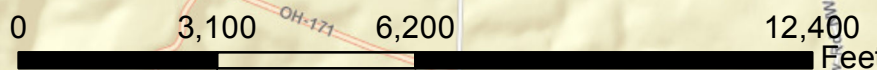
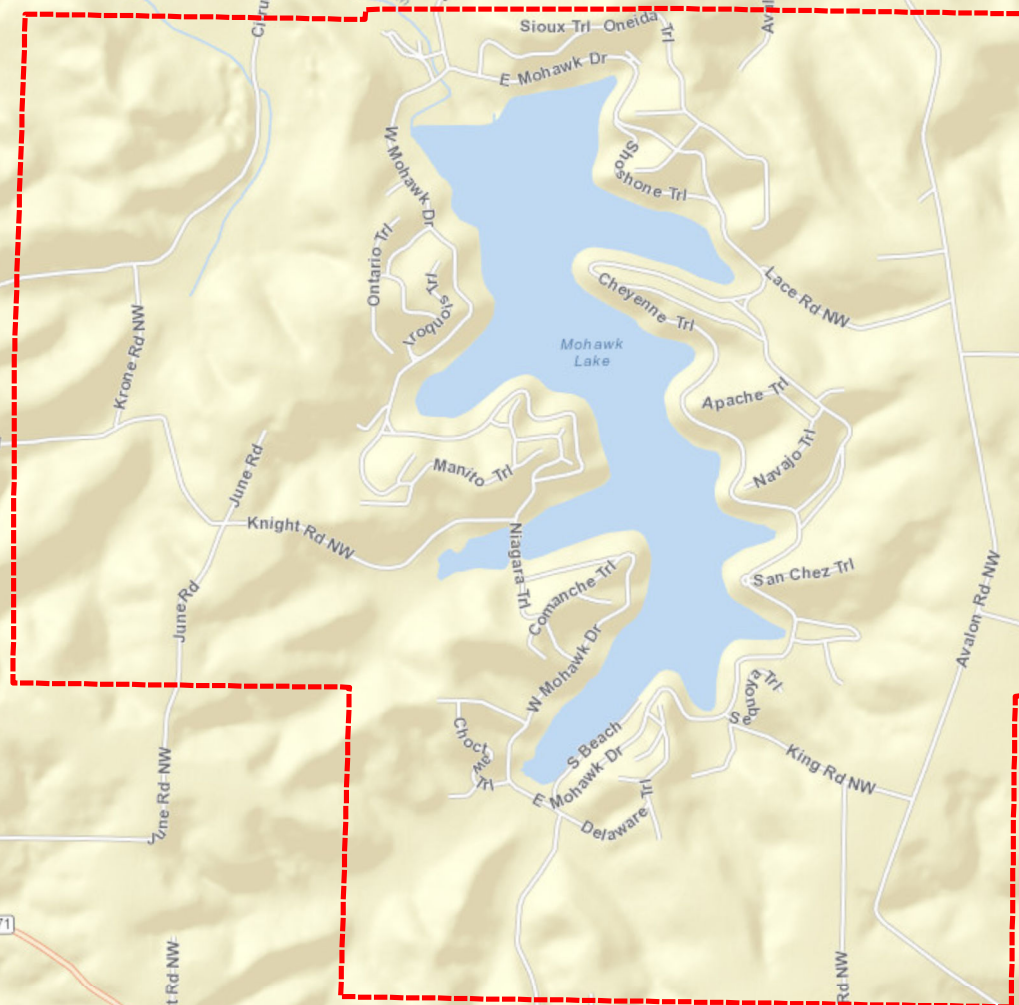
Thence, N89D37'58" E a distance of 4,993.72 ft. to a point at the corner of Northeast corner of Section 30 of Brown Township;

Thence, S89D21'40"E a distance of 5,270.86 ft. to the place of Beginning.



# Lake Mohawk Franchise Boundary

 Franchise Boundary



Sources: Esri, HERE, DeLorme, USGS, Intermap, increment P Corp., NRCAN, Esri Japan, METI, Esri China (Hong Kong), Esri (Thailand), TomTom, MapmyIndia, © OpenStreetMap contributors, and the GIS User Community

**Tomahawk Franchise Territory Metes and Bounds**

Beginning at the intersection of Dyke Rd. and Tomahawk Dr.;

Thence S89D48'49"E a distance of 240.17 ft.;

Thence S16D48'27"W a distance of 165.00 ft.;

Thence S89D48'49"E a distance of 264.00 ft.;

Thence S16D48'34"W a distance of 1,385.41 ft.;

Thence S0D7'59"W a distance of 1,221.69 ft.;

Thence N89D51'35"W a distance of 2,704.15 ft.;

Thence N1D4'55"W a distance of 1,659.82 ft.;

Thence S89D34'25"W a distance of 2,606.59 ft.;

Thence N8D2'48"W a distance of 243.14 ft.;

Thence N71D37'38"W a distance of 559.18 ft.;

Thence N86D26'27"W a distance of 715.84 ft.;

Thence N37D38'8"E a distance of 565.69 ft.;

Thence N0D18'41"E a distance of 298.61 ft.;

Thence N89D25'41"E a distance of 211.79 ft.;

Thence N0D9'57"W a distance of 1,084.94 ft.;

Thence N86D30'48"W a distance of 809.91 ft.;

Thence N4D18'33"W a distance of 1,206.95 ft.;

Thence N87D14'14"E a distance of 3,178.88 ft.;

Thence N13D45'23"W a distance of 1,159.93 ft.;

Thence N86D49'20"E a distance of 712.58 ft.;

Thence S2D25'25"E a distance of 1,209.90 ft.;

Thence N88D50'56"E a distance of 3,247.03 ft.;

Thence S0D4'11"E a distance of 2,662.91 ft., to the place of Beginning.

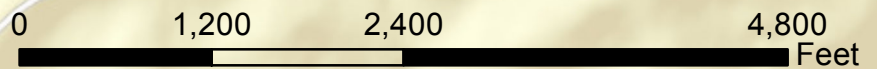
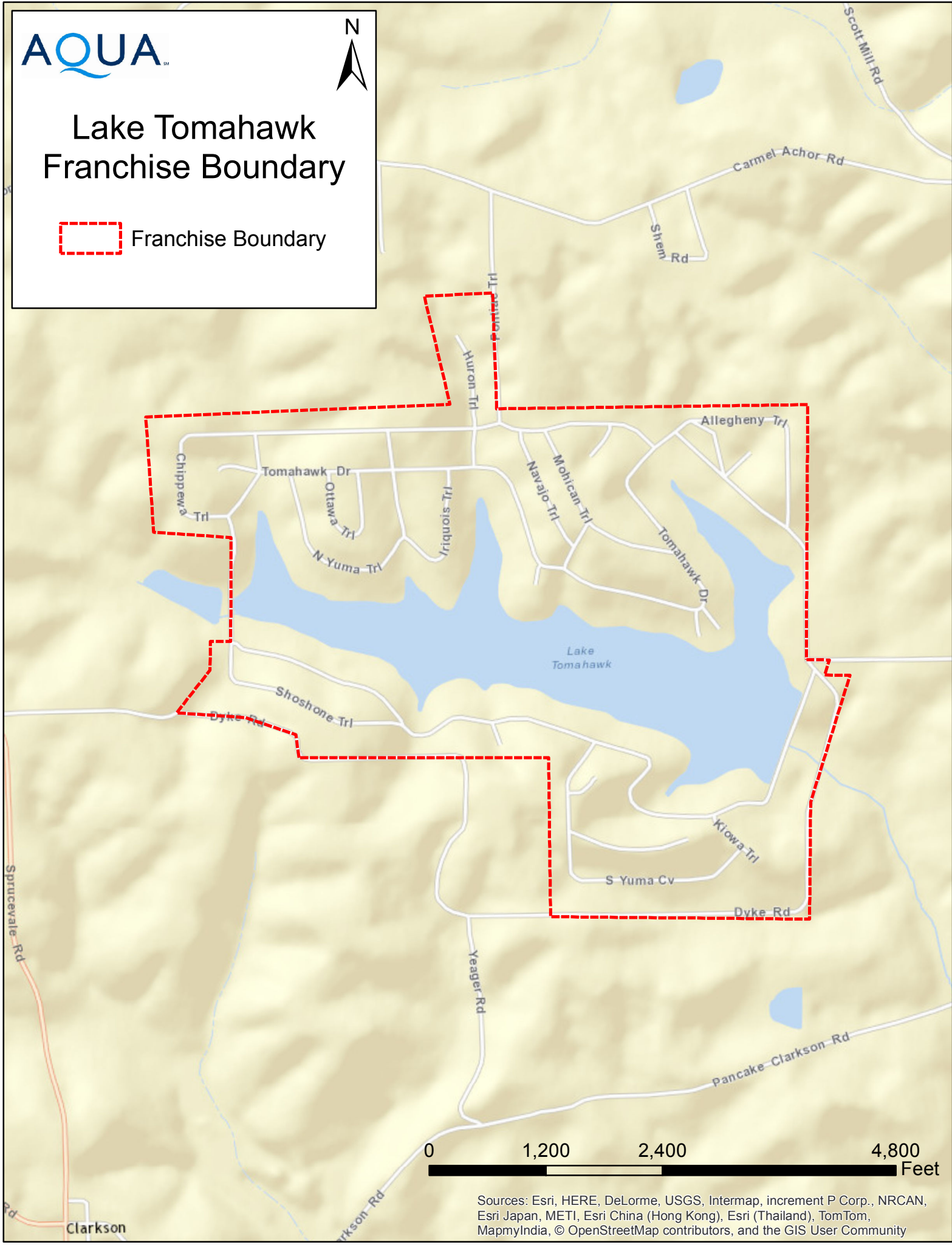




# Lake Tomahawk Franchise Boundary



Franchise Boundary



Sources: Esri, HERE, DeLorme, USGS, Intermap, increment P Corp., NRCAN, Esri Japan, METI, Esri China (Hong Kong), Esri (Thailand), TomTom, MapmyIndia, © OpenStreetMap contributors, and the GIS User Community

**This foregoing document was electronically filed with the Public Utilities**

**Commission of Ohio Docketing Information System on**

**10/21/2014 4:15:47 PM**

**in**

**Case No(s). 14-1840-WW-ATR, 14-1848-WW-ATC, 14-1842-WW-AAC , 14-1843-WW-ATA**

Summary: Exhibit 3 to the Application electronically filed by Mr. Gregory L. Williams on behalf of Aqua Ohio, Inc. and Mohawk Utilities, Inc. and Tomahawk Utilities, Inc.