

BEFORE

THE PUBLIC UTILITIES COMMISSION OF OHIO

In the Matter of the Joint Petition of)
Dayton Power and Light Company and)
Ohio Edison Company) Case No. 14-0399-EL-PEB
Requesting Revision to Territorial)
Boundary Map.)

ENTRY

The Commission finds:

- (1) Ohio Edison Company (OE) and Dayton Power and Light (DPL) are electric suppliers as defined in R.C. 4933.81.
- (2) Certification by the Commission of the territories of OE and DPL was approved by entries in Case No. 78-1311-EL-ORD.
- (3) OE and DPL have jointly petitioned the Commission to reallocate their service territories in Greene County, Bath Township, Ohio. Specifically, they request the following relocation:

On Quadrangle map P-7 located in Greene County, within Bath Township, in Section 15, Town 3, Range 8 M.Rs., City of Fairborn, and being a 11.0971 acre tract of land described as follows: Starting at a point at the northeast corner of Waterford Landing, Section 4 as recorded in Plat Cabinet 37, pages 330B-332A; thence S 05°45'20" W a distance of 55.00 feet to a point; thence S 05°37'04" W a distance of 690.18 feet to a point; thence on a curve to the left having a radius of 1,475.00 feet, a central angle of 1°50'41" and an arc length of 47.49 feet (chord to said curve bearing S 88°11'35" E a distance of 47.49 feet) to a point; thence S 00°53'05" W a distance of 50.00 feet to a point; thence on a curve to the right having a radius of 1,525.00 feet, a central angle of 1°59'11" and an arc length of 52.87 feet (chord to said curve bearing N 88°07'20" W a distance of 52.87 feet) to a point; thence S 03°03'39" W a distance of 117.06 feet to a point; thence N 84°14'41" W a distance of 224.03 feet to a point; thence N 05°45'19" E a distance of

115.00 feet to a point; thence N 84°14'40" W a distance of 40.33 feet to a point; thence N 05°44'48" E a distance of 445.00 feet to a point; thence N 84°14'40" W a distance of 696.03 feet to a point; thence N 05°45'20" E a distance of 107.24 feet to a point; thence N 04°10'14" W a distance of 101.52 feet to a point; thence N 05°45'20" E a distance of 145.00 feet to a point; thence S 84°14'40" E a distance of 972.18 feet to a point of beginning containing 11.0971 acres.

- (4) In support of their request, OE states a new residential development site is located on the border of DPL and OE's electric service territories. The current territory border passes through the middle of several lots within this development. In order to alleviate any concern over which entity is entitled to serve the bifurcated lots, the Companies have agreed to extend OE's border, while relinquishing the lots in question to DPL.

- (5) R.C. 4933.83(E), provides in pertinent part:

Notwithstanding the effectuation of certified territories established by or pursuant to R.C. 4933.81 to 4933.90, and the exclusive right of electric suppliers to serve within such territory, and notwithstanding any other provisions of such sections establishing rights of electric suppliers to furnish electric service, any two or more electric suppliers may jointly petition the commission for the reallocation of their own territories and electric load centers among them and designating which portions of such territories and electric load centers are to be served by each of the electric suppliers.

- (6) No objections to the reallocation described in Finding (3) have been brought to the Commission's attention.
- (7) The Commission finds that granting the requested relief will promote the purposes of R.C. 4933.81 to 4933.90, and will further promote the provision of adequate service to all territories and electric load centers affected by the relocation as required by R.C. 4933.83(E). Accordingly, the Commission

finds that the joint petition is reasonable and should be approved.

- (8) The Commission, therefore, directs that the territorial boundaries of OE and DPL be appropriately modified as delineated in Finding (3) and amends the maps of the certified territories accordingly.

It is, therefore,


ORDERED, That the request of OE and DPL to relocate their territory boundary be granted. It is, further,


ORDERED, That the change on quadrangle map P-7, described in Finding (3), be approved to show the boundary line change. It is, further,

ORDERED, That a copy of this Entry be served upon each party of record.

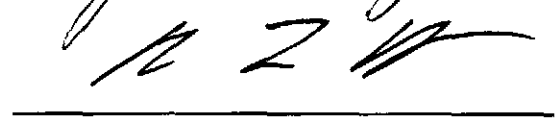
THE PUBLIC UTILITIES COMMISSION OF OHIO


Thomas W. Johnson, Chairman



Steven D. Lesser


Lynn Slaby


M. Beth Trombold


Asim Z. Haque

LKM/js
Entered in the Journal
MAY 21 2014



Barcy F. McNeal
Secretary