



The Public Utilities  
Commission of Ohio

Public Utilities Commission of Ohio  
Docketing Division  
180 East Broad Street  
Columbus, OH 43215  
1-614-466-0518

Requesting Electric Supplier: Ohio Power Company

CASE NO.: 14 -0558-EL-PEB

**PETITION FOR REALLOCATION OF ELECTRIC SERVICE TERRITORY**

Submit the original and five (5) copies of the petition and associated metes & bounds / detailed description, map and/or overlap sheets indicating proposed reallocation.

Affected PUCO Map No(s):	S-20
--------------------------	------

County(s):	Hocking/Vinton	Township(s):	Washington/Swan
------------	----------------	--------------	-----------------



Reason for Reallocation:	To correct Ohio Power Company maps from previous services, and establish a more accurate boundary according to Ohio Power Company's current 7200v primary distribution that serves residences that are in South Central Power boundary.
--------------------------	---

Metes & Bounds / Detailed Description of Reallocation:	<p>Begin at the intersecting PUCO boundary line and the center of Claylick Road in Hocking County reference A (N 39.391570, W 82.423867), and following center of road, head 370 ft west continuing to reference B (N 39.391427, W 82.425164), to include home 22760 Claylick Road currently being serviced by Ohio Power Company, then directly north 300 ft through wooded area to reference C (N 39.392280, W 82.425143), continue west 500 ft to reference D (N 39.392248, W 82.426938), then directly south 364 ft to centerline of Claylick Road reference E (N 39.391258, W 82.426949), then following the center of Claylick Road westerly 627 ft to 135 ft west of intersection of Claylick Road and Fairview Road, reference F (N 39.391444, W 82.429006), head directly south along property line, 300 ft to reference G (N 39.390618, W 82.429122), then directly east 1460 ft reference H (N 39.390571, W 82.423883) to include homes 22763, 22797, 22711 and 22751 Claylick Road, currently being served by Ohio Power company, to the existing PUCO boundary line.</p> <p>This location is in and out of Hocking County/Washington Township and Vinton County/Swan Township. Represented on Quadrangle Map S-20 and physically addressed to include homes 22763, 22797, 22760, 22711 and 22751 Claylick Road, New Plymouth, Ohio.</p>
--	--

Are all affected customers aware of the proposed reallocation? ☒ Yes ☐ No

Are all affected customers in agreement with proposed reallocation? ☒ Yes ☐ No

If no to either question, please explain:	
---	--

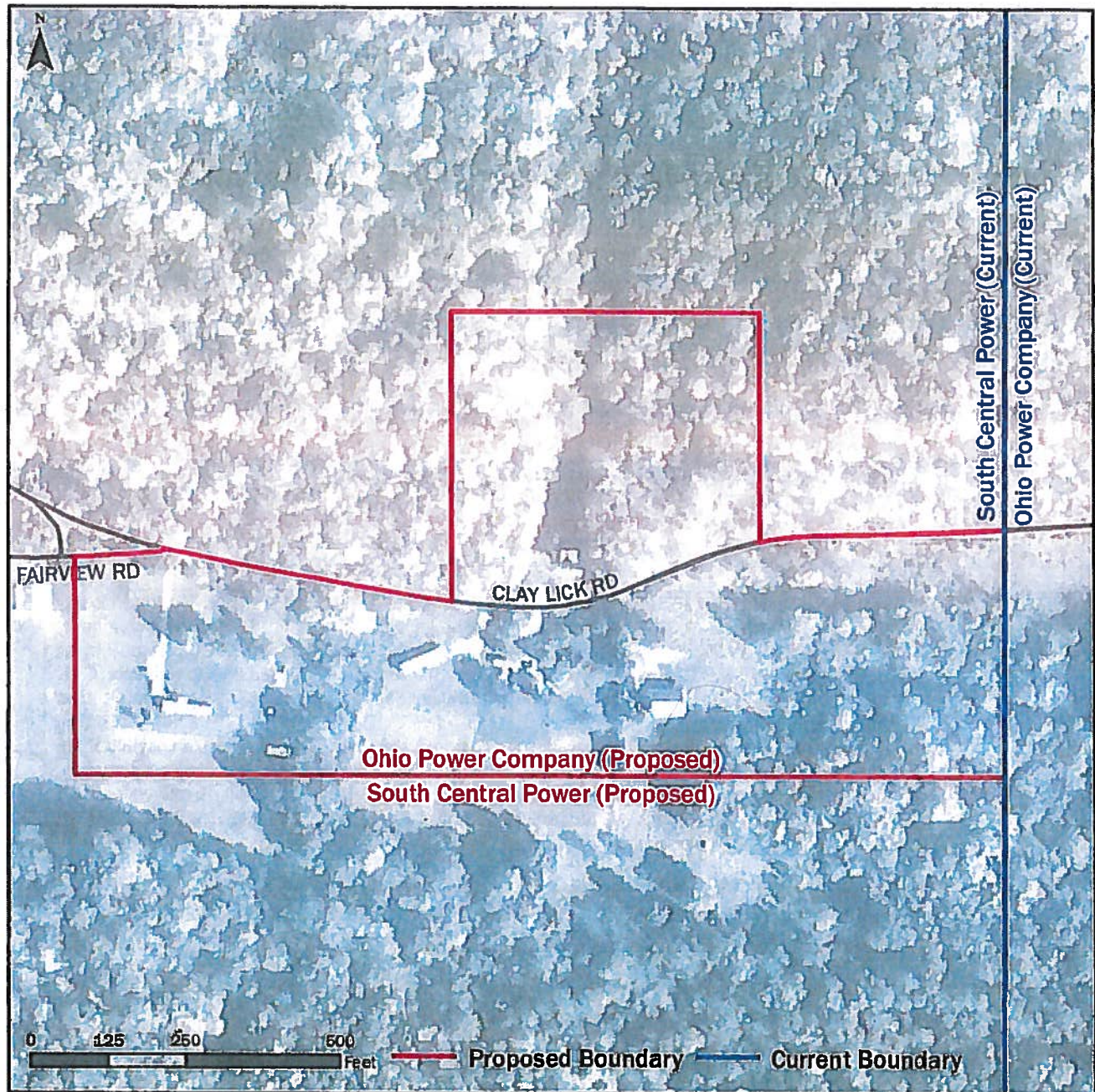
Ohio Power Company Requesting Electric Supplier	South Central Power Transferring Electric Supplier
Michele L. Jeunelot/Mgr. Regulatory Operations Printed Contact Name/Title	Tim Malone/Director of Engineering Printed Contact Name/Title
 4/7/14 Signature/Date	 4/7/14 Signature/Date
614-883-6870 Contact Number	740-689-6256 Contact Number



# Proposed Reallocation of Electric Service Territory



Public Utilities  
Commission



Accepting Company: Ohio Power Company

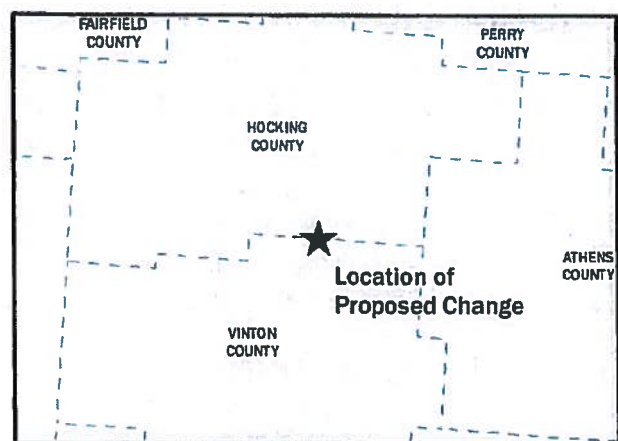
Relinquishing Company: South Central Power

PUCO Quad Code/Name: S20/New Plymouth

Primary County/Township: Vinton/Swan

Map Projection: OH State Plane South Ft. NAD83

Map Date: March 13, 2014



**This foregoing document was electronically filed with the Public Utilities**

**Commission of Ohio Docketing Information System on**

**4/7/2014 11:38:13 AM**

**in**

**Case No(s). 14-0558-EL-PEB**

Summary: Petition for Reallocation of Electric Service Territory  
electronically filed by Mr. Steven T Nourse on behalf of Ohio Power Company and South  
Central Power Company