

Scioto Ridge  
Transmission Line

McDonald and Taylor Creek  
Townships, Hardin County


Figure 06-1: Land Use

December 2013

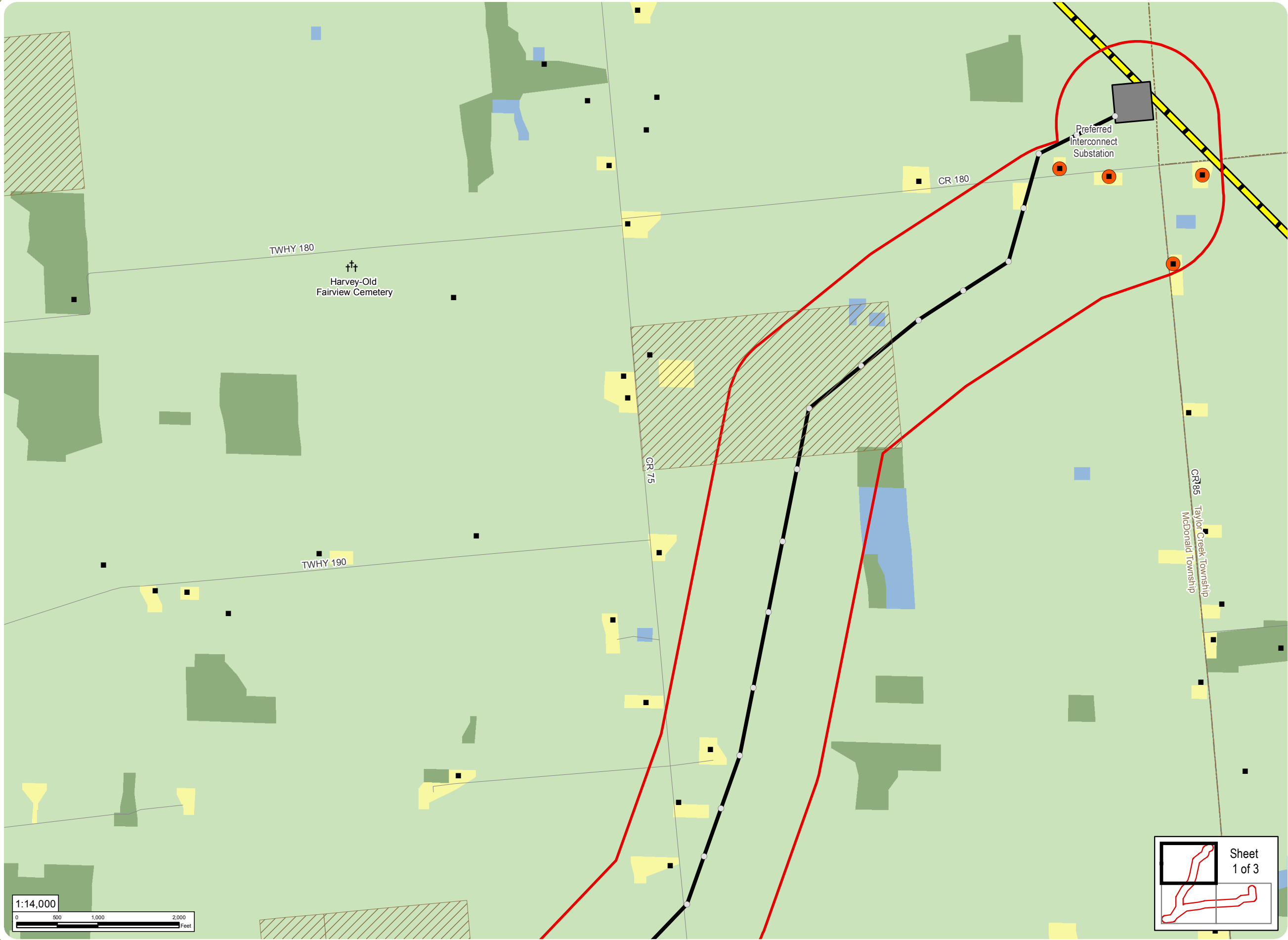
- †† Cemetery
- OHI Site
- ✱ Prehistoric Archaeological Site
- Residence
- Public Road
- Preferred Route Pole Location
- Preferred Transmission Route
- - - Alternate Transmission Route
- East Lima-Marysville 345 kV Line
- Substation
- 1,000 ft Study Area
- Town Boundary
- County Boundary
- Agricultural District
- Land Use
  - Water or Wetland
  - Residential
  - Agricultural
  - Forest
  - Cemetery
  - Utilities

- Notes:
1. Basemap: ESRI StreetMap North America, 2012.
  2. Facility and residence shapefiles provided by Applicant. Land use data from Ohio Capability Analysis Program Tax Project, 1988.
  3. No industrial, commercial, recreational or institutional land uses occur within the Study Area. No sites listed on the National Register of Historic Places or Ohio Historic Inventory are located within the Study Area.
  4. The collector substation is part of a separate Certificate Application, Case No. 13-1177-EL-BGN.

everpower



www.edrcompanies.com



# Scioto Ridge Transmission Line

McDonald and Taylor Creek  
Townships, Hardin County

Figure 06-1: Land Use

December 2013

- †† Cemetery
- OHI Site
- ✱ Prehistoric Archaeological Site
- Residence
- Public Road
- Preferred Route Pole Location
- Preferred Transmission Route
- - - Alternate Transmission Route
- █ East Lima-Marysville 345 kV Line
- Substation
- 1,000 ft Study Area
- Town Boundary
- County Boundary
- ▨ Agricultural District
- Land Use
  - Water or Wetland
  - Residential
  - Agricultural
  - Forest
  - Cemetery
  - Utilities

- Notes:
1. Basemap: ESRI StreetMap North America, 2012.
  2. Facility and residence shapefiles provided by Applicant. Land use data from Ohio Capability Analysis Program Tax Project, 1988.
  3. No industrial, commercial, recreational or institutional land uses occur within the Study Area. No sites listed on the National Register of Historic Places or Ohio Historic Inventory are located within the Study Area.
  4. The collector substation is part of a separate Certificate Application, Case No. 13-1177-EL-BGN.

everpower



# Scioto Ridge Transmission Line

McDonald and Taylor Creek  
Townships, Hardin County

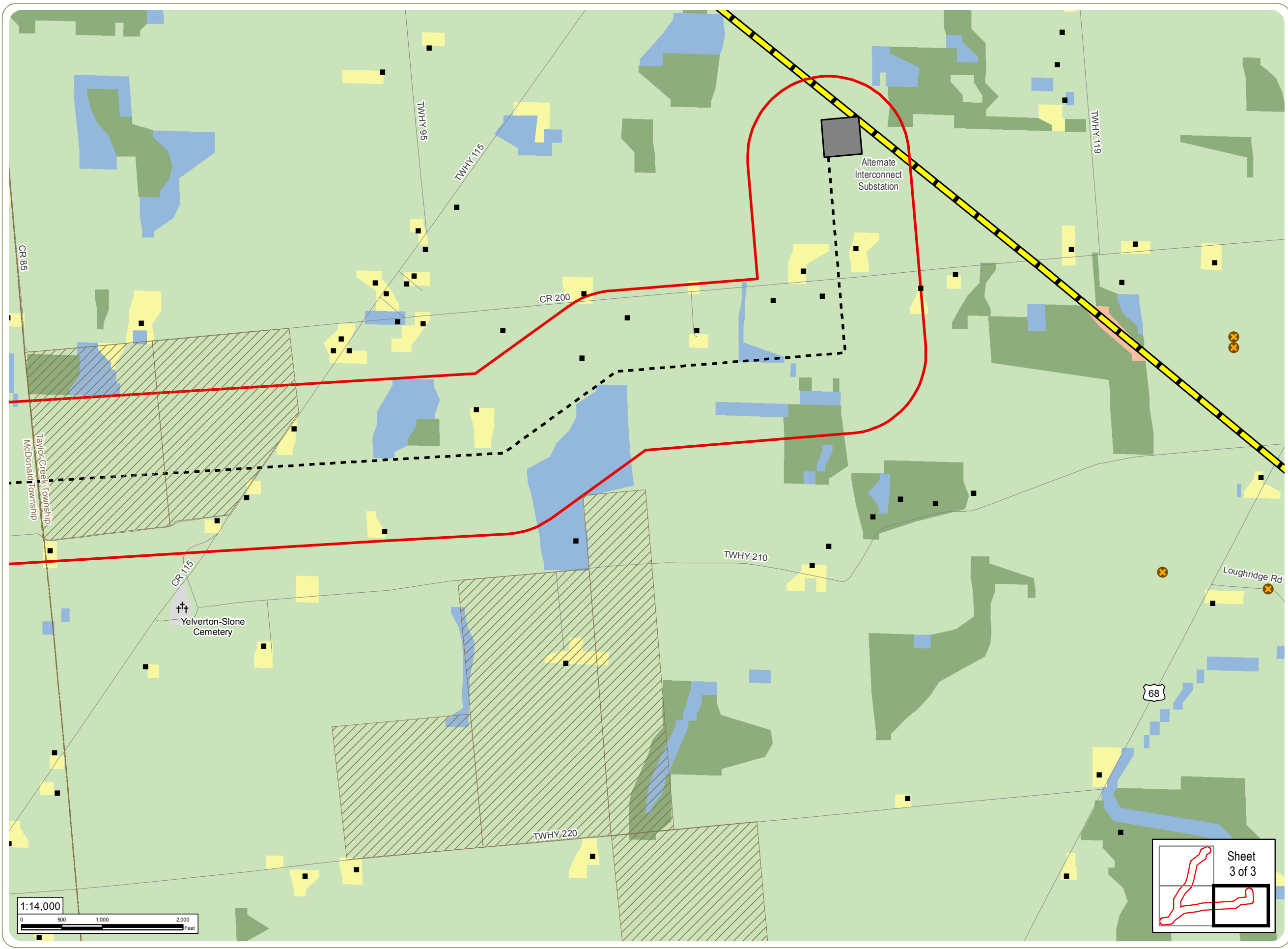
Figure 06-1: Land Use

December 2013

- †† Cemetery
- OHI Site
- ✕ Prehistoric Archaeological Site
- Residence
- Public Road
- Preferred Route Pole Location
- Preferred Transmission Route
- - - Alternate Transmission Route
- ▬ East Lima-Marysville 345 kV Line
- Substation
- ▭ 1,000 ft Study Area
- ▭ Town Boundary
- ▭ County Boundary
- ▨ Agricultural District
- Land Use
  - Water or Wetland
  - Residential
  - Agricultural
  - Forest
  - Cemetery
  - Utilities

- Notes:
1. Basemap: ESRI StreetMap North America, 2012.
  2. Facility and residence shapefiles provided by Applicant. Land use data from Ohio Capability Analysis Program Tax Project, 1988.
  3. No industrial, commercial, recreational or institutional land uses occur within the Study Area. No sites listed on the National Register of Historic Places or Ohio Historic Inventory are located within the Study Area.
  4. The collector substation is part of a separate Certificate Application, Case No. 13-1177-EL-BGN.

everpower



**This foregoing document was electronically filed with the Public Utilities**

**Commission of Ohio Docketing Information System on**

**12/16/2013 1:53:26 PM**

**in**

**Case No(s). 13-1177-EL-BGN, 13-1767-EL-BSB, 13-1768-EL-BTX**

Summary: Notice Regarding Shift in Preferred Transmission Line Route (Part 5/8, Figure 06-1) electronically filed by Mr. Michael J. Settineri on behalf of Hardin Wind LLC