



Utilities Notification

Van Buren, Hancock County, Allen Township, CR 109/Barners Road  
DOT 513682E MP QT 38.15  
CSXT OP # OH0937 Case # 13-2025-RR-FED

Attention: Jill Henry  
George Martin  
Don Damron

Please see the below status & attached email correspondence regarding the CSX crossing located on CR 109/Barners.

**Site Location:**

CR 109/Barners Road  
Van Buren, Allen Township, Hancock County, Ohio  
MP #QT 38.15, DOT #513682E  
OH2013021  
CSXT OP # OH0937

UPDATE – NOVEMBER 6, 2013

Cherie Long ([clong@aep.com](mailto:clong@aep.com)) with AEP (419-436-2010) states meter service needs to be in the NW Quadrant to avoid high cost. H01 Attached showing location.

AEP Order # is 078915369

Vicki Sowder  
CSXT  
1717 Dixie Highway  
Ft. Wright KY 41011  
859-426-6927

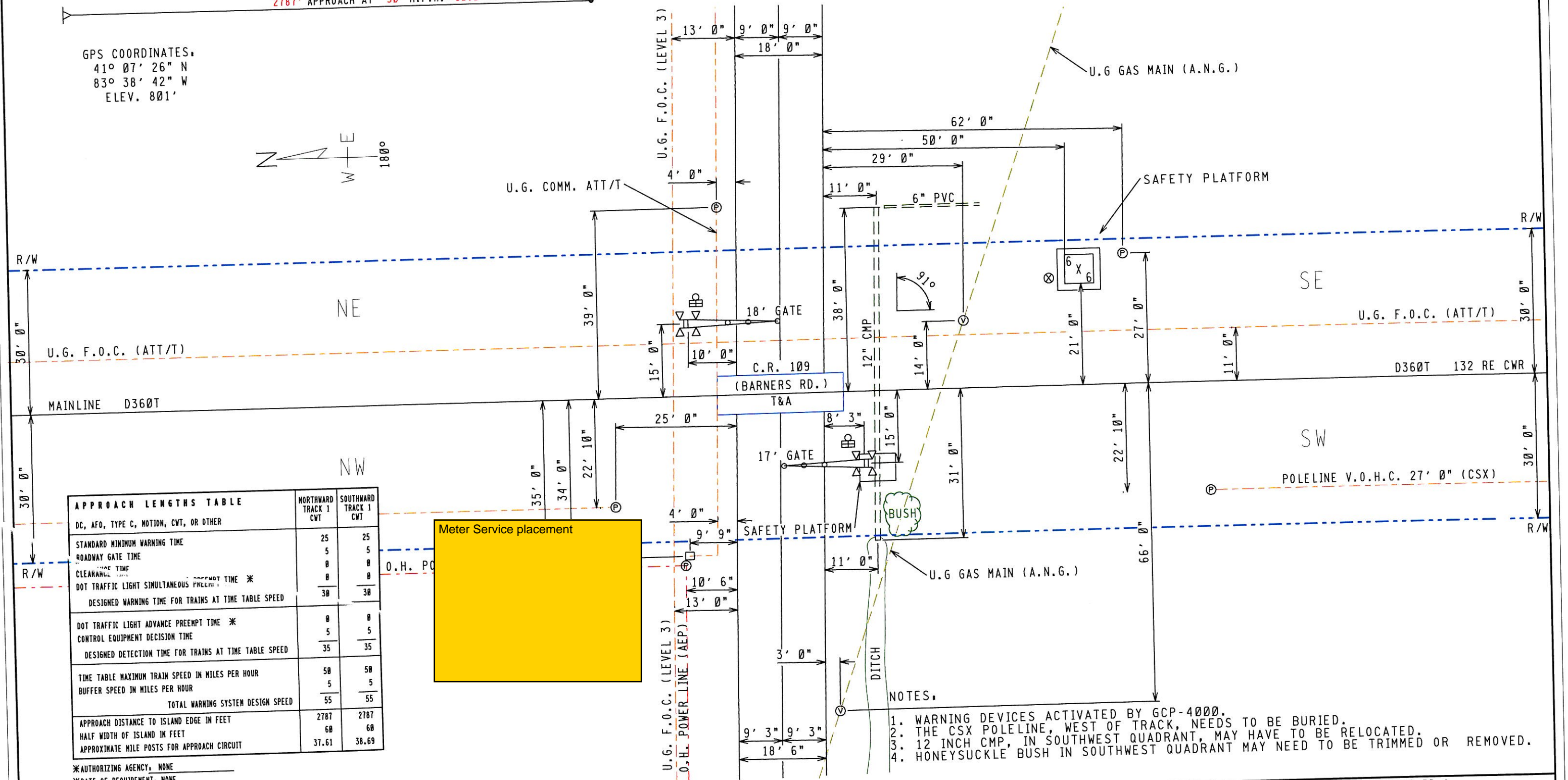
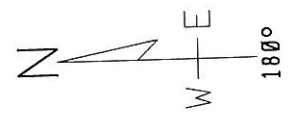
SOUTH TO CP 124

NORTH TO OWENS

2787' APPROACH AT 50 M.P.H. = 30.0 SECONDS (MINIMUM)

2787' APPROACH AT 50 M.P.H. = 30.0 SECONDS (MINIMUM)

GPS COORDINATES:  
41° 07' 26" N  
83° 38' 42" W  
ELEV. 801'



APPROACH LENGTHS TABLE		
DC, AFD, TYPE C, MOTION, CWT, OR OTHER	NORTHWARD TRACK 1 CWT	SOUTHWARD TRACK 1 CWT
STANDARD MINIMUM WARNING TIME	25	25
ROADWAY GATE TIME	5	5
CLEARANCE TIME	0	0
DOT TRAFFIC LIGHT SIMULTANEOUS PREEMPT TIME *	0	0
DESIGNED WARNING TIME FOR TRAINS AT TIME TABLE SPEED	30	30
DOT TRAFFIC LIGHT ADVANCE PREEMPT TIME *	0	0
CONTROL EQUIPMENT DECISION TIME	5	5
DESIGNED DETECTION TIME FOR TRAINS AT TIME TABLE SPEED	35	35
TIME TABLE MAXIMUM TRAIN SPEED IN MILES PER HOUR	50	50
BUFFER SPEED IN MILES PER HOUR	5	5
TOTAL WARNING SYSTEM DESIGN SPEED	55	55
APPROACH DISTANCE TO ISLAND EDGE IN FEET	2787	2787
HALF WIDTH OF ISLAND IN FEET	60	60
APPROXIMATE MILE POSTS FOR APPROACH CIRCUIT	37.61	38.69

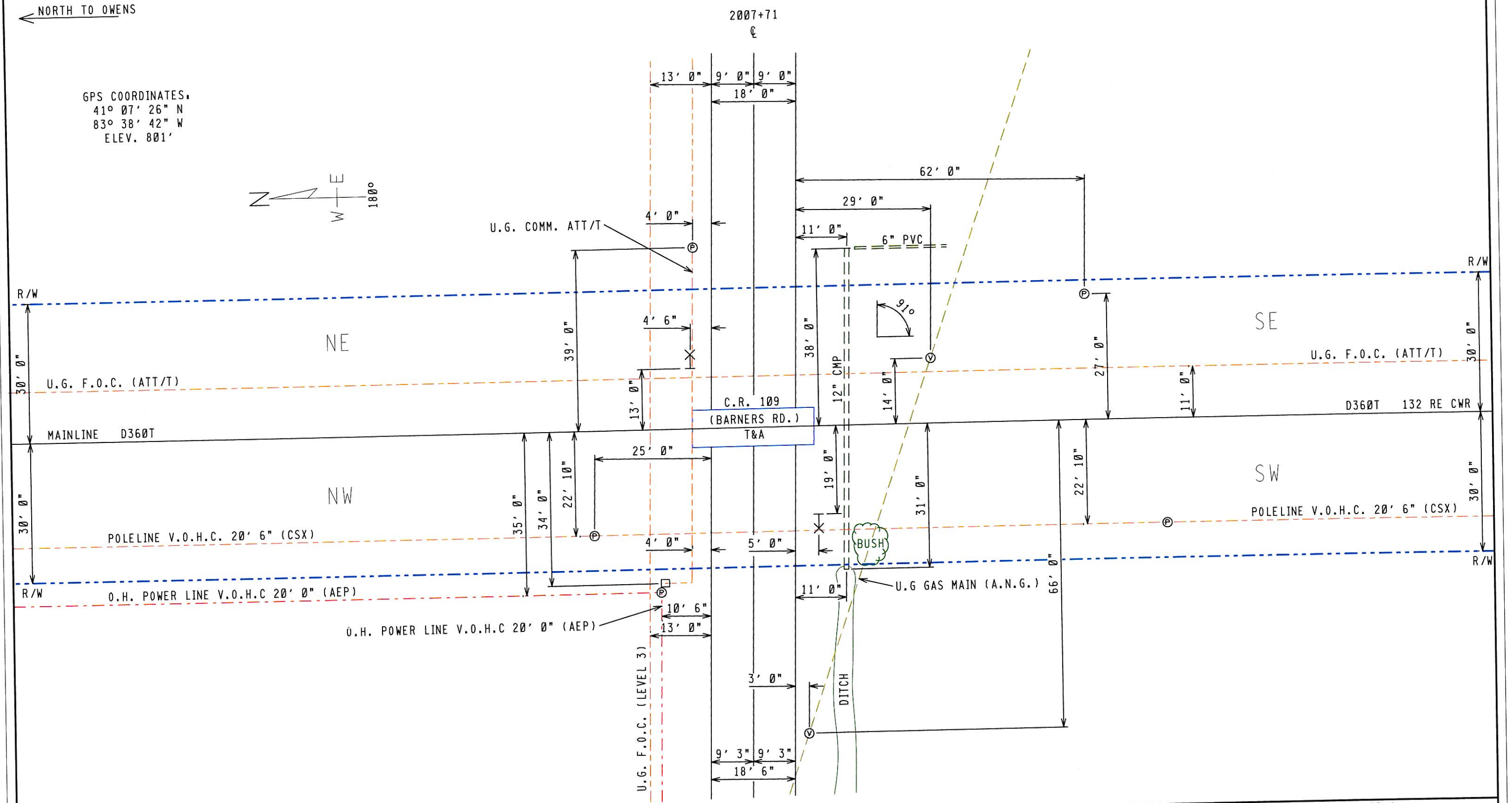
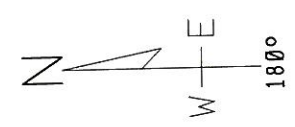
\* AUTHORIZING AGENCY, NONE  
\* DATE OF REQUIREMENT, NONE  
\* AMOUNT OF TIME (SEC.), NONE


- NOTES:
1. WARNING DEVICES ACTIVATED BY GCP-4000.
  2. THE CSX POLELINE, WEST OF TRACK, NEEDS TO BE BURIED.
  3. 12 INCH CMP, IN SOUTHWEST QUADRANT, MAY HAVE TO BE RELOCATED.
  4. HONEYSUCKLE BUSH IN SOUTHWEST QUADRANT MAY NEED TO BE TRIMMED OR REMOVED.

FILE NAME: QT03815.H01	REVISION DATES 06-05-2013 GRN	PRODUCED FOR: <b>CSX TRANSPORTATION</b> RAIL TRANSPORT GROUP ENGINEERING COMMUNICATIONS AND SIGNALS	PRODUCED BY: <b>inversys</b> Rail 7775 BAYMEADOWS WAY SUITE 250 JACKSONVILLE, FL 32256	LEGEND CSX ROW --- R/R POLELINE --- GAS --- FIBER OPTIC ---	GUARD RAIL --- O.H. POWER --- FENCE --- WATER --- SEWER ---	METER SERVICE ⊗ POLE ⊙ FIRE PLUG ⊕ SEWER CAP ⊖ GAS VENT ⊕	STREET NAME, C.R. 109 (BARNERS RD.) CITY & STATE, VAN BUREN, OH PROJECT #, 0H2013021 OP #, 0H0937 DOT #, 513682E	PROPOSED CROSSING LAYOUT 1"=20'
------------------------	----------------------------------	--	--	---	---	---	--	------------------------------------



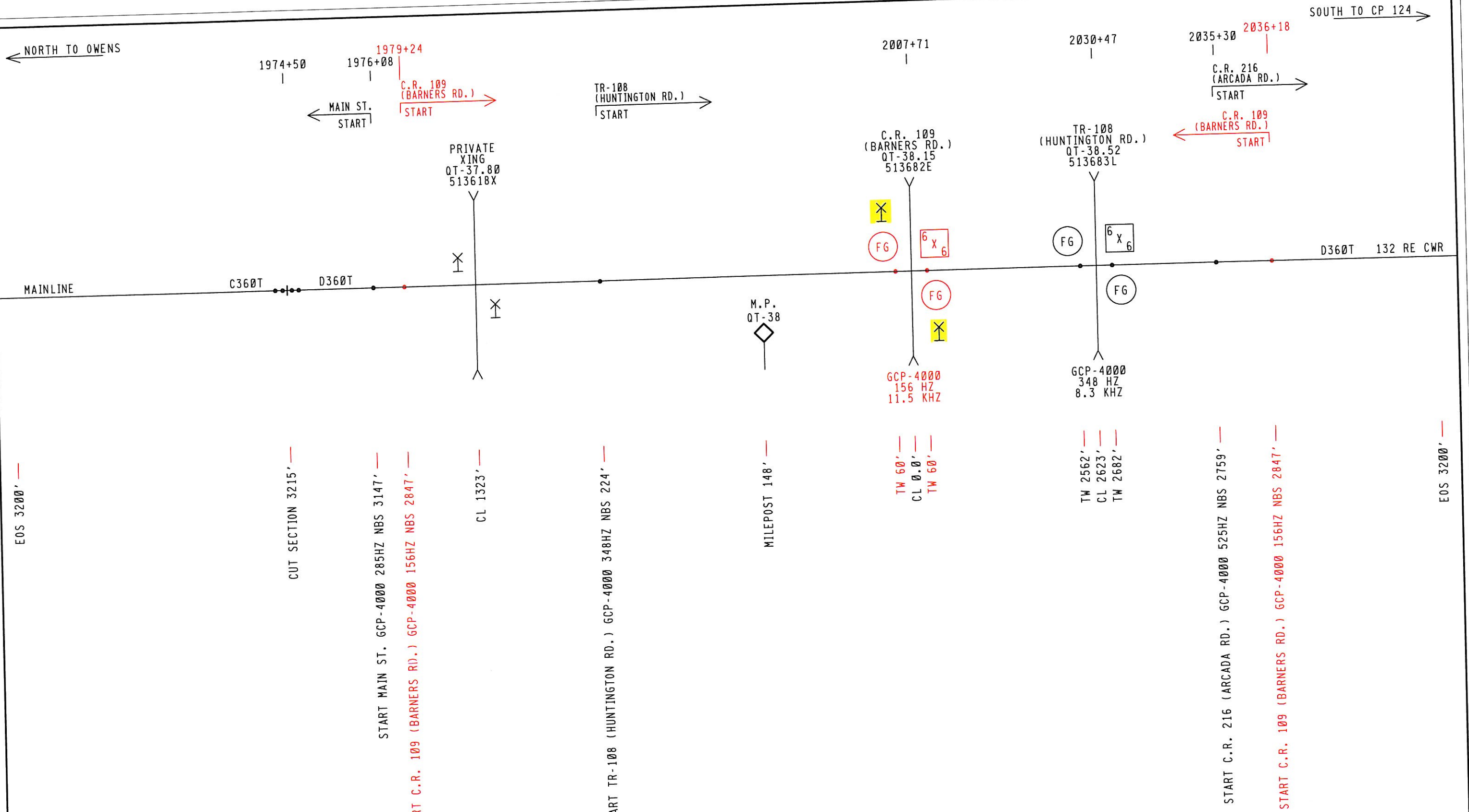
GPS COORDINATES:  
41° 07' 26" N  
83° 38' 42" W  
ELEV. 801'

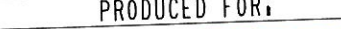


FILE NAME, QT03815.H02	REVISION DATES	PRODUCED FOR,	PRODUCED BY,	LEGEND	GUARD RAIL	METER SERVICE	STREET NAME, C.R. 109 (BARNERS RD.)	
DATE DRAWN, 05/13/2013	- -	 RAIL TRANSPORT GROUP ENGINEERING COMMUNICATIONS AND SIGNALS	invenys Rail 7775 BAYMEADOWS WAY SUITE 250 JACKSONVILLE, FL 32256	CSX ROW	O.H. POWER	POLE	CITY & STATE, VAN BUREN, OH	
DRAWN BY, MILLER, ROBERT	- -			R/R POLELINE	FENCE	FIRE PLUG	PROJECT #, 0H2013021	EXISTING CROSSING LAYOUT 1"=20'
CHECKED BY, WILTSIE, JOE	- -			GAS	WATER	SEWER CAP	OP #, 0H0937	
SSC #, JXXD03667	- -			FIBER OPTIC	SEWER	GAS VENT	DOT #, 513682E	







FILE NAME, QT03815.H04		REVISION DATES	PRODUCED FOR,	PRODUCED BY,	LEGEND	GUARD RAIL	METER SERVICE	STREET NAME, C.R. 109 (BARNERS RD.)	
DATE DRAWN, 05/13/2013		05-28-13 PTL	 RAIL TRANSPORT GROUP ENGINEERING COMMUNICATIONS AND SIGNALS	invenys Rail 7775 BAYMEADOWS WAY SUITE 250 JACKSONVILLE, FL 32256	CSX ROW	O.H. POWER	POLE	CITY & STATE, VAN BUREN, OH	
DRAWN BY, MILLER, ROBERT		-			R/R POLELINE	FENCE	FIRE PLUG	PROJECT #, 0H2013021	
CHECKED BY, WILTSIE, JOE		-			GAS	WATER	SEWER CAP	OP #, 0H0937	
SSC #, JXXD03667		-			FIBER OPTIC	SEWER	GAS VENT	DOT #, 513682E	
									PROPOSED TRACK LAYOUT NOT TO SCALE

**This foregoing document was electronically filed with the Public Utilities**

**Commission of Ohio Docketing Information System on**

**11/7/2013 10:44:51 AM**

**in**

**Case No(s). 13-2025-RR-FED**

Summary: Notice Case # 13-2025-RR-FED

CR 109 Barners Road Van Buren, Hancock County, OH MP QT 38.15 DOT 513682E CSXT  
Op # 0937  
UPDATED UTILITIES Notice electronically filed by Mrs. Vicki B Sowder on behalf of CSX  
Transportation