

Data Source(s): Some data are approximate. Symbols are not representative of any dimension. Esri World Street Map (2013), National Wind (2013), and Westwood Professional Services, Inc. (2013).



Westwood Professional Services, Inc.
7699 Anagram Drive
Eden Prairie, MN 55344

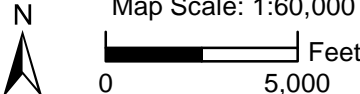
PHONE 952-937-5150
FAX 952-937-5822
TOLL FREE 1-888-937-5150

www.westwoodps.com

Legend

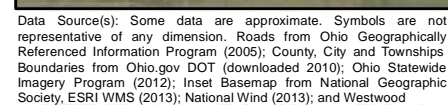
- Index Sheet
- Project Boundary
- Wind Turbine

Northwest Ohio Wind Energy
Paulding County, Ohio



Site Layout

Figure 3-1, Cover Map



www.westwoodps.com

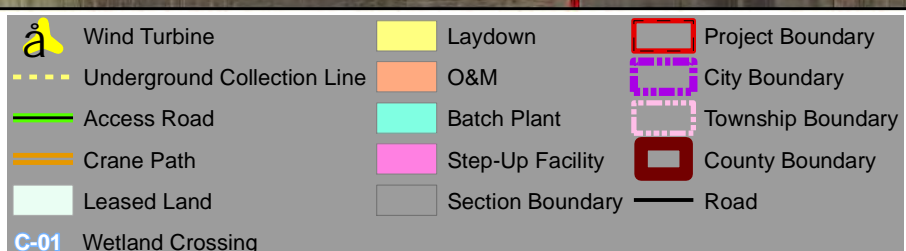
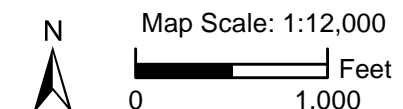
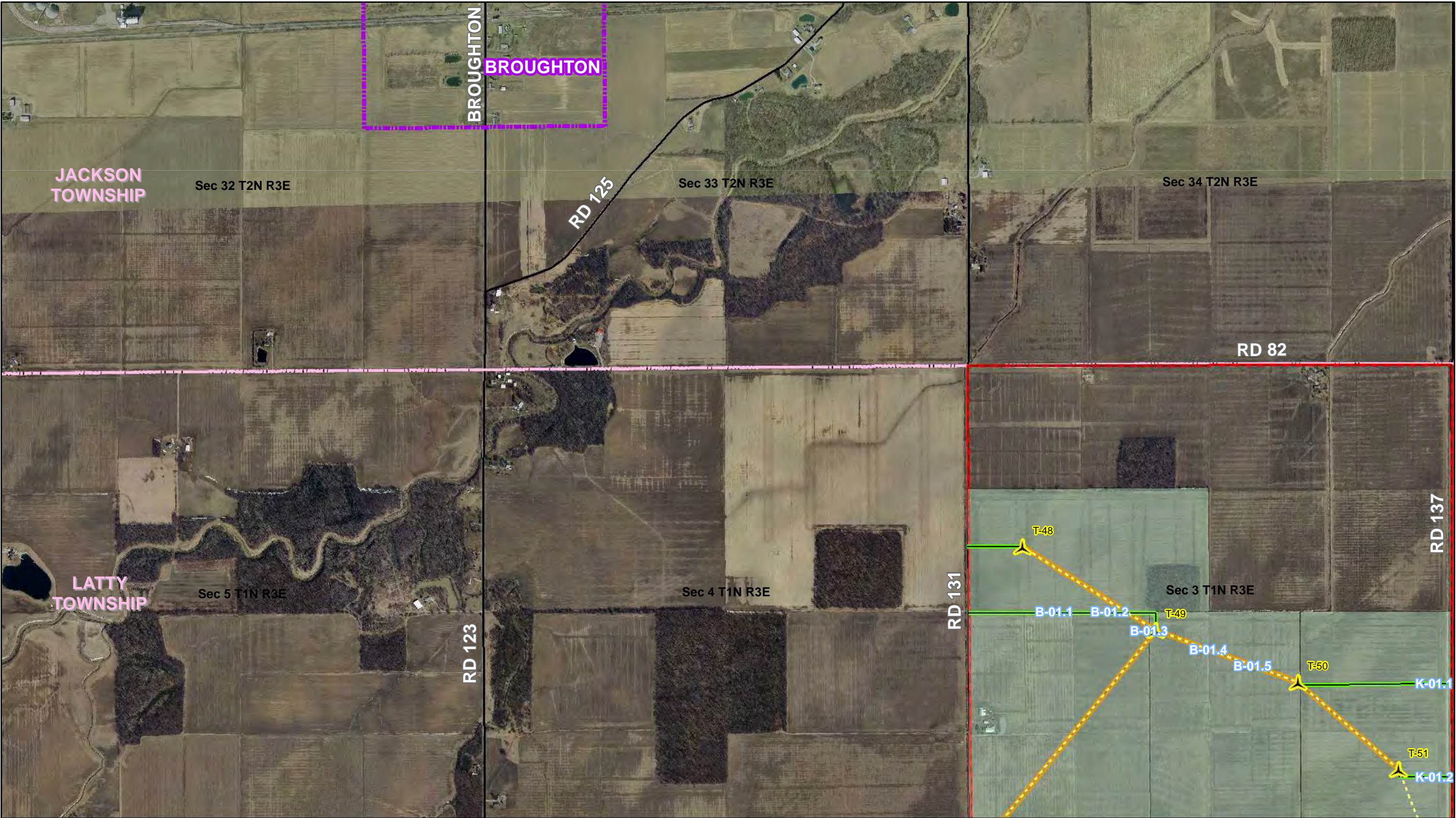


Figure 3-1,A1





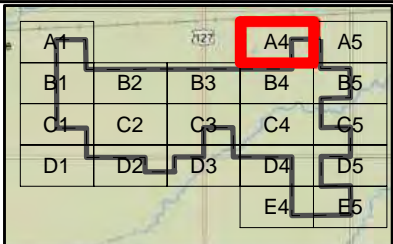
Data Source(s): Some data are approximate. Symbols are not representative of any dimension. Roads from Ohio Geographically Referenced Information Program (2005); County, City and Townships Boundaries from Ohio.gov DOT (downloaded 2010); Ohio Statewide Imagery Program (2012); Inset Basemap from National Geographic Society, ESRI WMS (2013); National Wind (2013); and Westwood



Westwood Professional Services, Inc.
7699 Anagram Drive
Eden Prairie, MN 55344

PHONE 952-937-5150
FAX 952-937-5822
TOLL FREE 1-888-937-5150

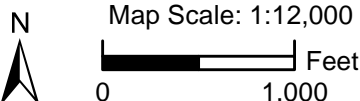
www.westwoodps.com



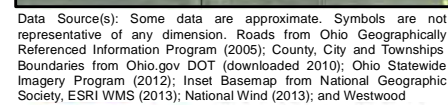
- | | | |
|-----------------------------|------------------|-------------------|
| Wind Turbine | Laydown | Project Boundary |
| Underground Collection Line | O&M | City Boundary |
| Access Road | Batch Plant | Township Boundary |
| Crane Path | Step-Up Facility | County Boundary |
| Leased Land | Section Boundary | Road |
| C-01 Wetland Crossing | | |

Northwest Ohio Wind Energy

Paulding County, Ohio



Site Layout
Figure 3-1,A4



















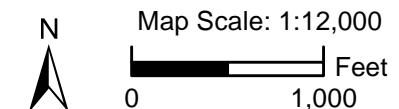
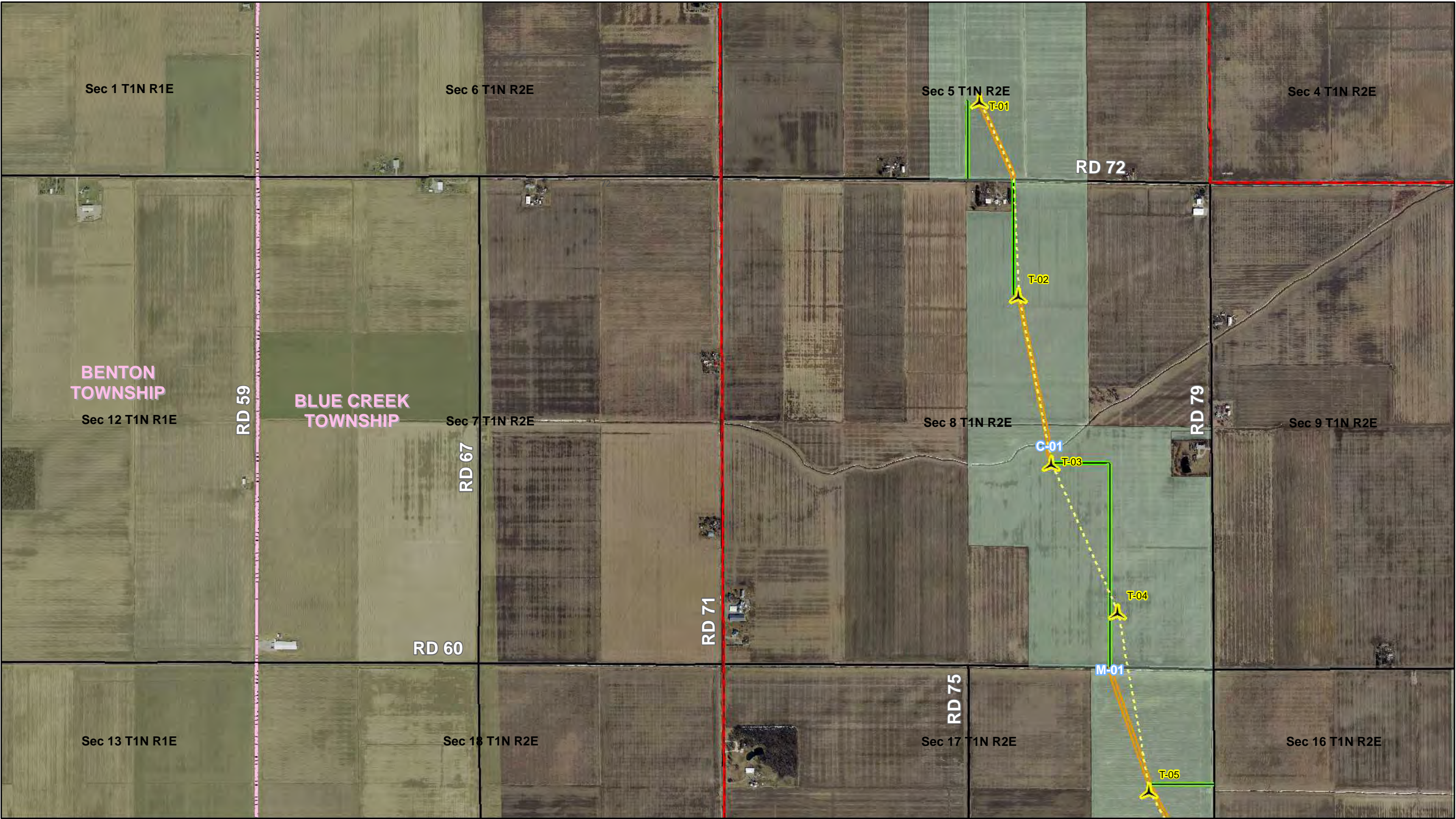
	Wind Turbine		Laydown		Project Boundary
	Underground Collection Line		O&M		City Boundary
	Access Road		Batch Plant		Township Boundary
	Crane Path		Step-Up Facility		County Boundary
	Leased Land		Section Boundary		Road
	Wetland Crossing				

Figure 3-1,A5





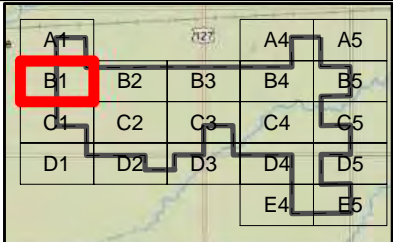
Data Source(s): Some data are approximate. Symbols are not representative of any dimension. Roads from Ohio Geographically Referenced Information Program (2005); County, City and Townships Boundaries from Ohio.gov DOT (downloaded 2010); Ohio Statewide Imagery Program (2012); Inset Basemap from National Geographic Society, ESRI WMS (2013); National Wind (2013); and Westwood



Westwood Professional Services, Inc.
7699 Anagram Drive
Eden Prairie, MN 55344

PHONE 952-937-5150
FAX 952-937-5822
TOLL FREE 1-888-937-5150

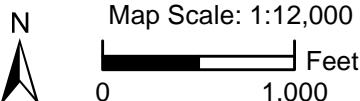
www.westwoodps.com



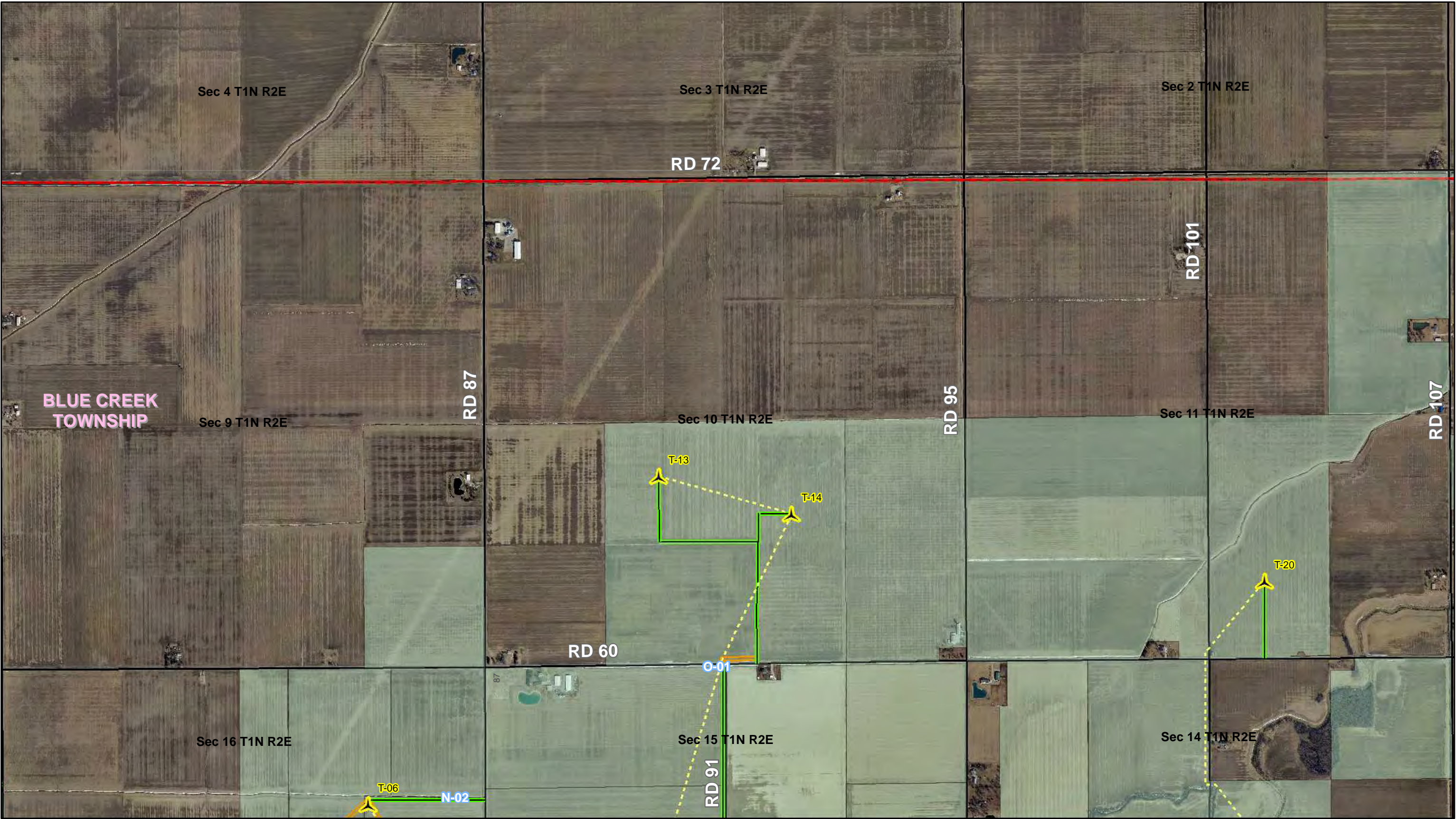
- | | | |
|-----------------------------|------------------|-------------------|
| Wind Turbine | Laydown | Project Boundary |
| Underground Collection Line | O&M | City Boundary |
| Access Road | Batch Plant | Township Boundary |
| Crane Path | Step-Up Facility | County Boundary |
| Leased Land | Section Boundary | Road |
| Wetland Crossing | | |

Northwest Ohio Wind Energy

Paulding County, Ohio



Site Layout
Figure 3-1,B1



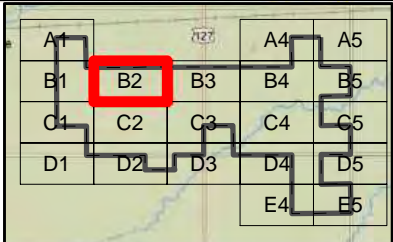
Data Source(s): Some data are approximate. Symbols are not representative of any dimension. Roads from Ohio Geographically Referenced Information Program (2005); County, City and Townships Boundaries from Ohio.gov DOT (downloaded 2010); Ohio Statewide Imagery Program (2012); Inset Basemap from National Geographic Society, ESRI WMS (2013); National Wind (2013); and Westwood



Westwood Professional Services, Inc.
7699 Anagram Drive
Eden Prairie, MN 55344

PHONE 952-937-5150
FAX 952-937-5822
TOLL FREE 1-888-937-5150

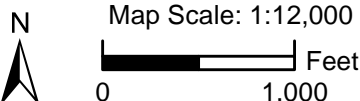
www.westwoodps.com



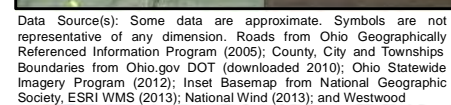
Wind Turbine	Laydown	Project Boundary
Underground Collection Line	O&M	City Boundary
Access Road	Batch Plant	Township Boundary
Crane Path	Step-Up Facility	County Boundary
Leased Land	Section Boundary	Road
Wetland Crossing		

Northwest Ohio Wind Energy

Paulding County, Ohio



Site Layout
Figure 3-1,B2



















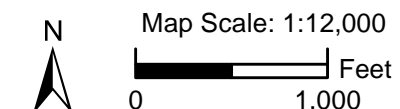
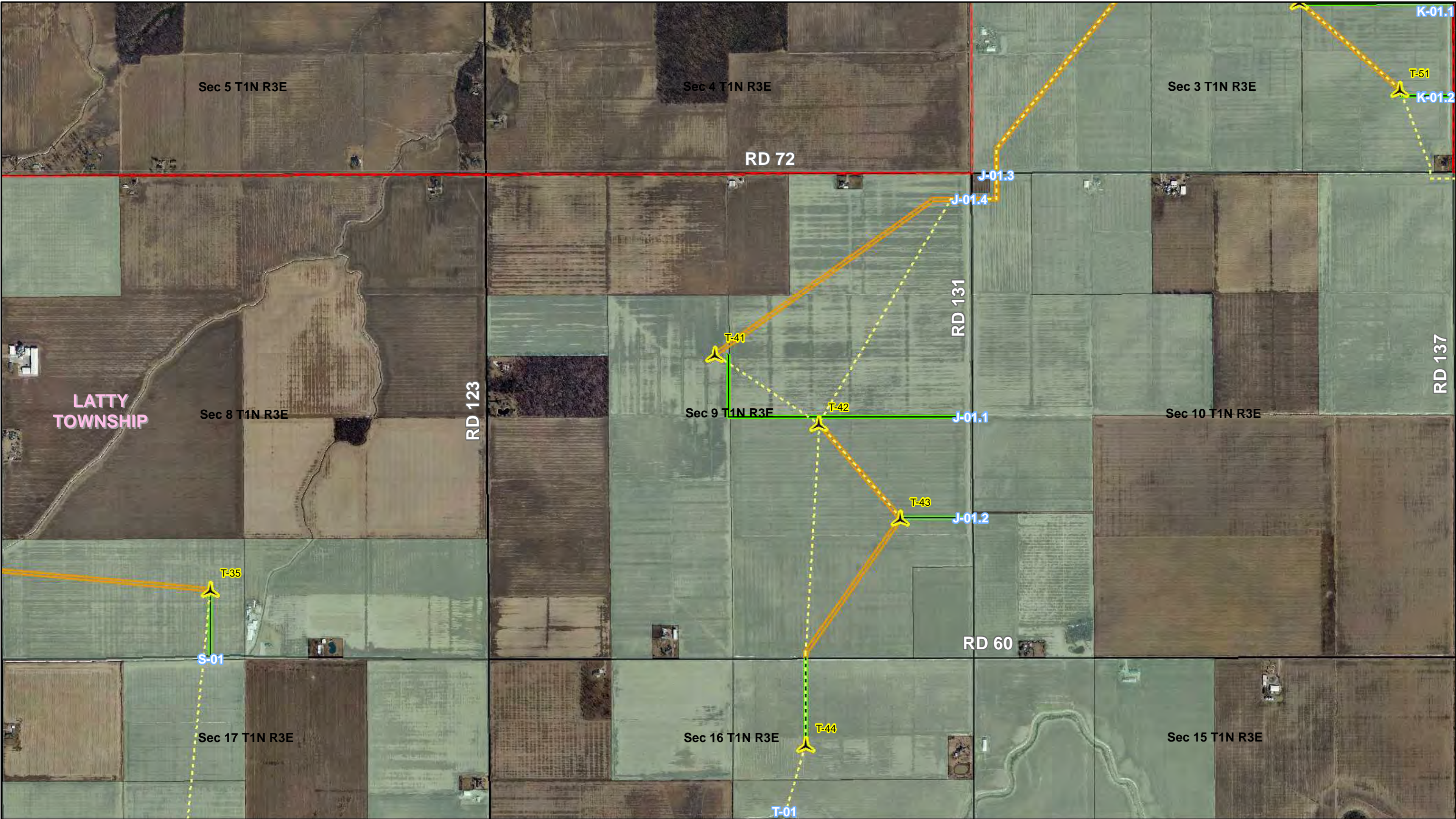
	Wind Turbine		Laydown		Project Boundary
	Underground Collection Line		O&M		City Boundary
	Access Road		Batch Plant		Township Boundary
	Crane Path		Step-Up Facility		County Boundary
	Leased Land		Section Boundary		Road
	Wetland Crossing				

Figure 3-1,B3





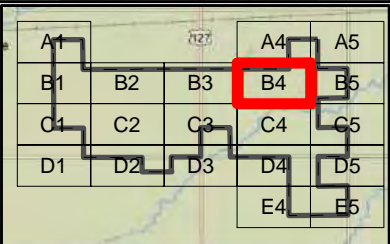
Data Source(s): Some data are approximate. Symbols are not representative of any dimension. Roads from Ohio Geographically Referenced Information Program (2005); County, City and Townships Boundaries from Ohio.gov DOT (downloaded 2010); Ohio Statewide Imagery Program (2012); Inset Basemap from National Geographic Society, ESRI WMS (2013); National Wind (2013); and Westwood



Westwood Professional Services, Inc.
7699 Anagram Drive
Eden Prairie, MN 55344

PHONE 952-937-6150
FAX 952-937-5822
TOLL FREE 1-888-937-5150

www.westwoodps.com



- | | | |
|-----------------------------|------------------|-------------------|
| Wind Turbine | Laydown | Project Boundary |
| Underground Collection Line | O&M | City Boundary |
| Access Road | Batch Plant | Township Boundary |
| Crane Path | Step-Up Facility | County Boundary |
| Leased Land | Section Boundary | Road |
| Wetland Crossing | | |

Northwest Ohio Wind Energy

Paulding County, Ohio

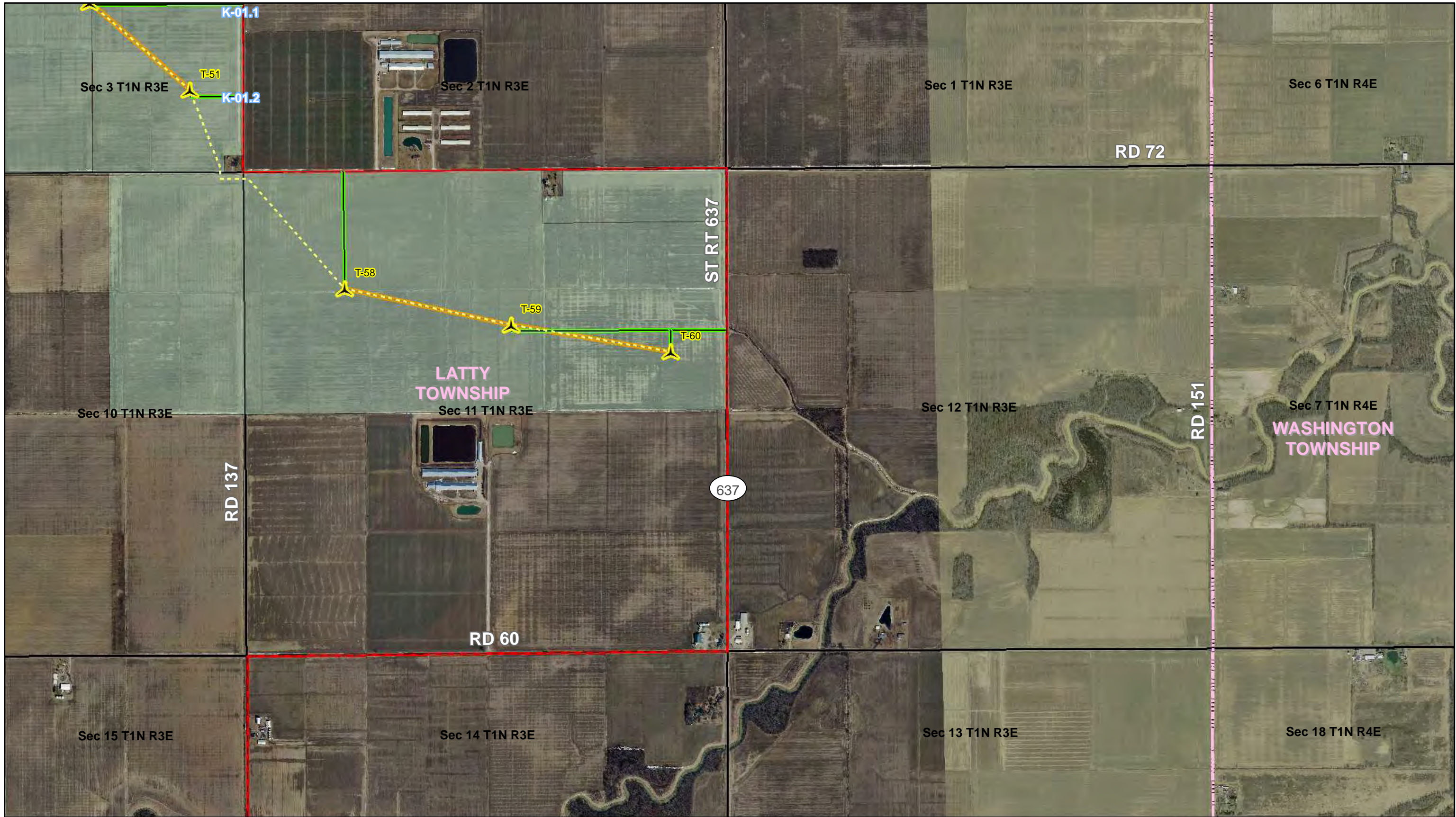
Site Layout

Figure 3-1,B4

Map Scale: 1:12,000

0 1,000 Feet

N



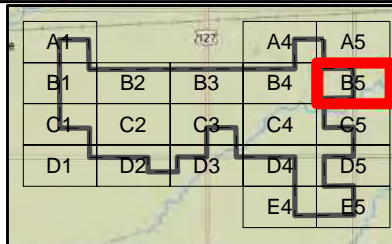
Data Source(s): Some data are approximate. Symbols are not representative of any dimension. Roads from Ohio Geographically Referenced Information Program (2005); County, City and Townships Boundaries from Ohio.gov DOT (downloaded 2010); Ohio Statewide Imagery Program (2012); Inset Basemap from National Geographic Society, ESRI WMS (2013); National Wind (2013); and Westwood



Westwood Professional Services, Inc.
7699 Anagram Drive
Eden Prairie, MN 55344

PHONE 952-937-5150
FAX 952-937-5822
TOLL FREE 1-888-937-5150

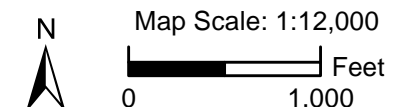
www.westwoodps.com



- | | | |
|-----------------------------|------------------|-------------------|
| Wind Turbine | Laydown | Project Boundary |
| Underground Collection Line | O&M | City Boundary |
| Access Road | Batch Plant | Township Boundary |
| Crane Path | Step-Up Facility | County Boundary |
| Leased Land | Section Boundary | Road |
| C-01 Wetland Crossing | | |

Northwest Ohio Wind Energy

Paulding County, Ohio



Site Layout
Figure 3-1,B5



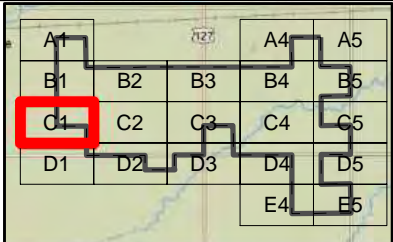
Data Source(s): Some data are approximate. Symbols are not representative of any dimension. Roads from Ohio Geographically Referenced Information Program (2005); County, City and Townships Boundaries from Ohio.gov DOT (downloaded 2010); Ohio Statewide Imagery Program (2012); Inset Basemap from National Geographic Society, ESRI WMS (2013); National Wind (2013); and Westwood



Westwood Professional Services, Inc.
7699 Anagram Drive
Eden Prairie, MN 55344

PHONE 952-937-5150
FAX 952-937-5822
TOLL FREE 1-888-937-5150

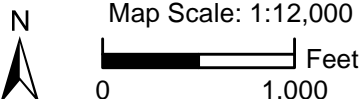
www.westwoodps.com



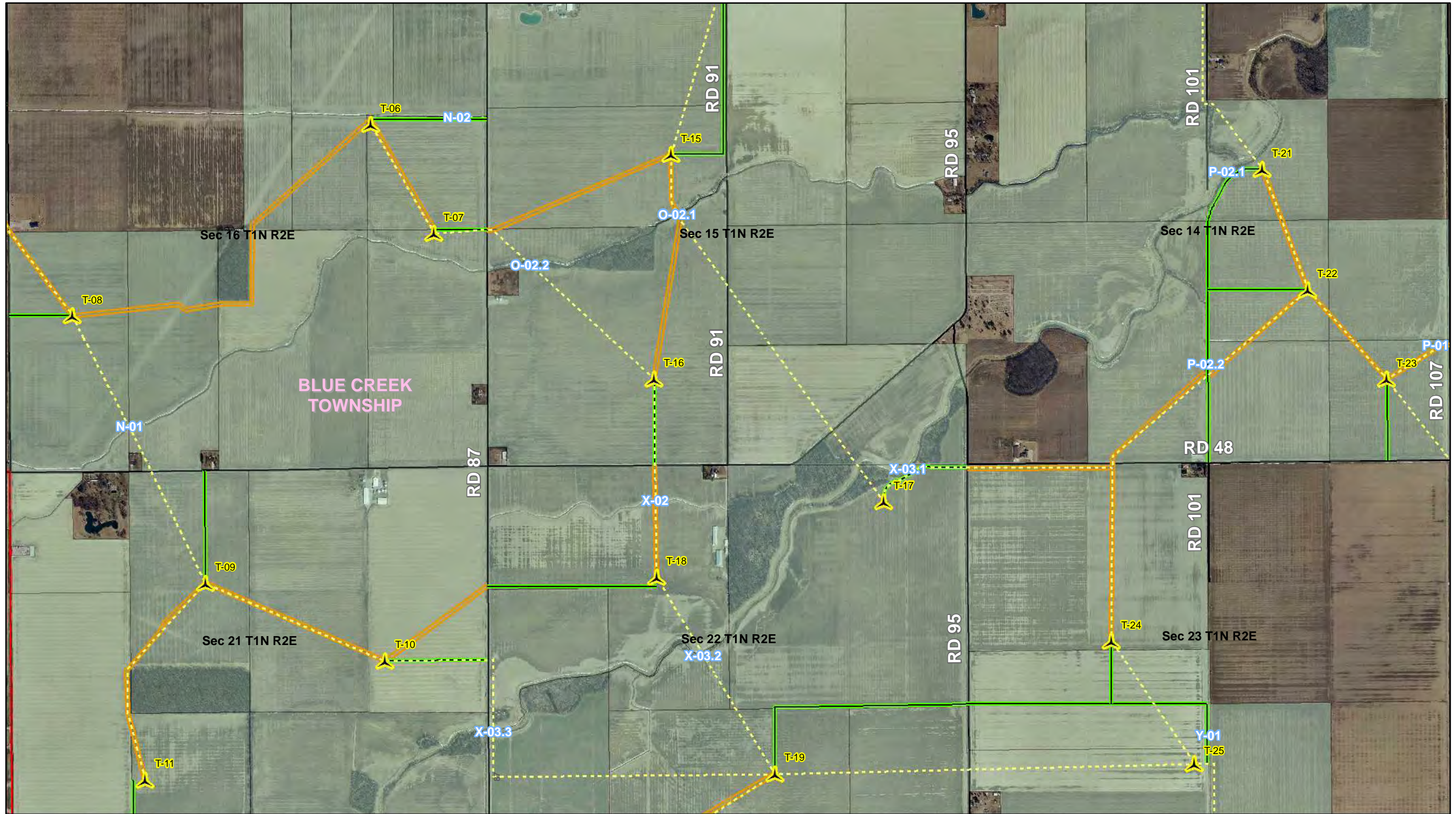
- | | | |
|-----------------------------|------------------|-------------------|
| Wind Turbine | Laydown | Project Boundary |
| Underground Collection Line | O&M | City Boundary |
| Access Road | Batch Plant | Township Boundary |
| Crane Path | Step-Up Facility | County Boundary |
| Leased Land | Section Boundary | Road |
| Wetland Crossing | | |

Northwest Ohio Wind Energy

Paulding County, Ohio



Site Layout
Figure 3-1,C1



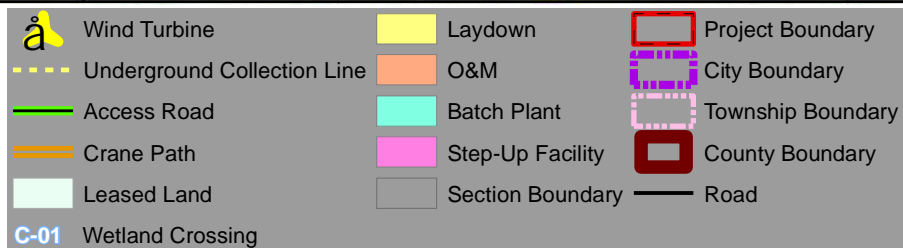
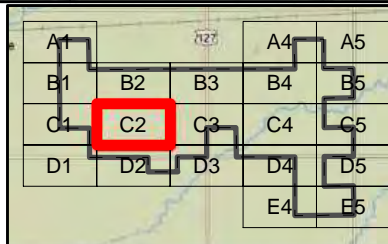
Data Source(s): Some data are approximate. Symbols are not representative of any dimension. Roads from Ohio Geographically Referenced Information Program (2005); County, City and Townships Boundaries from Ohio.gov DOT (downloaded 2010); Ohio Statewide Imagery Program (2012); Inset Basemap from National Geographic Society, ESRI WMS (2013); National Wind (2013); and Westwood



Westwood Professional Services, Inc.
7699 Anagram Drive
Eden Prairie, MN 55344

PHONE 952-937-5150
FAX 952-937-5822
TOLL FREE 1-888-937-5150

www.westwoodps.com

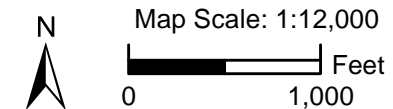


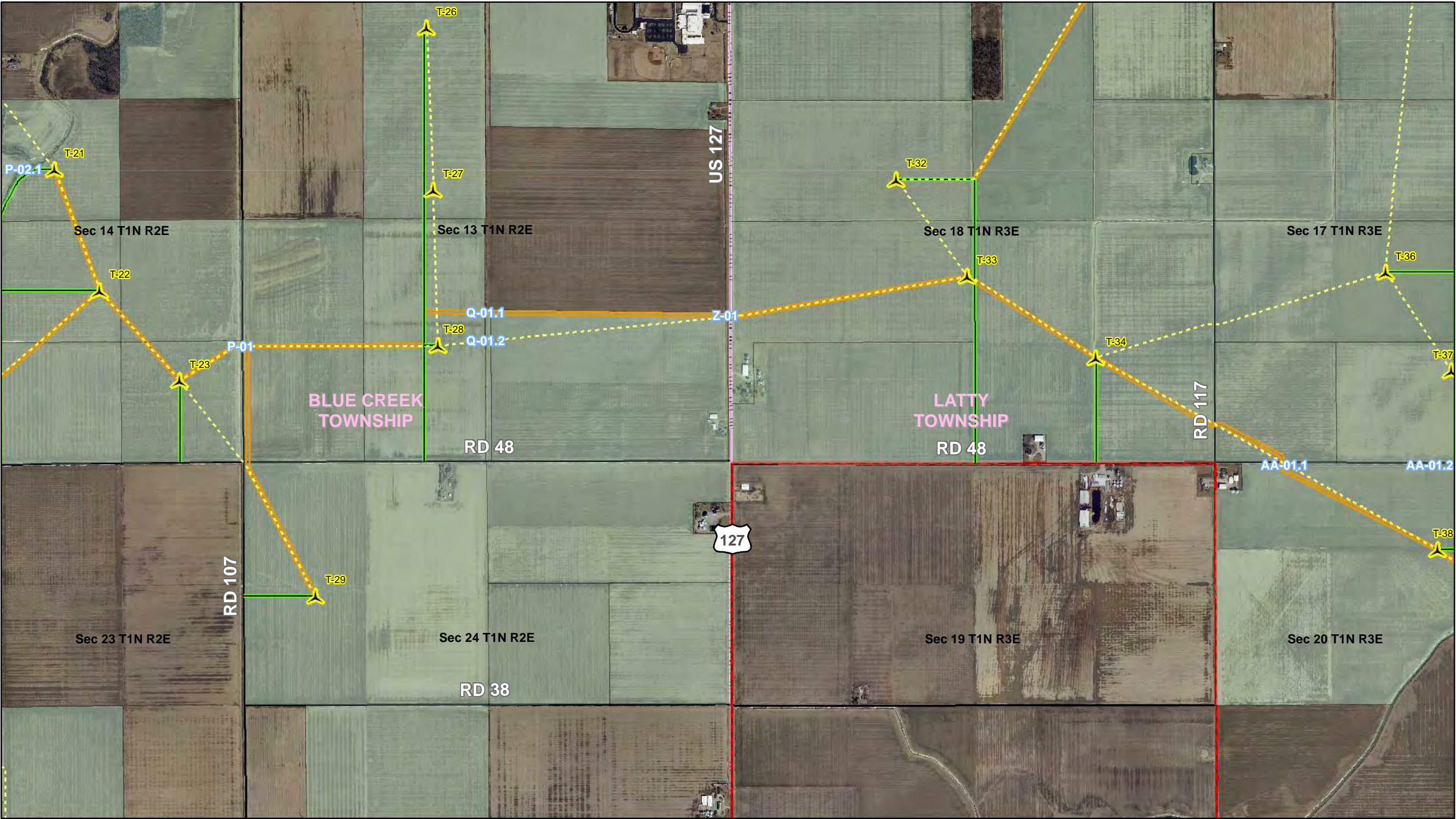
Northwest Ohio Wind Energy

Paulding County, Ohio

Site Layout

Figure 3-1,C2



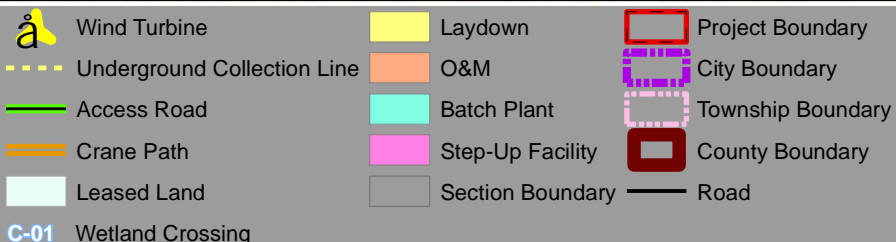
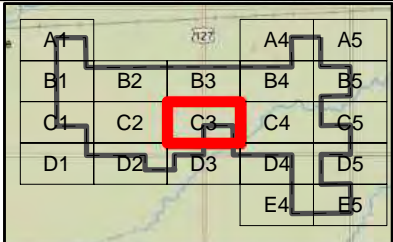


Data Source(s): Some data are approximate. Symbols are not representative of any dimension. Roads from Ohio Geographically Referenced Information Program (2005); County, City and Townships Boundaries from Ohio.gov DOT (downloaded 2010); Ohio Statewide Imagery Program (2012); Inset Basemap from National Geographic Society, ESRI WMS (2013); National Wind (2013); and Westwood



Westwood Professional Services, Inc.
7699 Anagram Drive
Eden Prairie, MN 55344

PHONE 952-937-5150
FAX 952-937-5822
TOLL FREE 1-888-937-5150
www.westwoodps.com



Northwest Ohio Wind Energy

Paulding County, Ohio

Site Layout

Figure 3-1,C3

N

Map Scale: 1:12,000

0 1,000 Feet



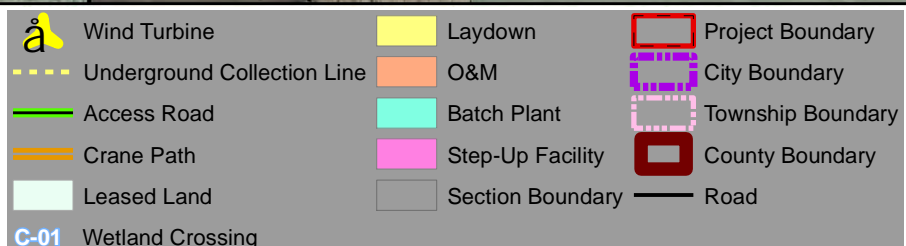
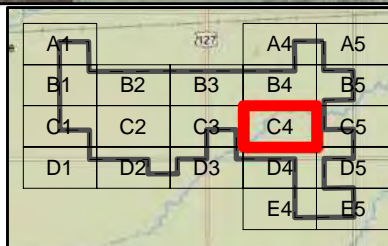
Data Source(s): Some data are approximate. Symbols are not representative of any dimension. Roads from Ohio Geographically Referenced Information Program (2005); County, City and Townships Boundaries from Ohio.gov DOT (downloaded 2010); Ohio Statewide Imagery Program (2012); Inset Basemap from National Geographic Society, ESRI WMS (2013); National Wind (2013); and Westwood



Westwood Professional Services, Inc.
7699 Anagram Drive
Eden Prairie, MN 55344

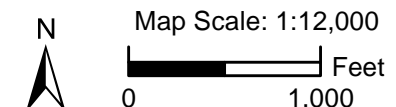
PHONE 952-937-5150
FAX 952-937-5822
TOLL FREE 1-888-937-5150

www.westwoodps.com




Northwest Ohio Wind Energy

















Paulding County, Ohio



Site Layout
Figure 3-1,C4



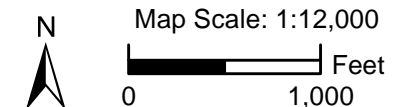
A1			A4	A5
B1	B2	B3	B4	B5
C1	C2	C3	C4	C5
D1	D2	D3	D4	D5
			E4	E5

- | | | | | | |
|---|-----------------------------|---|------------------|---|-------------------|
|  | Wind Turbine |  | Laydown |  | Project Boundary |
|  | Underground Collection Line |  | O&M |  | City Boundary |
|  | Access Road |  | Batch Plant |  | Township Boundary |
|  | Crane Path |  | Step-Up Facility |  | County Boundary |
|  | Leased Land |  | Section Boundary |  | Road |
|  | Wetland Crossing | | | | |

Northwest Ohio Wind Energy

Site Layout

Figure 3-1,C5



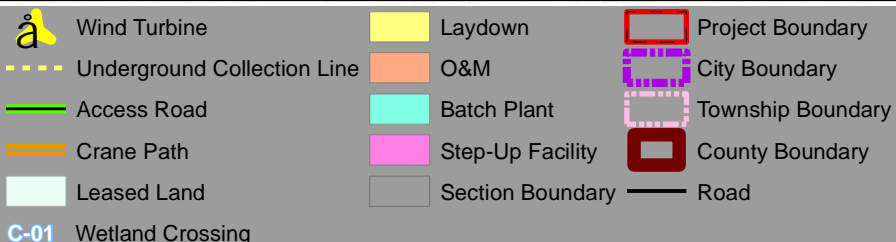
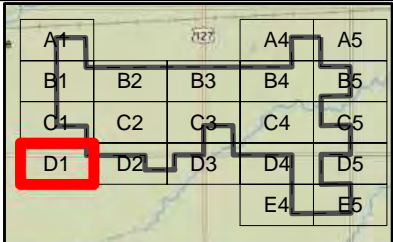


Data Source(s): Some data are approximate. Symbols are not representative of any dimension. Roads from Ohio Geographically Referenced Information Program (2005); County, City and Townships Boundaries from Ohio.gov DOT (downloaded 2010); Ohio Statewide Imagery Program (2012); Inset Basemap from National Geographic Society, ESRI WMS (2013); National Wind (2013); and Westwood



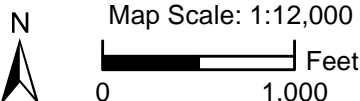
Westwood Professional Services, Inc.
7699 Anagram Drive
Eden Prairie, MN 55344

PHONE 952-937-5150
FAX 952-937-5822
TOLL FREE 1-888-937-5150
www.westwoodps.com

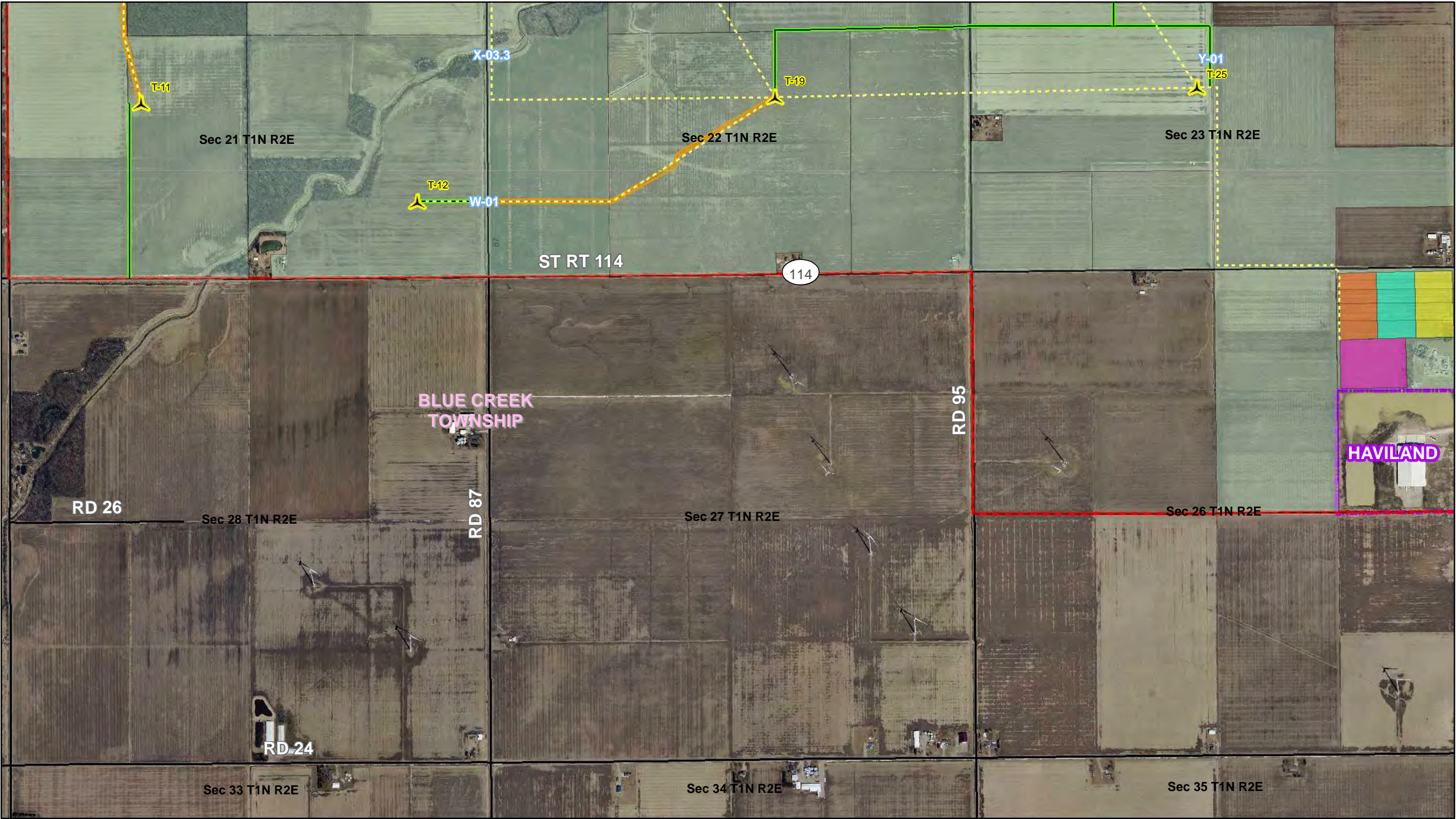


Northwest Ohio Wind Energy

Paulding County, Ohio



Site Layout
Figure 3-1,D1



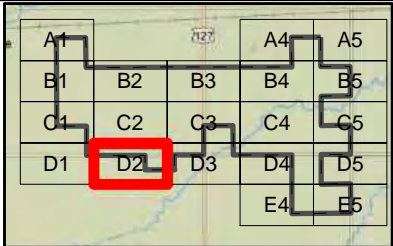
Data Source(s): Some data are approximate. Symbols are not representative of any dimension. Roads from Ohio Geographically Referenced Information Program (2005); County, City and Townships Boundaries from Ohio.gov DOT (downloaded 2010); Ohio Statewide Imagery Program (2012); Inset Basemap from National Geographic Society, ESRI WMS (2013); National Wind (2013); and Westwood



Westwood Professional Services, Inc.
7699 Anagram Drive
Eden Prairie, MN 55344

PHONE 952-937-5150
FAX 952-937-5822
TOLL FREE 1-888-937-5150

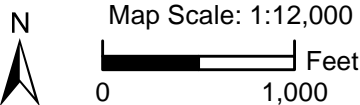
www.westwoodps.com



- | | | |
|-----------------------------|------------------|-------------------|
| Wind Turbine | Laydown | Project Boundary |
| Underground Collection Line | O&M | City Boundary |
| Access Road | Batch Plant | Township Boundary |
| Crane Path | Step-Up Facility | County Boundary |
| Leased Land | Section Boundary | Road |
| Wetland Crossing | | |

Northwest Ohio Wind Energy

Paulding County, Ohio



Site Layout
Figure 3-1,D2

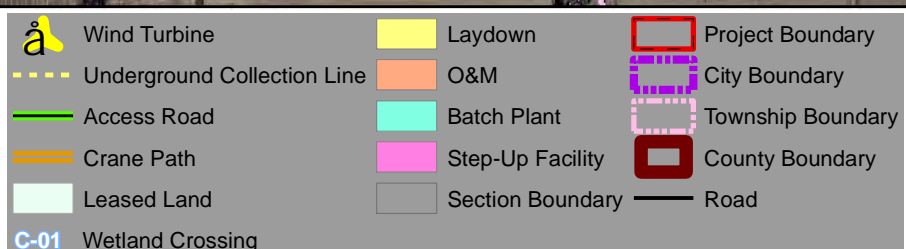
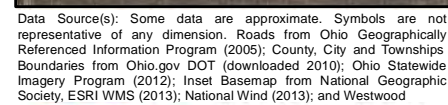
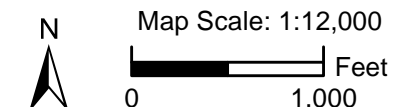
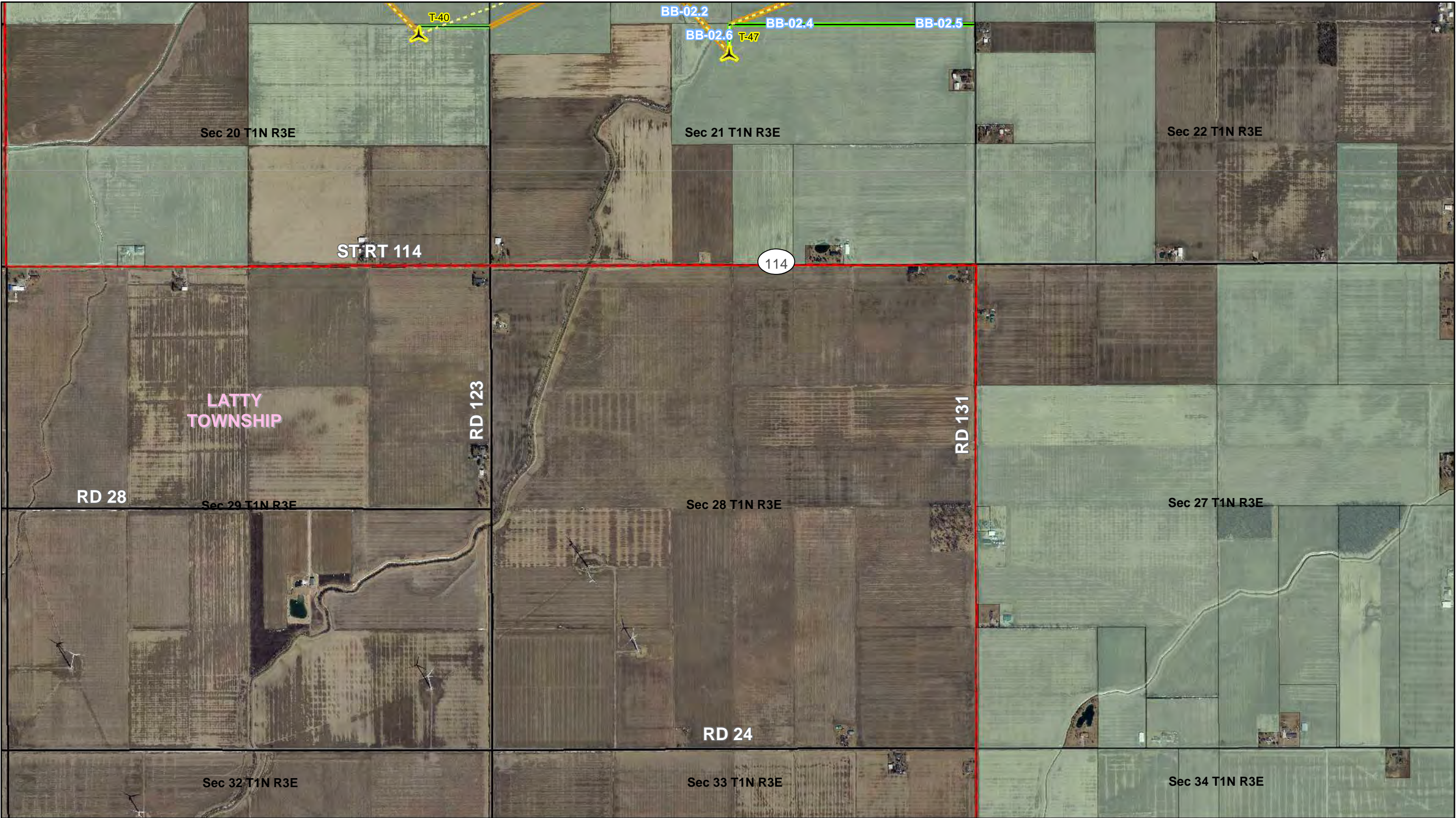


Figure 3-1,D3





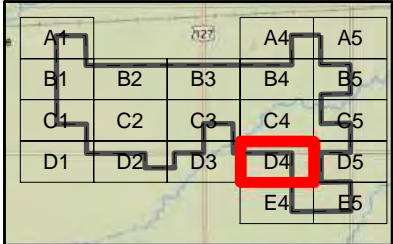
Data Source(s): Some data are approximate. Symbols are not representative of any dimension. Roads from Ohio Geographically Referenced Information Program (2005); County, City and Townships Boundaries from Ohio.gov DOT (downloaded 2010); Ohio Statewide Imagery Program (2012); Inset Basemap from National Geographic Society, ESRI WMS (2013); National Wind (2013); and Westwood



Westwood Professional Services, Inc.
7699 Anagram Drive
Eden Prairie, MN 55344

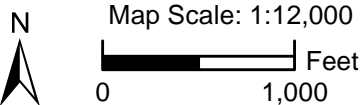
PHONE 952-937-5150
FAX 952-937-5822
TOLL FREE 1-888-937-5150

www.westwoodps.com

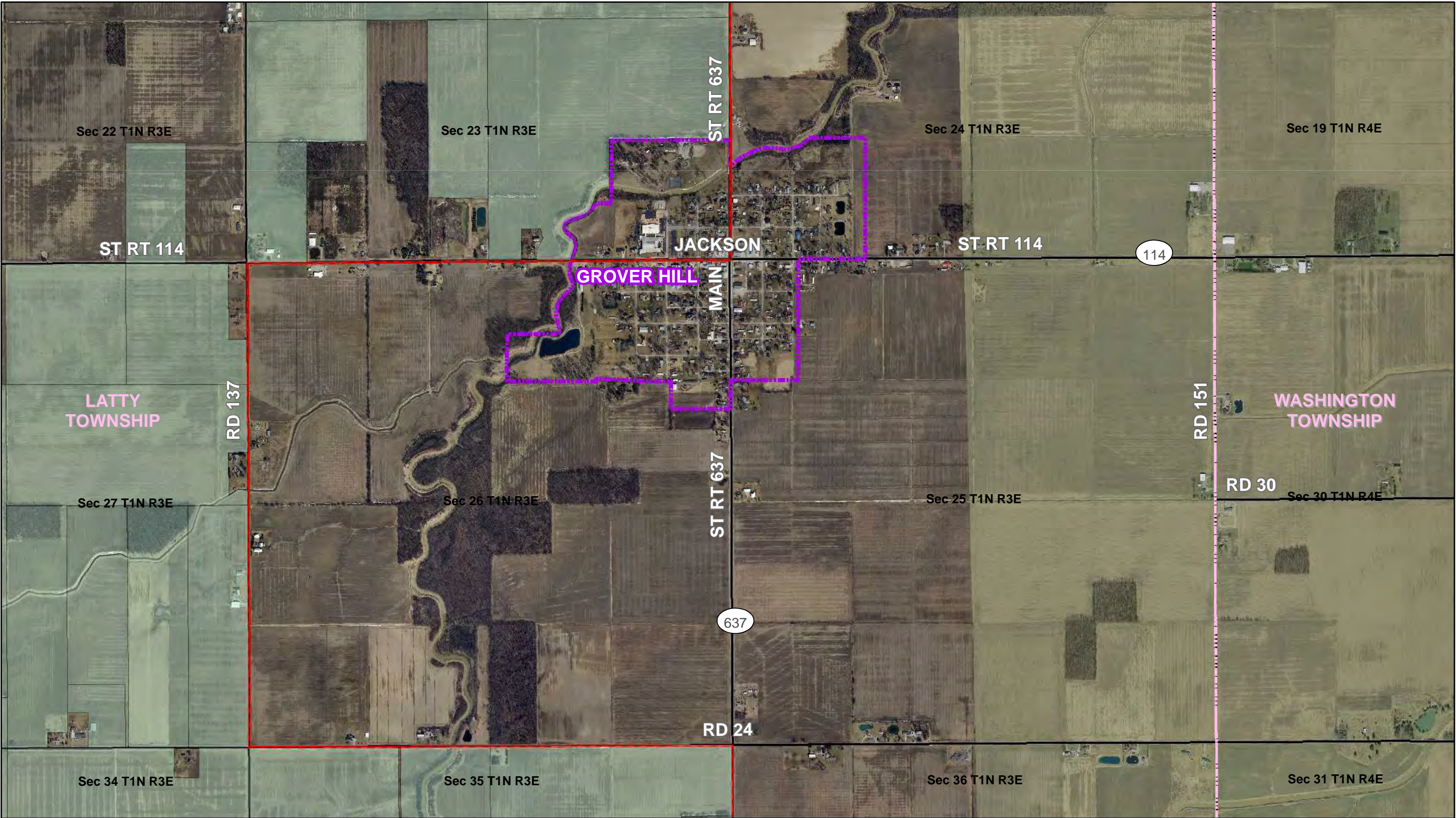


Northwest Ohio Wind Energy

Paulding County, Ohio



Site Layout
Figure 3-1,D4



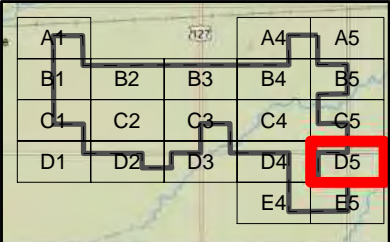
Data Source(s): Some data are approximate. Symbols are not representative of any dimension. Roads from Ohio Geographically Referenced Information Program (2005); County, City and Townships Boundaries from Ohio.gov DOT (downloaded 2010); Ohio Statewide Imagery Program (2012); Inset Basemap from National Geographic Society, ESRI WMS (2013); National Wind (2013); and Westwood



Westwood Professional Services, Inc.
7699 Anagram Drive
Eden Prairie, MN 55344

PHONE 952-937-5150
FAX 952-937-5822
TOLL FREE 1-888-937-5150

www.westwoodps.com



- | | | |
|-----------------------------|------------------|-------------------|
| Wind Turbine | Laydown | Project Boundary |
| Underground Collection Line | O&M | City Boundary |
| Access Road | Batch Plant | Township Boundary |
| Crane Path | Step-Up Facility | County Boundary |
| Leased Land | Section Boundary | Road |
| Wetland Crossing | | |

Northwest Ohio Wind Energy

Paulding County, Ohio

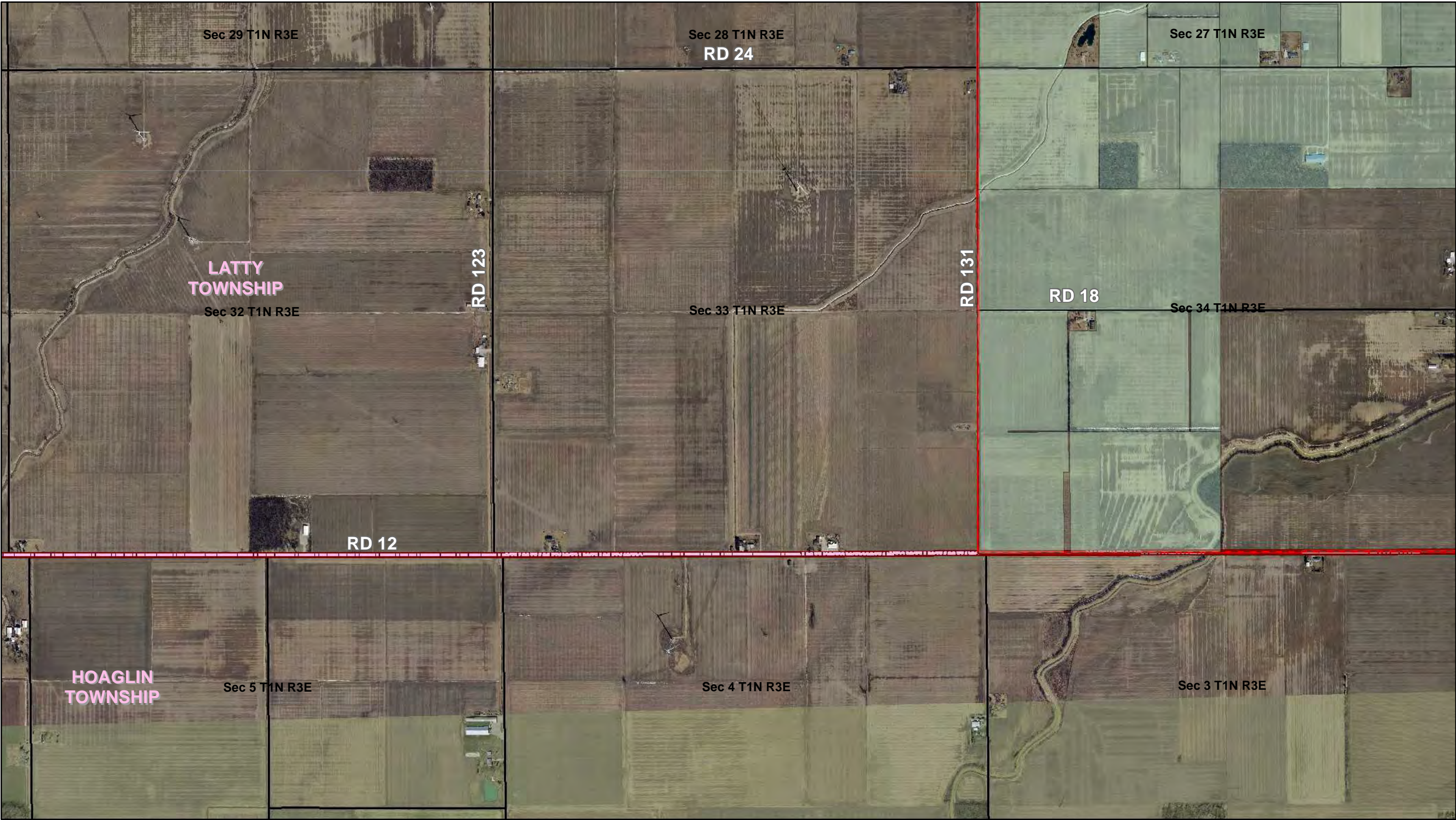
Site Layout

Figure 3-1,D5

Map Scale: 1:12,000

0 1,000 Feet

N



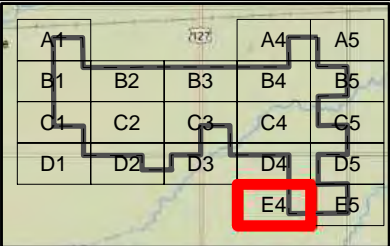
Data Source(s): Some data are approximate. Symbols are not representative of any dimension. Roads from Ohio Geographically Referenced Information Program (2005); County, City and Townships Boundaries from Ohio.gov DOT (downloaded 2010); Ohio Statewide Imagery Program (2012); Inset Basemap from National Geographic Society, ESRI WMS (2013); National Wind (2013); and Westwood



Westwood Professional Services, Inc.
7699 Anagram Drive
Eden Prairie, MN 55344

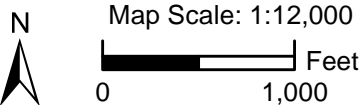
PHONE 952-937-5150
FAX 952-937-5822
TOLL FREE 1-888-937-5150

www.westwoodps.com

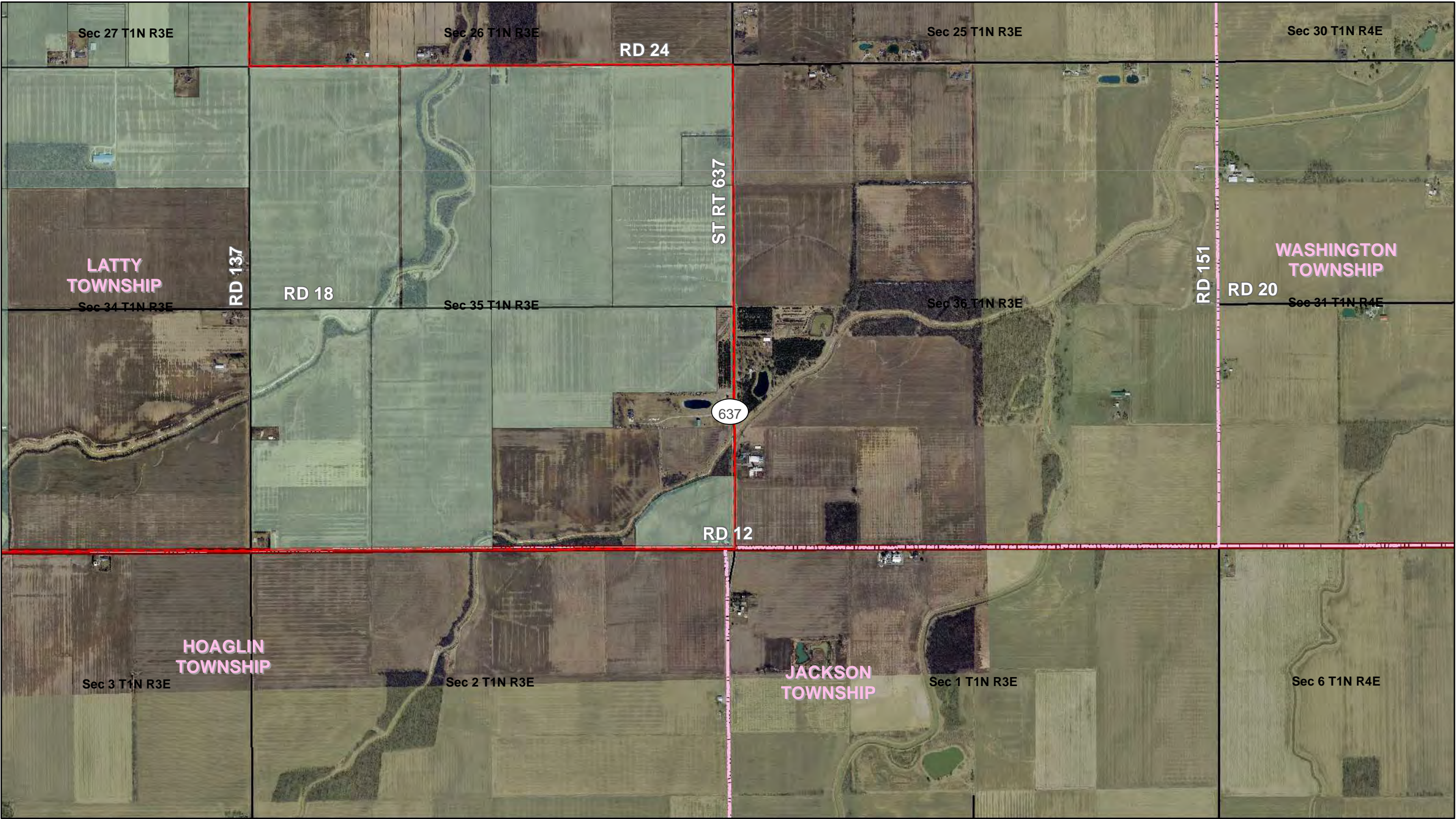


Northwest Ohio Wind Energy

Paulding County, Ohio



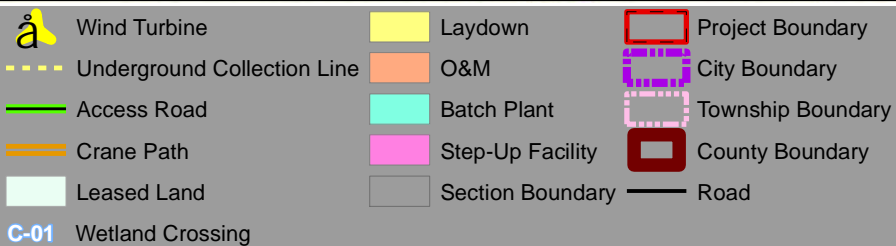
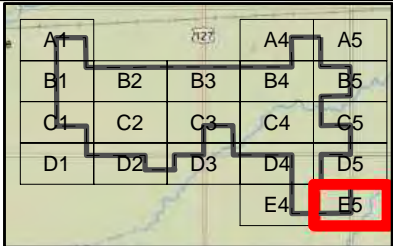
Site Layout
Figure 3-1,E4



Data Source(s): Some data are approximate. Symbols are not representative of any dimension. Roads from Ohio Geographically Referenced Information Program (2005); County, City and Townships Boundaries from Ohio.gov DOT (downloaded 2010); Ohio Statewide Imagery Program (2012); Inset Basemap from National Geographic Society, ESRI WMS (2013); National Wind (2013); and Westwood

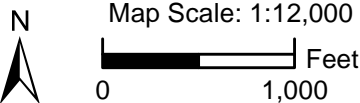


Westwood Professional Services, Inc.
7699 Anagram Drive
Eden Prairie, MN 55344
PHONE 952-937-5150
FAX 952-937-5822
TOLL FREE 1-888-937-5150
www.westwoodps.com

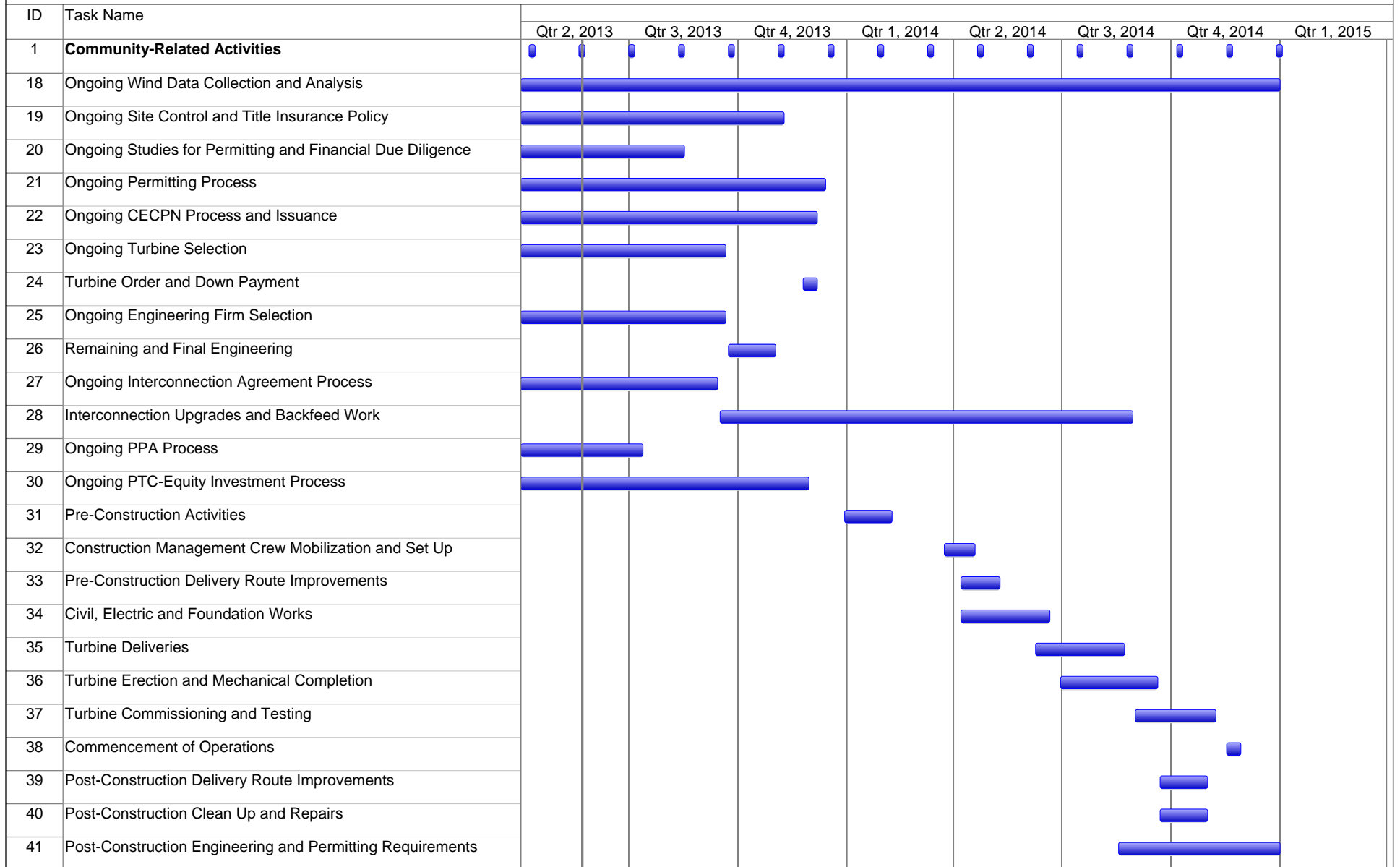


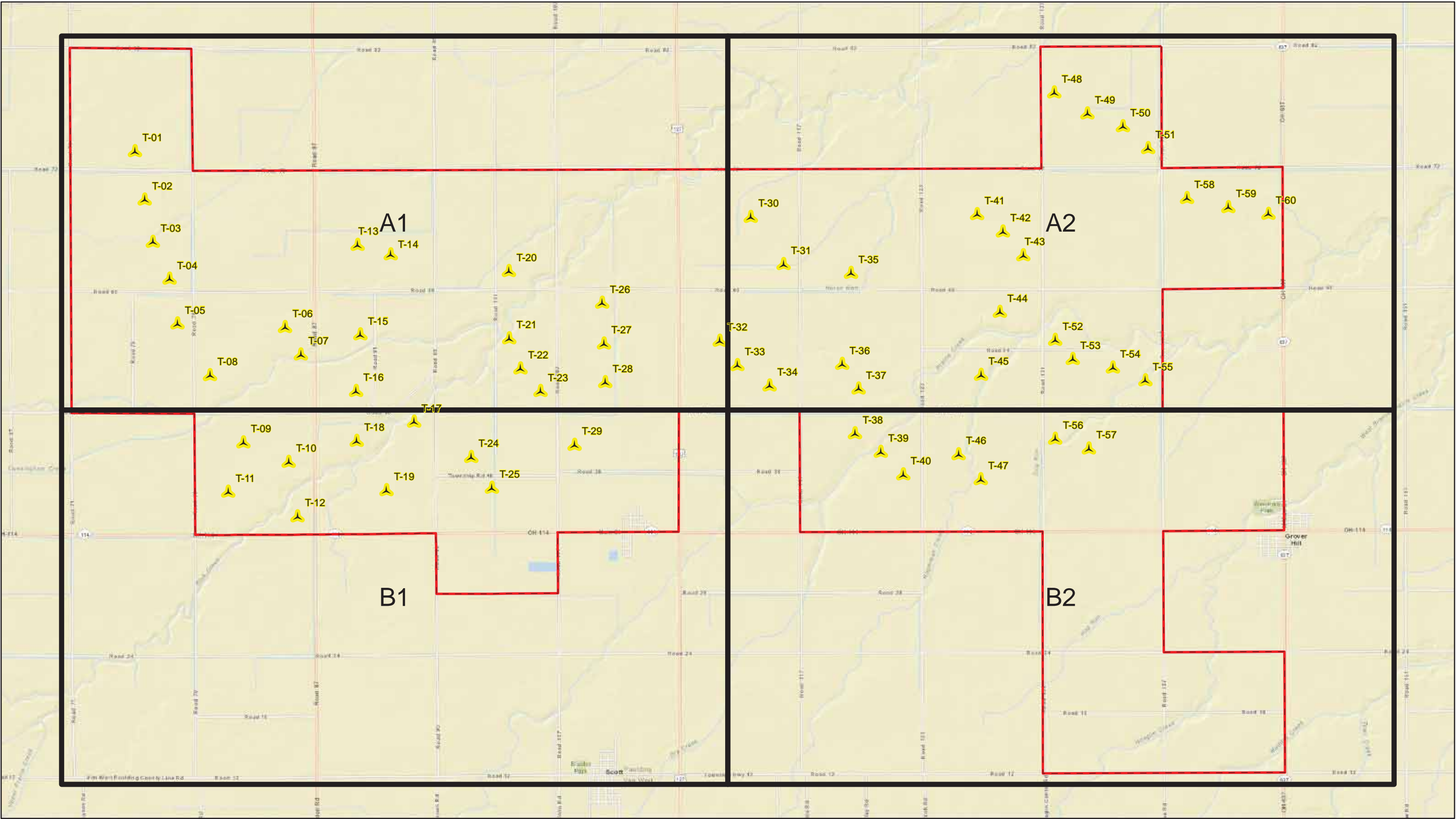
Northwest Ohio Wind Energy

Paulding County, Ohio



Site Layout
Figure 3-1,E5





Data Source(s): Some data are approximate. Symbols are not representative of any dimension. Esri World Street Map (2013), National Wind, ESRI WMS (2013), and Westwood Professional Services, Inc. (2013).



Westwood Professional Services, Inc.
7899 Anagram Drive
Eden Prairie, MN 55344
PHONE 952-937-5150
FAX 952-937-5822
TOLL FREE 1-888-937-5150
www.westwoodps.com

Legend

- Index Sheet
- Project Boundary
- Wind Turbine

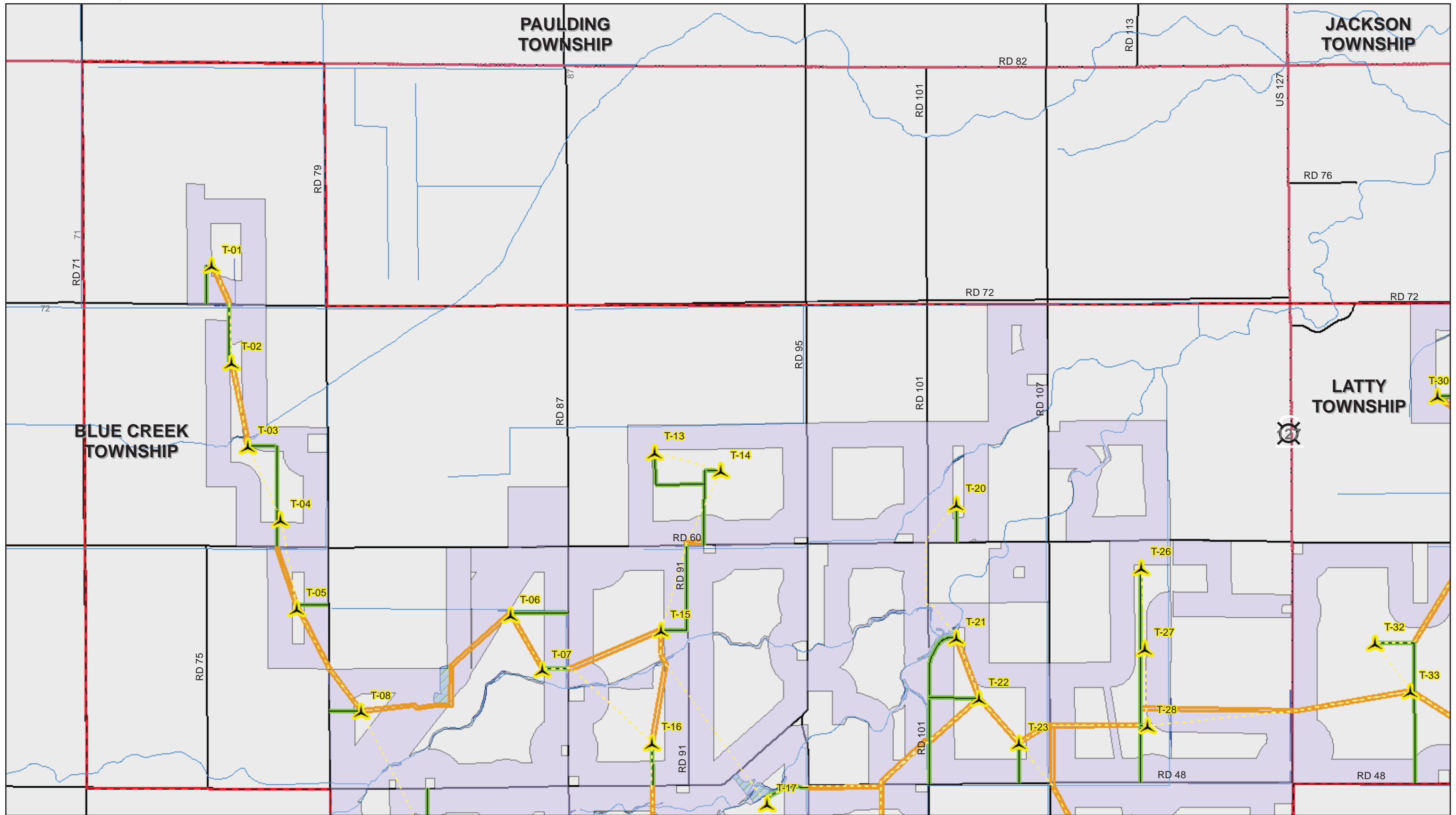
Northwest Ohio Wind Energy

Paulding County, Ohio

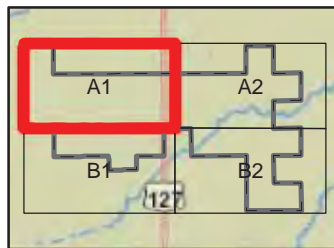
Map Scale: 1:48,000
0 4,000 Feet

Constraints

Figure 4-1, Cover Map



Data Source(s): Some data are approximate. Symbols are not representative of any dimension. Roads from Ohio Geographically Referenced Information Program (2005); County, City and Townships Boundaries from Ohio.gov DOT (downloaded 2010); Inset Basemap from National Geographic Society, ESRI WMS (2013); National Wind (2013); and Westwood (2013).



Westwood
Westwood Professional Services, Inc.
7699 Anagram Drive
Eden Prairie, MN 55344
PHONE 952-937-5150
FAX 952-937-5822
TOLL FREE 1-888-937-5150
www.westwoodps.com

Setbacks:
-750ft from residential structures
-165m from roads, pipelines,
transmission lines, and non-
participating parcels

- | | | | |
|-----------------------------|------------------|--------------------|-------------------|
| Wind Turbine | Laydown | Turbine Setbacks | Project Boundary |
| Underground Collection Line | O&M | Delineated Wetland | City Boundary |
| Access Road | Batch Plant | Existing Road | Township Boundary |
| Crane Path | Step-Up Facility | Rivers/Drainages | County Boundary |

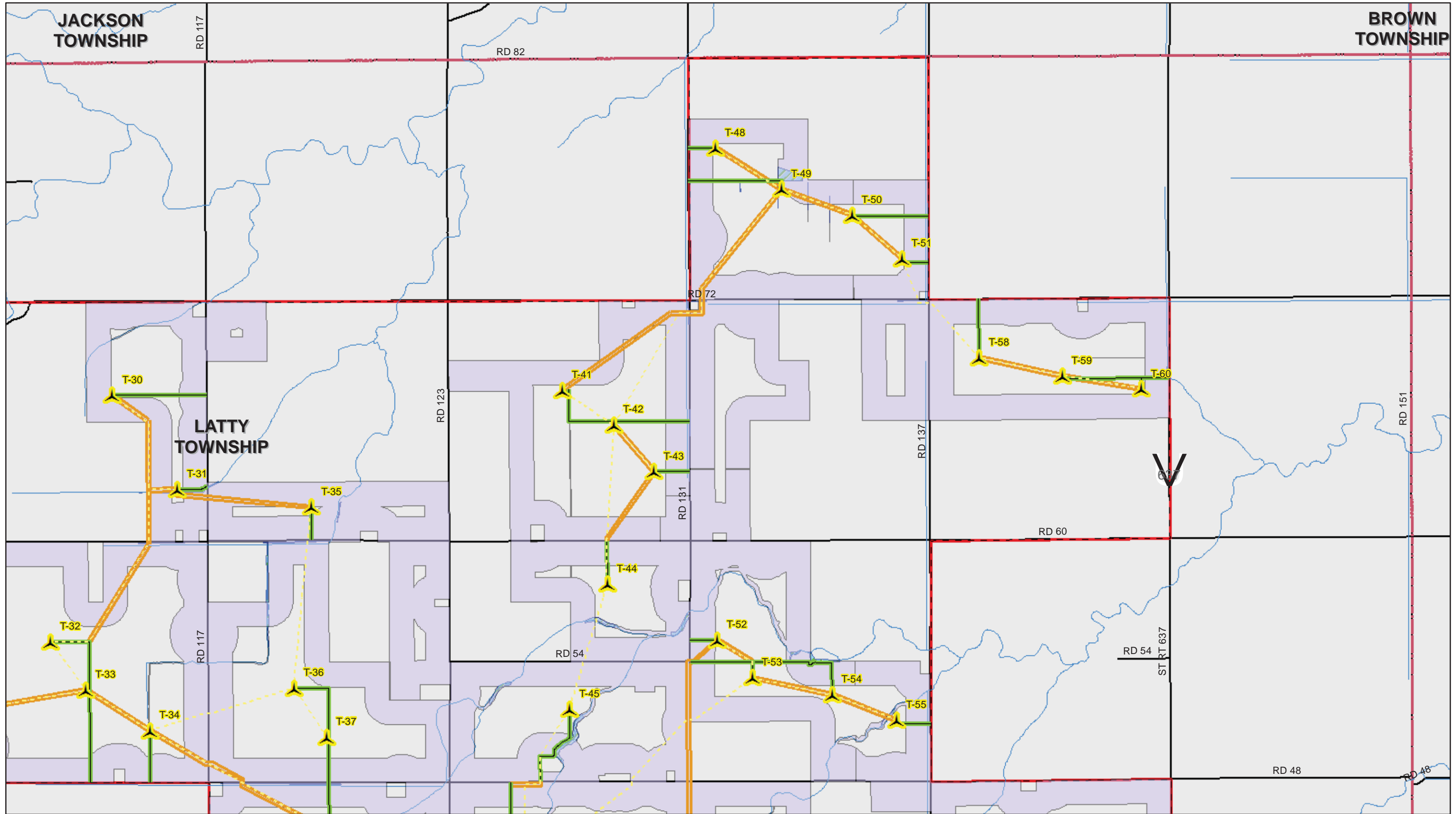
Northwest Ohio Wind Energy

Paulding County, Ohio

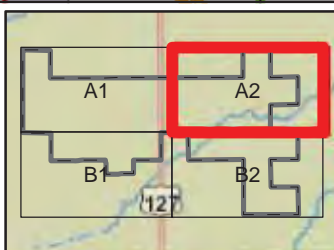
Map Scale -1:24,000
0 2,000 Feet

Constraints

Figure 4-1, A1



Data Source(s): Some data are approximate. Symbols are not representative of any dimension. Roads from Ohio Geographically Referenced Information Program (2005); County, City and Townships Boundaries from Ohio.gov DOT (downloaded 2010); Inset Basemap from National Geographic Society, ESRI WMS (2013); National Wind (2013); and Westwood (2013).



Setbacks:
-750ft from residential structures
-165m from roads, pipelines, transmission lines, and non-participating parcels

- | | | | |
|-----------------------------|------------------|--------------------|-------------------|
| Wind Turbine | Laydown | Turbine Setbacks | Project Boundary |
| Underground Collection Line | O&M | Delineated Wetland | City Boundary |
| Access Road | Batch Plant | Existing Road | Township Boundary |
| Crane Path | Step-Up Facility | Rivers/Drainages | County Boundary |

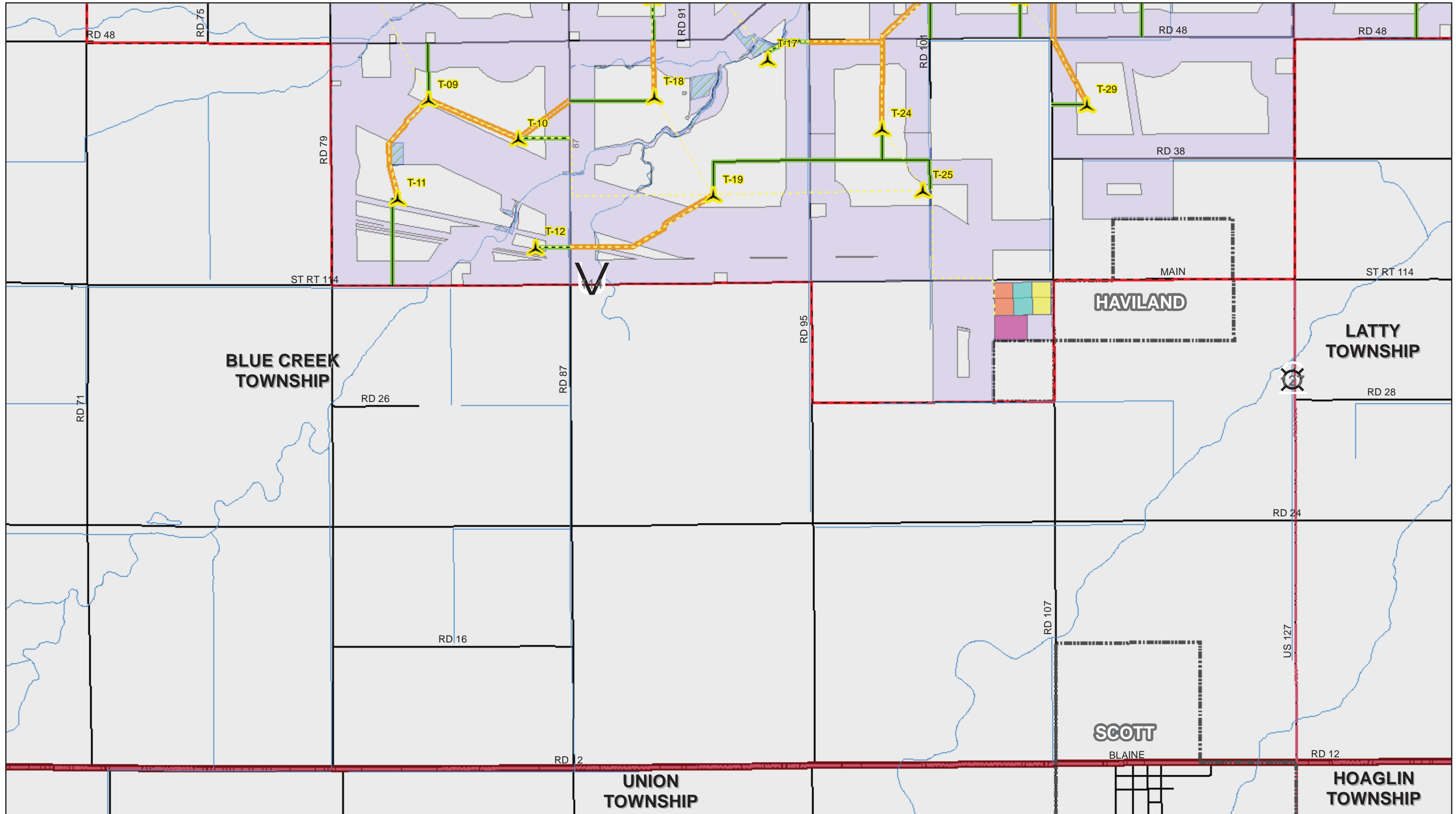
Northwest Ohio Wind Energy

Paulding County, Ohio

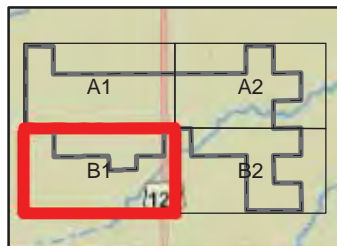
Map Scale -1:24,000
0 2,000 Feet

Constraints

Figure 4-1, A2



Data Source(s): Some data are approximate. Symbols are not representative of any dimension. Roads from Ohio Geographically Referenced Information Program (2005); County, City and Townships Boundaries from Ohio.gov DOT (downloaded 2010); Inset Basemap from National Geographic Society, ESRI WMS (2013); National Wind (2013); and Westwood (2013).



Setbacks:
-750ft from residential structures
-165m from roads, pipelines, transmission lines, and non-participating parcels

- | | | | |
|-----------------------------|------------------|--------------------|-------------------|
| Wind Turbine | Laydown | Turbine Setbacks | Project Boundary |
| Underground Collection Line | O&M | Delineated Wetland | City Boundary |
| Access Road | Batch Plant | Existing Road | Township Boundary |
| Crane Path | Step-Up Facility | Rivers/Drainages | County Boundary |

Northwest Ohio Wind Energy

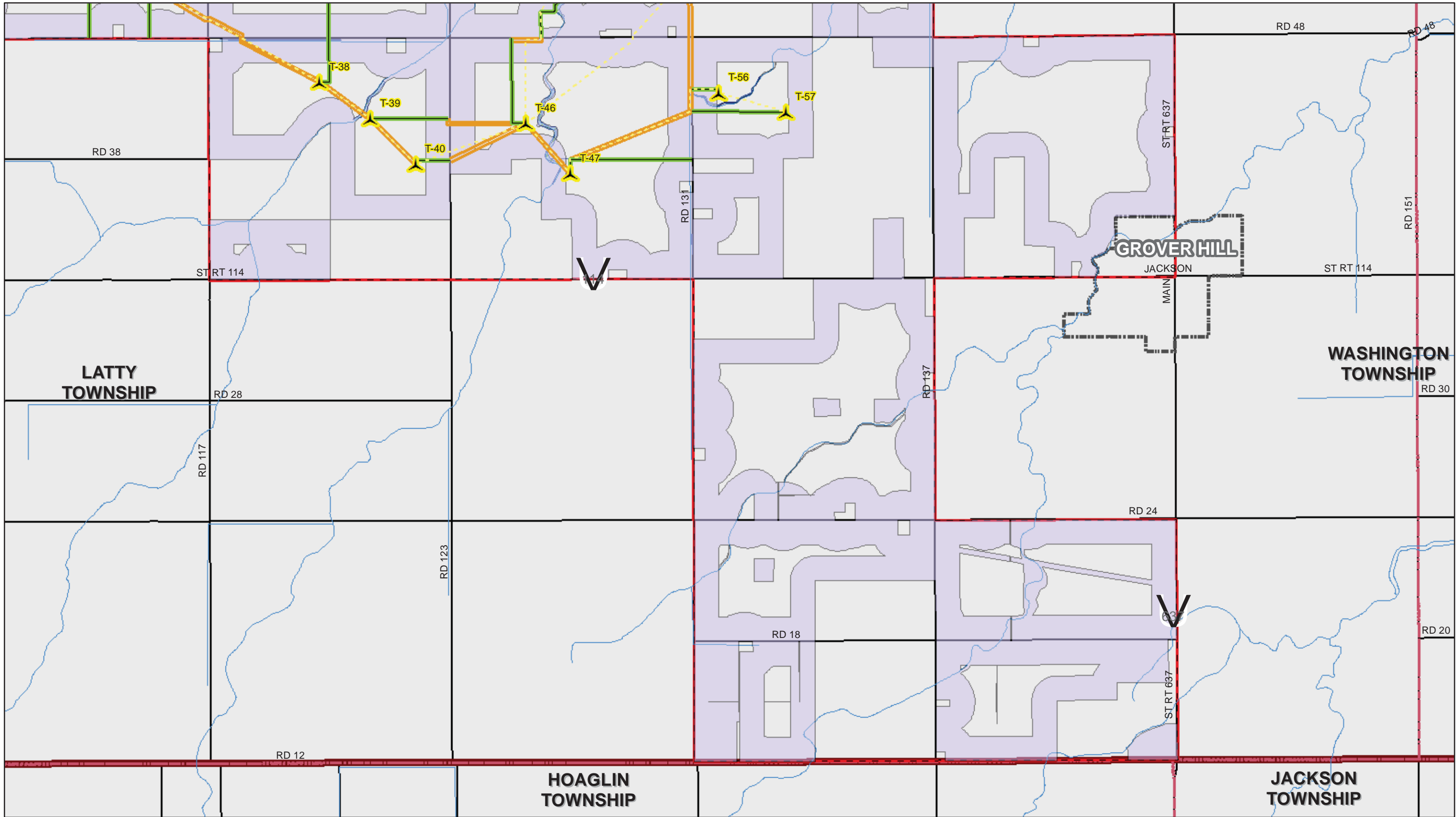
Paulding County, Ohio

Constraints

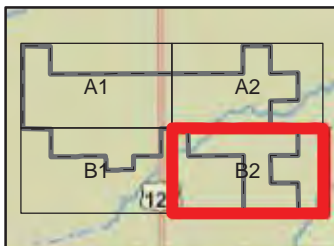
Map Scale -1:24,000

0 2,000 Feet

Figure 4-1, B1



Data Source(s): Some data are approximate. Symbols are not representative of any dimension. Roads from Ohio Geographically Referenced Information Program (2005); County, City and Townships Boundaries from Ohio.gov DOT (downloaded 2010); Inset Basemap from National Geographic Society, ESRI WMS (2013); National Wind (2013); and Westwood (2013).



Setbacks:
-750ft from residential structures
-165m from roads, pipelines,
transmission lines, and non-
participating parcels

- | | | | |
|-----------------------------|------------------|--------------------|-------------------|
| Wind Turbine | Laydown | Turbine Setbacks | Project Boundary |
| Underground Collection Line | O&M | Delineated Wetland | City Boundary |
| Access Road | Batch Plant | Existing Road | Township Boundary |
| Crane Path | Step-Up Facility | Rivers/Drainages | County Boundary |

Northwest Ohio Wind Energy

Paulding County, Ohio

Map Scale -1:24,000
0 2,000 Feet

Constraints

Figure 4-1, B2

This foregoing document was electronically filed with the Public Utilities

Commission of Ohio Docketing Information System on

8/8/2013 1:49:35 PM

in

Case No(s). 13-0197-EL-BGN

Summary: Amended Application Figures 3-1; 3-2 and Firgure 4-1 electronically filed by Teresa Orahoud on behalf of Sally Bloomfield for Northwest Ohio Wind Energy, LLC