



July 2, 2013

Mr. Klaus Lambeck
The Ohio Power Siting Board
180 East Broad Street
Columbus, Ohio 43266-0573

**Construction Notice
Sugarcreek-Centerville 138 kV Pole Relocation
Case No. 13-1569-EL-BNR**

Dear Mr. Lambeck,

In accordance with Chapter 4906-11-02 of the Ohio Power Siting Board Rules and Regulations, The Dayton Power and Light Company hereby submits a Construction Notice for pole relocation on our existing Sugarcreek-Centerville 138 kV Circuit to accommodate a road widening/reconstruction project. The project is located in Washington Township, Montgomery County, Ohio.

Pole relocation work is scheduled to begin on or shortly after October 1, 2013. DP&L will be glad to assist as necessary with site visits or other activities required to accommodate this schedule. Should you have any questions regarding this proposed project, please give me a call at (937) 259-7262.

Sincerely,

A handwritten signature in black ink, appearing to read "H. Shamash".

Hertz Shamash
Vice President, Resource Planning

CONSTRUCTION NOTICE

Pursuant to Rule 4906-11-02 of the Ohio Administrative Code (OAC), The Dayton Power and Light Company (DP&L) hereby submits the following information for the Construction Notice requirements:

4906-11-02

- (A) The construction notice being filed with the Ohio Power Siting Board contains all the required information set forth by OAC Rule 4906-11-02.

(B) **General Information**

(1) **Project Name**

The name of this project is "Sugarcreek – Centerville 138 kV Pole Relocation".

(2) **Description of the Project, Map Depicting Facility's Location, Reason Project Meets Construction Notice Requirements**

The Montgomery County Engineer has plans to widen and reconstruct a portion of Spring Valley Pike and Clio Road in Washington Township, Ohio. Approximately 1,950 feet of Dayton Power and Light's Sugarcreek to Centerville 138kV transmission line is located within the road reconstruction project limits and the Montgomery County Engineer has requested that DP&L permanently relocate the 1,950 feet of 138 kV transmission line in order to accommodate the reconstruction project. Please see Exhibit 1 for a location map of the proposed project.

This project meets the requirements of a Construction Notice as it is a "relocation of an electric power transmission line and associated facilities where the project is required by publicly funded entities and is located on or adjacent to right-of-way or land owned by the public entity requiring the project" (OAC 4906-1-01, Appendix A).

(3) **Need for Project**

Montgomery County plans to widen and reconstruct a portion of Spring Valley Pike and Clio Road. Approximately 1,950 feet of DP&L's 138 kV Sugarcreek to Centerville transmission line is located within the project limits. The existing alignment of the 138kV transmission line conflicts with the proposed design of the road reconstruction. Therefore, Montgomery County has requested that DP&L relocate the 138kV circuit to accommodate the road reconstruction.

(4) **Schedule**

Construction is planned to start October 1, 2013 and last for approximately three (3) weeks.

(5) **Capital Cost**

The capital cost for the project is estimated at \$202,000.

(6) **Operating Characteristics, Number and Type of Structures and Right-of-Way Requirements**

The proposed project will not affect the operating characteristics of the existing 138kV Sugarcreek to Centerville transmission line. The transmission line relocation will consist of removing seven (7) existing transmission poles and relocating six (6) of the poles with one (1) pole being replaced but remaining in its existing location. The existing transmission poles are typically 75'-CL1 to 85'-CL1 wood poles; the relocated poles to be installed are typically 80'-H3 to 95'-H3 wood poles. The existing poles contain 12 kV distribution underbuild and four (4) communication cables in addition to 138 kV transmission. The existing 1351.5 kcmil 61 strand AAC conductors as well as the 80 kcmil 8/1 ACSR static will be reused for the relocation project.

Additional right-of-way (ROW) easement will be required in order to accommodate the pole relocation. Additional ROW easement will be needed from seven (7) property owners, with additional needed widths varying from 5 feet to 18 feet. Montgomery County will be obtaining the additional ROW easements needed for the pole relocation and transferring ownership of the transmission ROW easements to DP&L. Some additional vegetation clearing will be required along Spring Valley Pike to accommodate the relocated transmission line. The additional vegetation clearing will be completed before the relocation work starts. Access to the existing and proposed pole locations will be from existing public road ROW. Please see Exhibit 2a-h for existing and proposed pole locations and additional ROW easement delineation.

(7) **Map Depicting Facility's Centerline**

To view the project site: from Columbus take I-70 West and drive approximately 55 miles to the I-675 South exit (#44). Drive approximately 19 miles on I-675 South and take the Wilmington Pike exit (#7). Turn left onto Wilmington Pike and drive approximately 0.5 miles. From Wilmington Pike turn right onto Clyo Road and drive approximately 4 miles to the intersection of Clyo Road and Spring Valley Pike. The project impacts the first three (3) transmission poles west of the intersection and the first four (4) transmission poles east of the intersection.

Please see Exhibit 1 showing the circuit centerline and Exhibits 2a-2h for the circuit relocation details.

(8) **List of Properties**

Easement document signed- has not been recorded

Donald W. and Darla S. Haun
1709 Greenhollow Court
Dayton, Ohio 45458

James A. and Rita J. Schwieterman
8945 Spring Run Lane
Centerville, Ohio 45458

William K. Morgan
8948 Spring Run Lane
Centerville, Ohio 45458

Easement document not yet signed

James E. Herick and Mary L. Leadingham
1710 Greenhollow Court
Dayton, Ohio 45458

Jane C. Petree
1830 E. Spring Valley Road
Dayton, Ohio 45458

William W., III and S. J. Thomasson
1924 E. Spring Valley Pike
Dayton, Ohio 45458

George H. and Dina S. Dean
1993 E. Spring Valley Pike
Dayton, Ohio 45458

(C) **Public Notifications**

A copy of this Construction Notice is being provided to the following officials of Montgomery County and Washington Township. Copies of the submittal letters are included within.


Montgomery County

Board of Commissioners
Dan Foley
Deborah A. Lieberman
Judy Dodge
451 West Third Street
PO Box 972
Dayton, Ohio 45422-1110

Montgomery County Planning Director
Joe Tuss
451 West Third Street
Dayton, Ohio 45422

Washington Township

Washington Township Trustees
Joyce Young
Dale Berry
Scott Paulson
8200 McEwen Road
Dayton, Ohio 45458

[illegible][illegible]

SECTION	ZATINCS & WINTER SUMMER	CIRCULAR GROUPOID PHASES	CONTRIBUTION		NETURAL		LENGTH	
			SIZ	MAT	SIZ	MAT	FEET	INCHES
1	EA622	EA622	3					
2	AF1200	AF1200	3	-977				
3	AF1222	EA622	3	-977				
	EA622	EA622	3	-977				
4	RN-1201	EA622	3	-977				
5	RN-1202	EA622	3	-977				
	RN-1203	EA622	3	-977				
TOTAL				792				

Exhibit 1

ON SOME STRUCTURES AS \mathbb{Z}_p -MODULES

ON SAME STRUCTURES, A.2.7 (6.27)

13822
SUGARCREEK - CENTERVILLE

13822

DATE	3-22	APPROVED	DATE
NAME	19-0000	APPROVED	DATE
AMOUNT	427	WORTH	3-15-24
REMARKS	COUNT R BONDCLERK		

The Dayton
Power and Light
Company

SHEET 1 OF 1



PAUL W. GRUNER, P.E., P.S.

MONTGOMERY COUNTY
ADMINISTRATION BUILDING
451 W. THIRD STREET
P.O. BOX 972
DAYTON, OHIO 45422-1260

MONTGOMERY COUNTY ENGINEER

937/225-4904

FAX 937/496-7441

June 21, 2012

Andrew Schieltz, P.E., Transmission Engineer
Dayton Power & Light, Inc.
1900 Dryden Road
Dayton, OH 45439

RE: DP&L High Transmission Pole Location Approval
Clyo Road & Spring Valley Pike Intersection Project
Washington Township, Montgomery County

Dear Mr. Schieltz:

The Montgomery County Engineer's Office has reviewed the proposed utility pole locations to support the relocated DP&L high transmission line along Spring Valley Pike per the attached drawings, dated June 20, 2012. The Engineer's Office is in agreement with the new utility pole locations. A summary of the approved pole locations are shown in the table below.

High Transmission Utility Pole Location
STA 59+61.45, 28.54' RT
STA 62+65.97, 35.48' RT
STA 64+47.00, 49.50' RT
STA 66+74.74, 31.01' LT
STA 69+80.32, 23.64' LT
STA 72+82.95, 33.97' LT

**Table 1: Proposed DP&L High Transmission Pole Locations for
Clyo Road & Spring Valley Pike Project (ODOT PID 86654)**

Mr. Schieltz
June 21, 2012
Page 2 of 2

If you have any questions related to the above matters, please do not hesitate to contact me.

Very truly yours,

PAUL W. GRUNER, P.E., P.S.
MONTGOMERY COUNTY ENGINEER



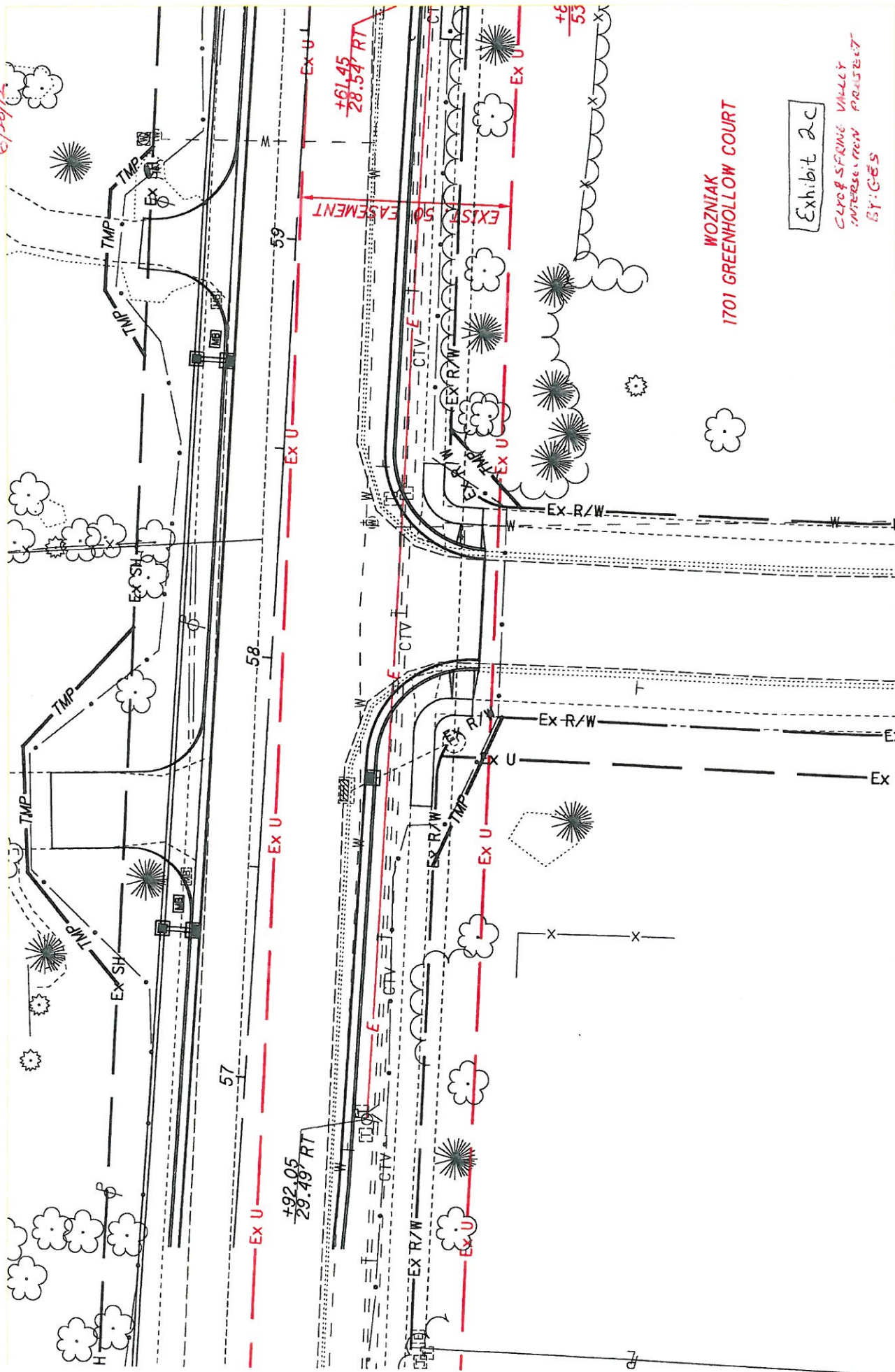
Gary E. Shoup, P.E.
Senior Engineer

GES:nb

cc: Charles Mitchell, RW Armstrong

File Name: Z:\Construction_projects\2012\2012ca001_Clyo & Spring Valley Pike\z_Uilities\2012ca001_DP&L HT Pole
Approvals_062112.docx

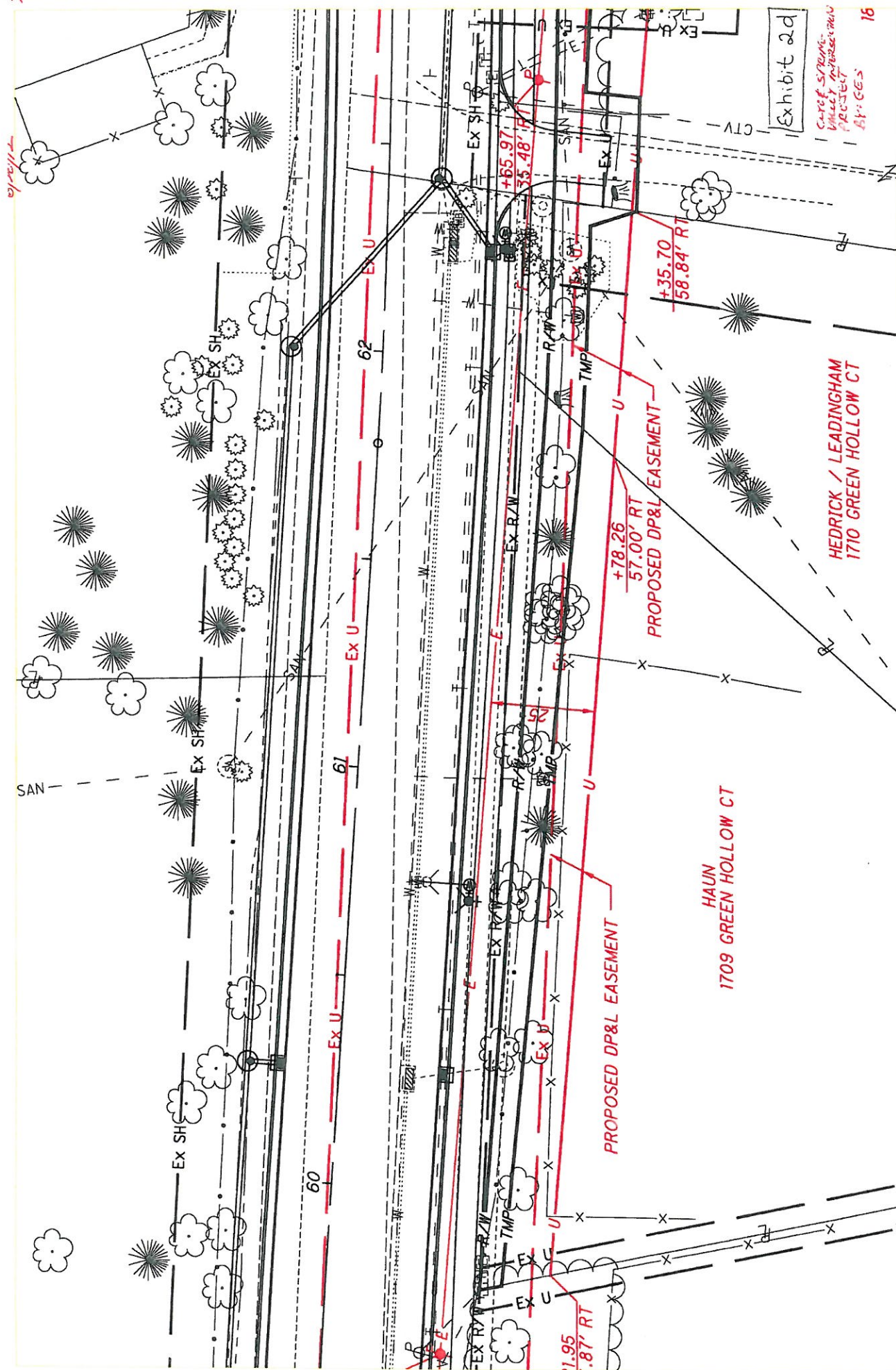
6/20/12




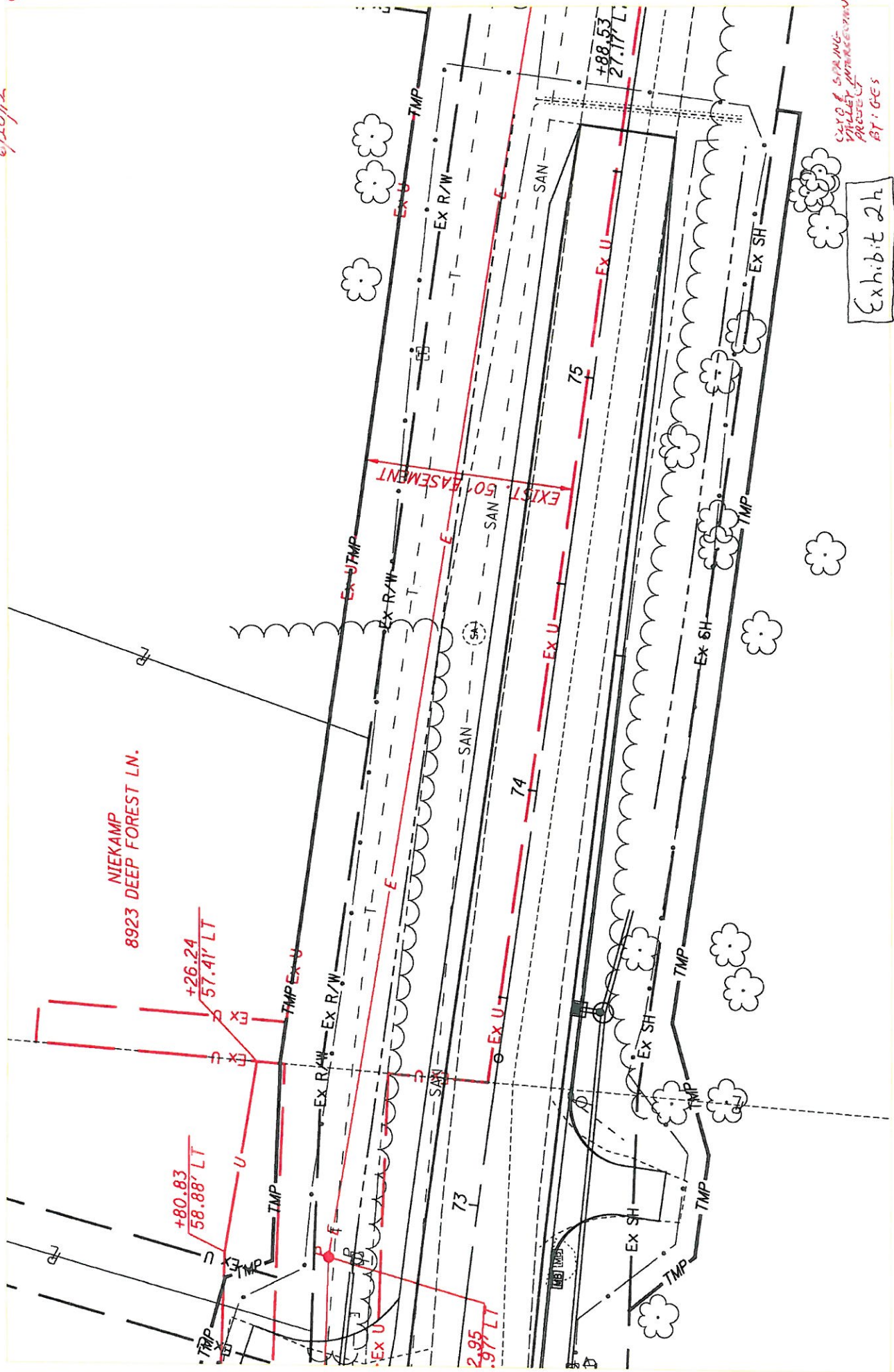
WOZNIAK
1701 GREENHOLLOW COURT

Exhibit 2c

CLIFF SPRING VALLEY
INTERSECTION PROJECT
BY: GCS







CHYD & SPRING-
VALLEY ANTI-RECESSION
PROJECT
BT: GCS

Exhibit 2h



July 2, 2013

Montgomery County Board of Commissioners
Dan Foley
Deborah A. Liebermann
Judy Dodge
451 West Third Street
PO Box 972
Dayton, Ohio 45422-1110

**Construction Notice
Sugarcreek – Centerville 138kV Pole Relocation**

Dear Commissioners,

Please find attached a Construction Notice as submitted to the Ohio Power Siting Board for pole relocation on DP&L's existing Sugarcreek-Centerville 138 kV Circuit. This information is being provided to you in accordance with Chapter 4906 of the Ohio Administrative Code. It does not require any further action on your part. If you have questions about the project after reading the enclosed application, please call me at (937) 259-7262.

Sincerely,

A handwritten signature in black ink, appearing to read "H. Shamash", written over a horizontal line.

Hertz Shamash
Vice President, Resource Planning

CC: Ohio Power Siting Board
Construction Notice
Sugarcreek-Centerville



July 2, 2013

Montgomery County Planning Director
Joe Tuss
451 West Third Street
Dayton, Ohio 45422

**Construction Notice
Sugarcreek – Centerville 138kV Pole Relocation**

Dear Mr. Tuss,

Please find attached a Construction Notice as submitted to the Ohio Power Siting Board for pole relocation on DP&L's existing Sugarcreek-Centerville 138 kV Circuit. This information is being provided to you in accordance with Chapter 4906 of the Ohio Administrative Code. It does not require any further action on your part. If you have questions about the project after reading the enclosed application, please call me at (937) 259-7262.

Sincerely,

A handwritten signature in black ink, appearing to read "H. Shamash", written over a horizontal line.

Hertz Shamash
Vice President, Resource Planning

CC: Ohio Power Siting Board
Construction Notice
Sugarcreek-Centerville



July 2, 2013

Washington Township Trustees
Joyce Young
Dale Berry
Scott Paulson
8200 McEwen Road
Dayton, Ohio 45458

Construction Notice
Sugarcreek – Centerville 138kV Pole Relocation

Dear Trustees,

Please find attached a Construction Notice as submitted to the Ohio Power Siting Board for pole relocation on DP&L's existing Sugarcreek-Centerville 138 kV Circuit. This information is being provided to you in accordance with Chapter 4906 of the Ohio Administrative Code. It does not require any further action on your part. If you have questions about the project after reading the enclosed application, please call me at (937) 259-7262.

Sincerely,

A handwritten signature in black ink, appearing to read "H. Shamash", written in a cursive style.

Hertz Shamash
Vice President, Resource Planning

CC: Ohio Power Siting Board
Construction Notice
Sugarcreek-Centerville

This foregoing document was electronically filed with the Public Utilities

Commission of Ohio Docketing Information System on

7/2/2013 3:56:10 PM

in

Case No(s). 13-1569-EL-BNR

Summary: Notice Sugarcreek - Centerville 138kV Pole Relocation Construction Notice electronically filed by Mr. Michael A Hassay on behalf of Shamash, Hertz Mr.