© 2013 Westwood Professional Services, Inc.

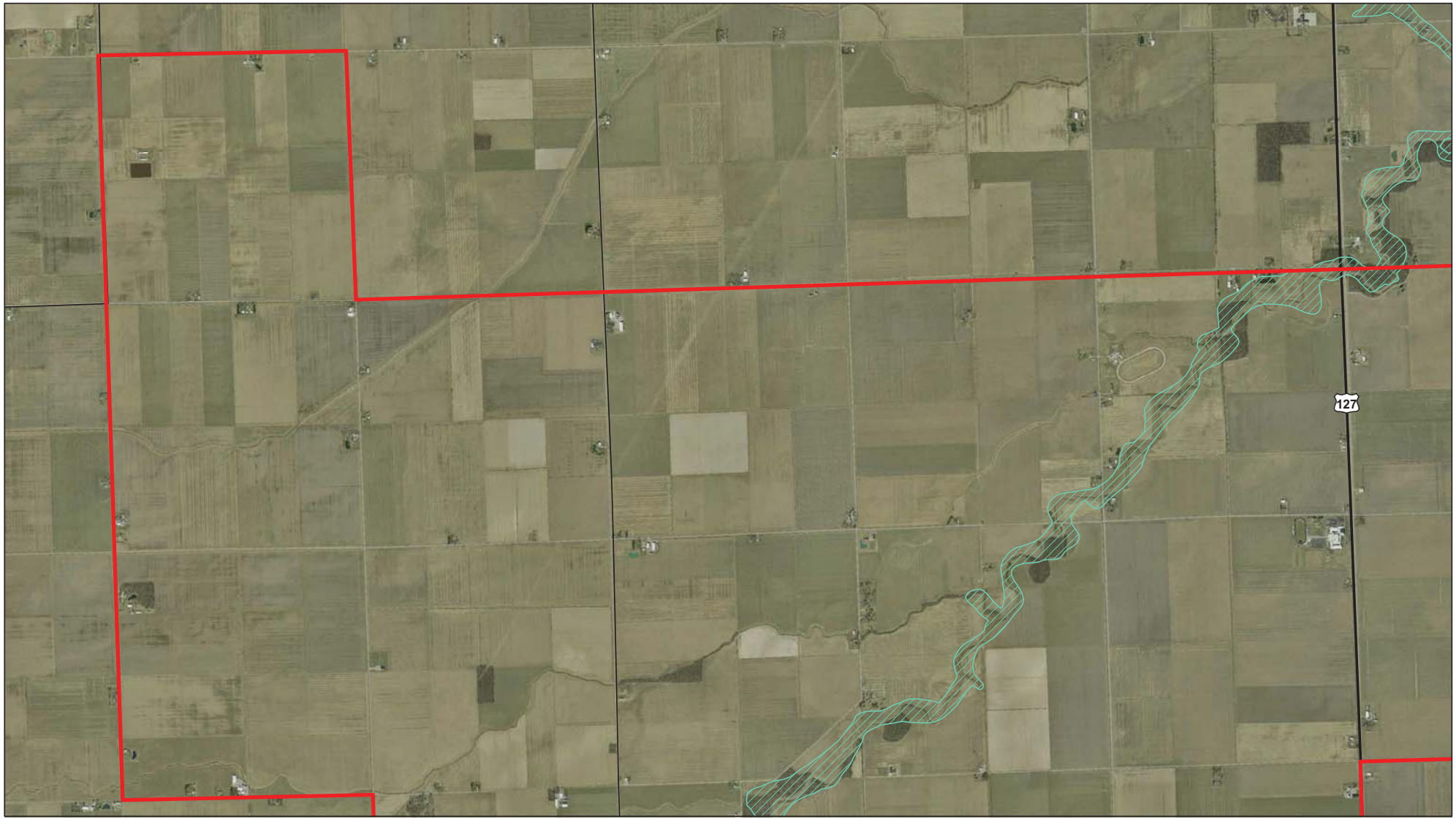

Data Source(s): FEMA Flood Data for Paulding County, Ohio (Accessed 2013), Paulding County 2012 DOQ (Accessed 2013)

Northwest Ohio Wind Project

Paulding County, Ohio

FEMA Mapped 100-Year Flood Zones

EXHIBIT 5A

Westwood

Westwood Professional Services, Inc.
7699 Anagram Drive
Eden Prairie, MN 55344

PHONE 952-937-5150
FAX 952-937-5822
TOLL FREE 1-888-937-5150

www.westwoodps.com

N

0 2,000 Feet

Legend

- Overall Project Boundary
- Mapped 100-Year Floodplain

Map Document: (P:\2010\1023\gis\permit\20101023ovq018.mxd)
3/25/2010 -- 1:21:38 PM

© 2013 Westwood Professional Services, Inc.

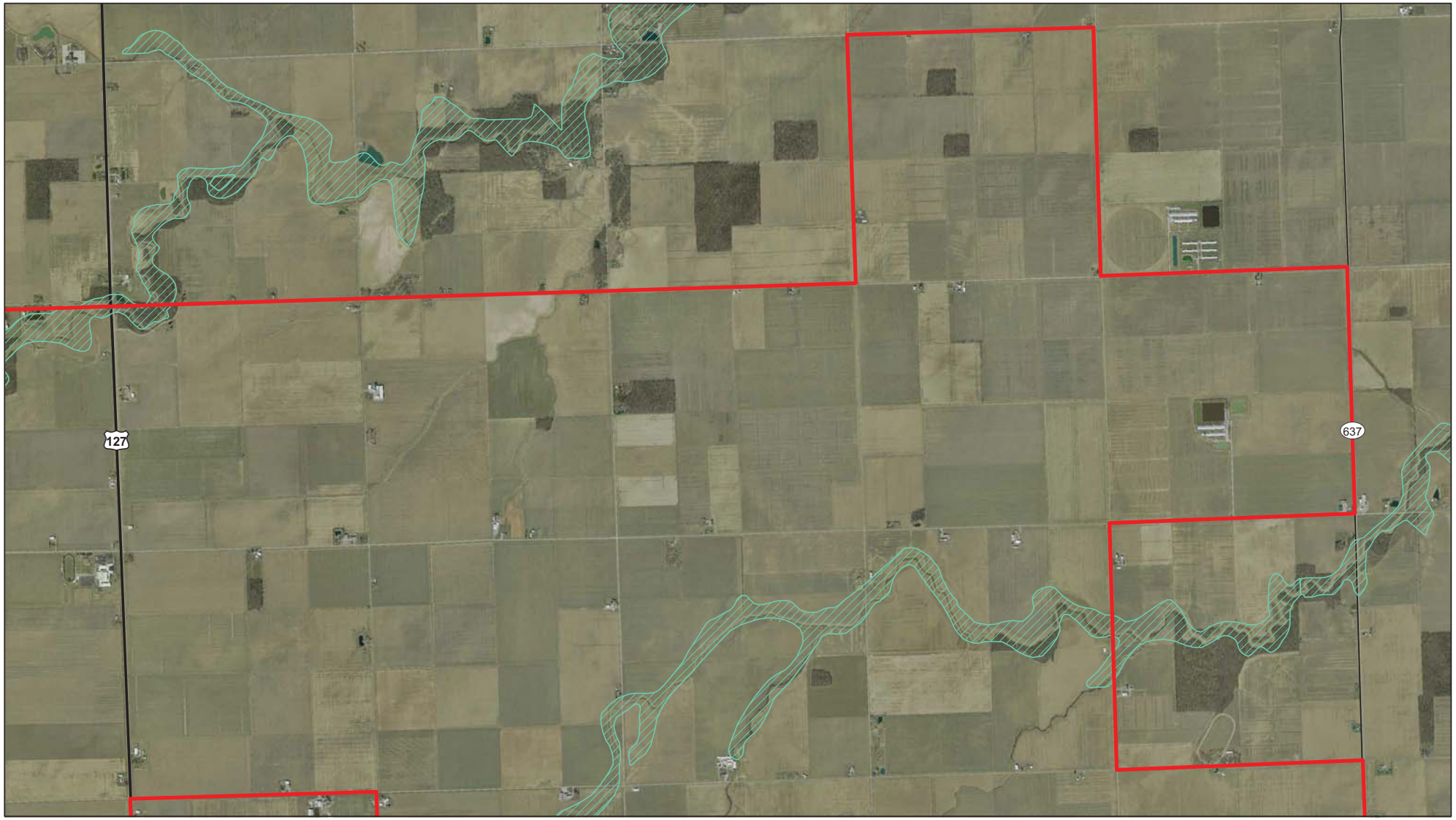

Data Source(s): FEMA Flood Data for Paulding County, Ohio (Accessed 2013), Paulding County 2012 DOQ (Accessed 2013)

Northwest Ohio Wind Project

Paulding County, Ohio

FEMA Mapped 100-Year Flood Zones

EXHIBIT 5B

Westwood

Westwood Professional Services, Inc.
7699 Anagram Drive
Eden Prairie, MN 55344

PHONE 952-937-5150
FAX 952-937-5822
TOLL FREE 1-888-937-5150

www.westwoodps.com

N

0 2,000 Feet

Legend

- Overall Project Boundary
- Mapped 100-Year Floodplain

Map Document: (P:\2010\1023\gis\permit\20101023ovq018.mxd)
3/25/2010 -- 1:21:38 PM

© 2013 Westwood Professional Services, Inc.

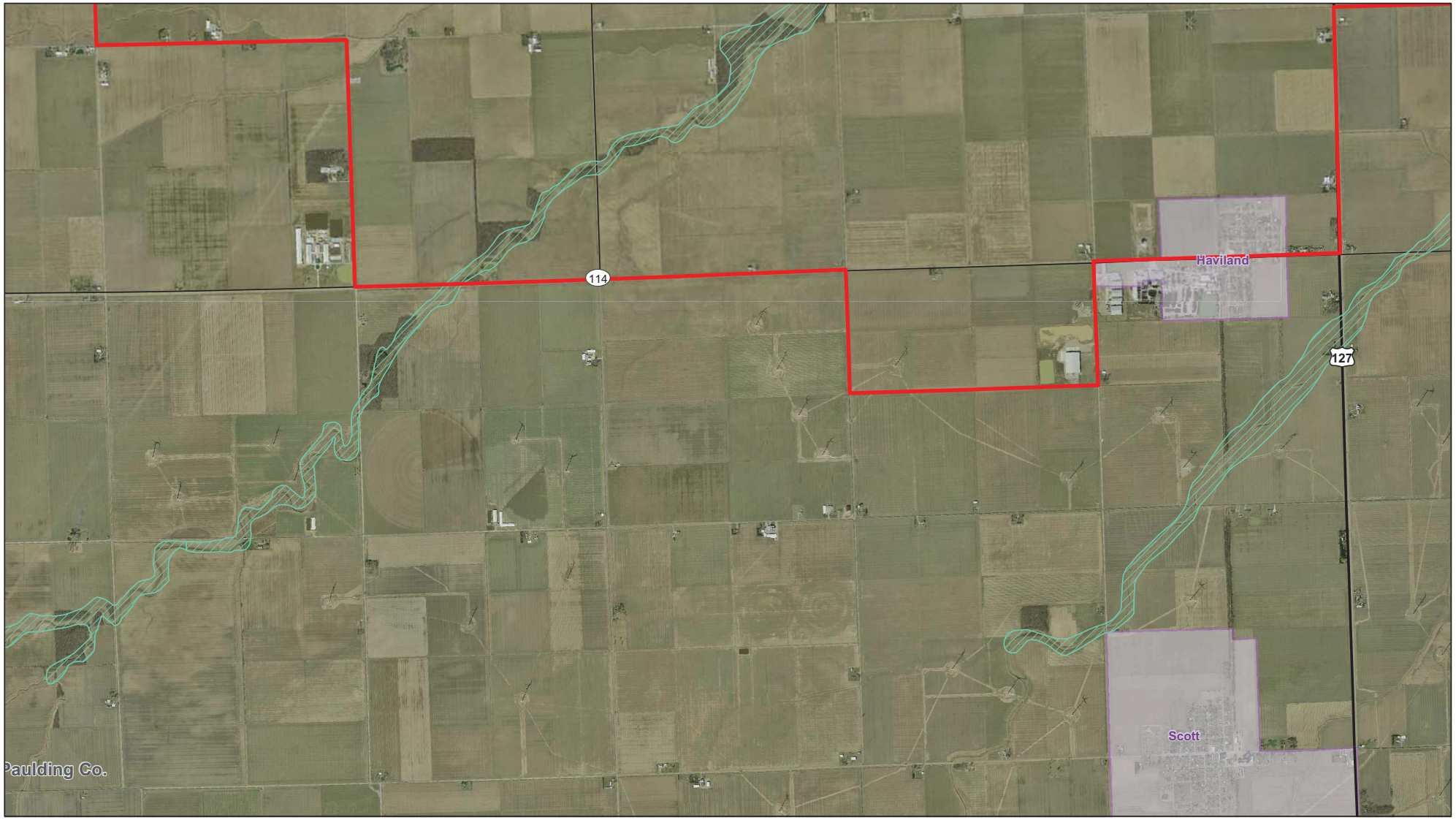

Data Source(s): FEMA Flood Data for Paulding County, Ohio (Accessed 2013), Paulding County 2012 DOQ (Accessed 2013)

Northwest Ohio Wind Project

Paulding County, Ohio

FEMA Mapped 100-Year Flood Zones

EXHIBIT 5C

Westwood

Westwood Professional Services, Inc.
7699 Anagram Drive
Eden Prairie, MN 55344

PHONE 952-937-5150
FAX 952-937-5822
TOLL FREE 1-888-937-5150

www.westwoodps.com

N

0 2,000 Feet

Legend

- Overall Project Boundary
- Mapped 100-Year Floodplain

Map Document: (P:\2010\10230\gis\permit\20101023ovq018.mxd)
3/25/2010 -- 1:21:38 PM

© 2013 Westwood Professional Services, Inc.

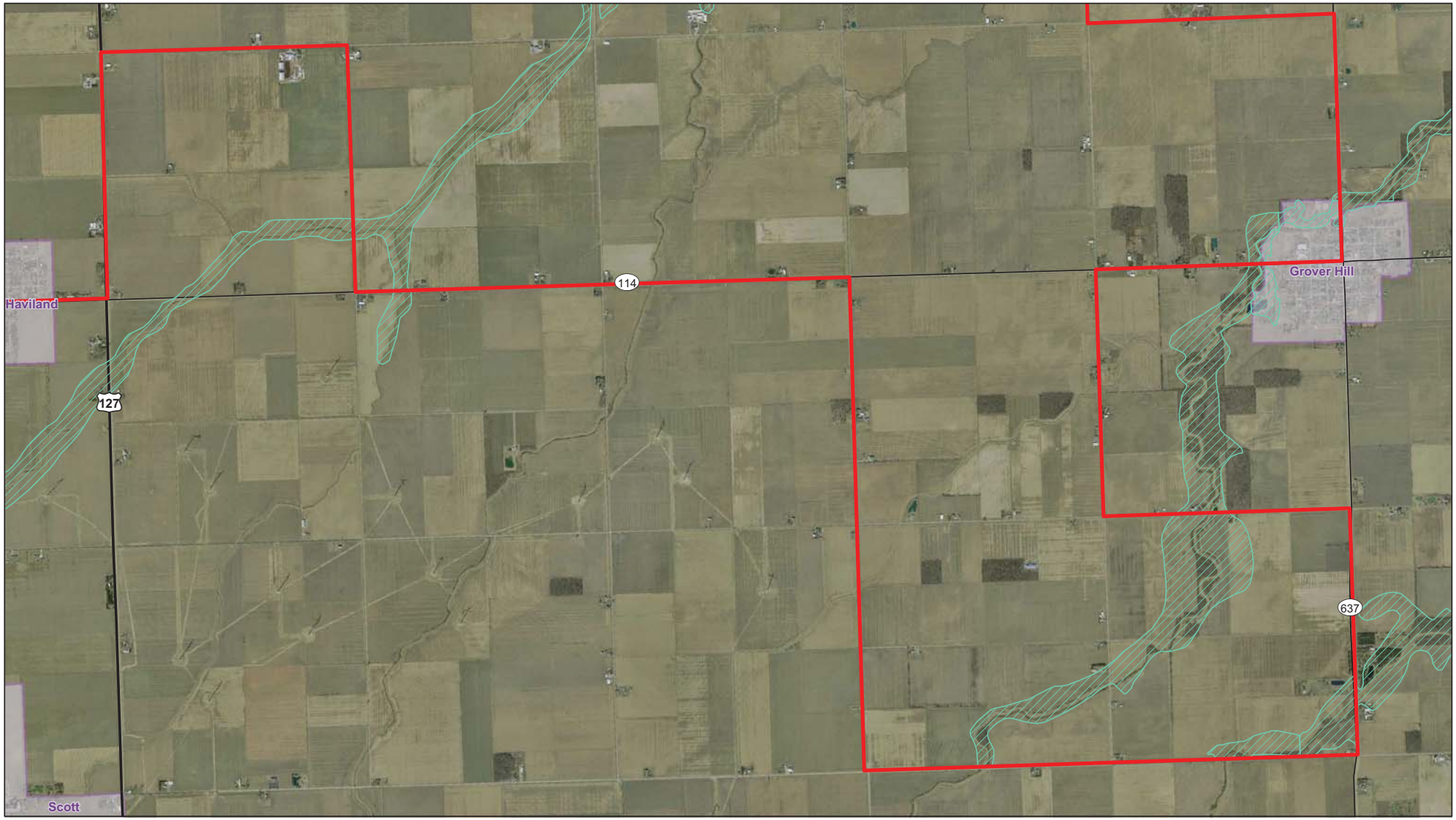

Data Source(s): FEMA Flood Data for Paulding County, Ohio (Accessed 2013), Paulding County 2012 DOQ (Accessed 2013)

Northwest Ohio Wind Project

Paulding County, Ohio

FEMA Mapped 100-Year Flood Zones

EXHIBIT 5D

Westwood Professional Services, Inc.
7699 Anagram Drive
Eden Prairie, MN 55344

PHONE 952-937-5150
FAX 952-937-5822
TOLL FREE 1-888-937-5150

www.westwoodps.com

N

0 2,000 Feet

Legend

- Overall Project Boundary
- Mapped 100-Year Floodplain

Map Document: (P:\2010\10230\gis\permit\20101023ovq018.mxd)
3/25/2010 -- 1:21:38 PM

© 2013 Westwood Professional Services, Inc.

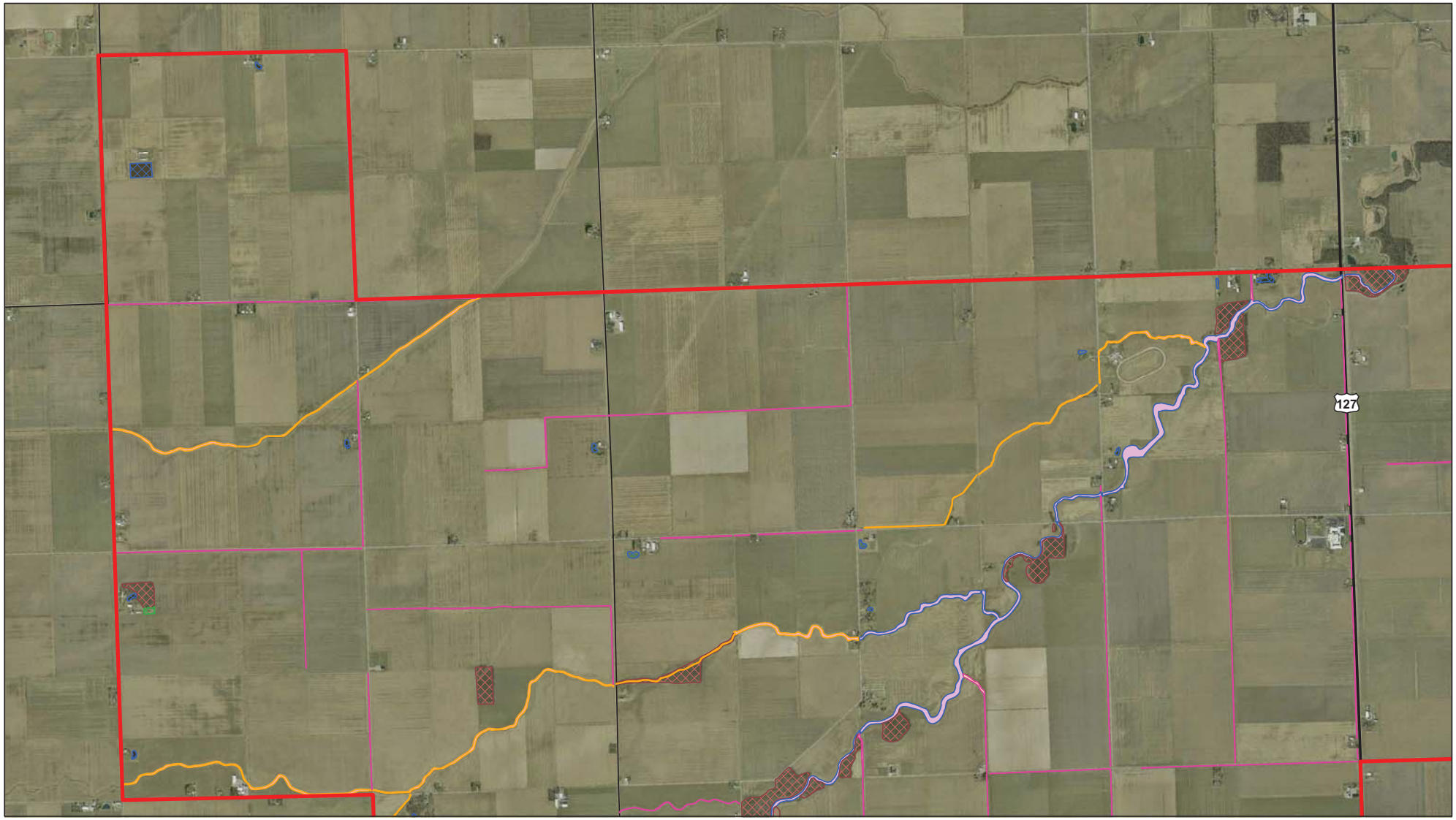

Data Source(s): Westwood Desktop GIS Data (2013), Paulding County 2012 DOQ (Accessed 2013)

Westwood Professional Services, Inc.
7699 Anagram Drive
Eden Prairie, MN 55344

PHONE 952-937-5150
FAX 952-937-5822
TOLL FREE 1-888-937-5150

www.westwoodps.com

N

0 2,000 Feet

Legend

- Overall Project Boundary
- Creek
- Ditch
- Ditched Creek
- Excavated Pond
- Wetland
- Wooded Wetland

Northwest Ohio Wind Project

Paulding County, Ohio

Desktop Preliminary Wetland Delineation

EXHIBIT 6A

Map Document: (P:\2010\10230\gis\permit\20101023ioxq018.mxd)
3/25/2010 -- 1:21:38 PM

© 2013 Westwood Professional Services, Inc.

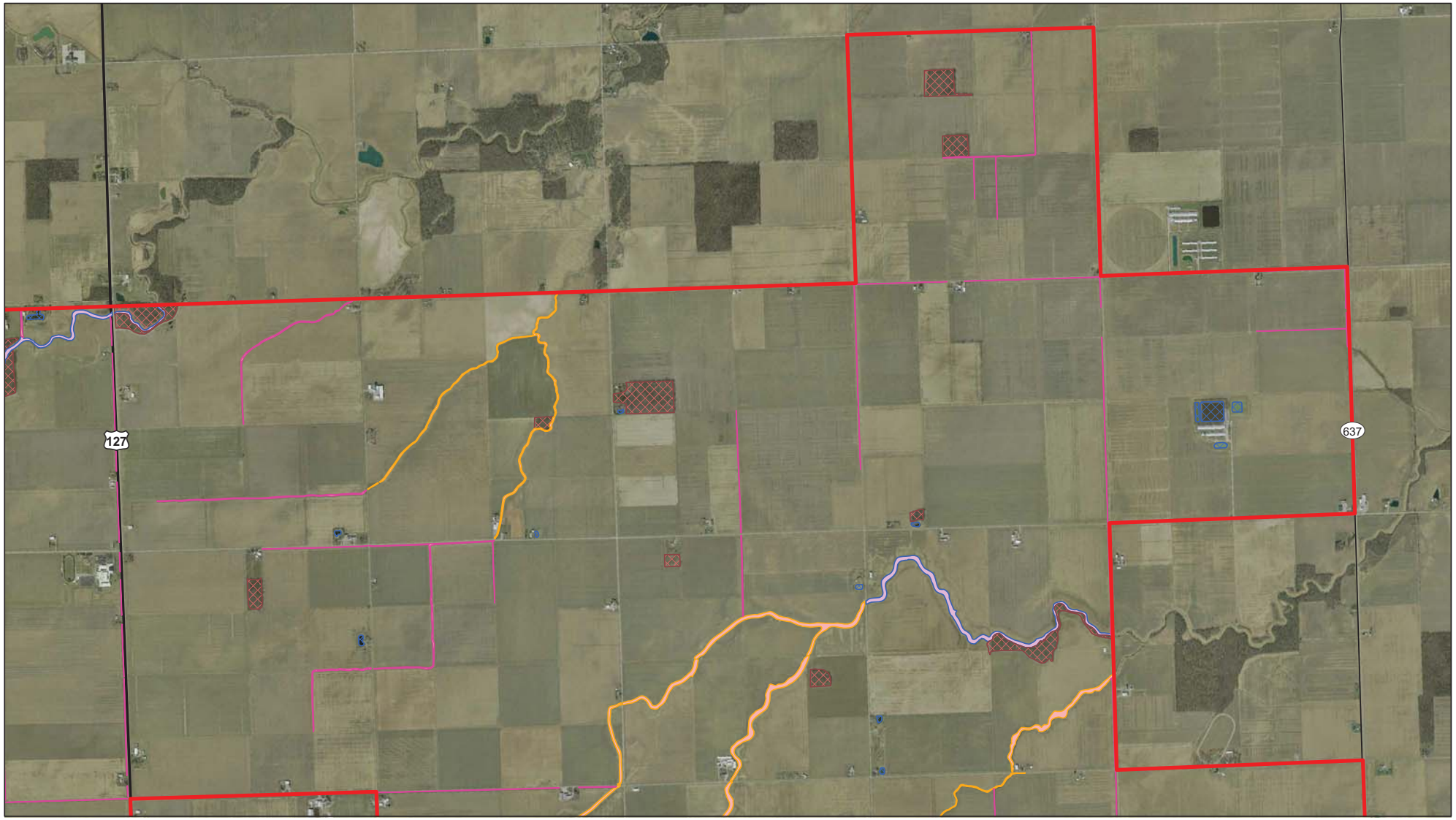

Data Source(s): Westwood Desktop GIS Data (2013), Paulding County 2012 DOQ (Accessed 2013)

Westwood

Westwood Professional Services, Inc.
7699 Anagram Drive
Eden Prairie, MN 55344

PHONE 952-937-5150
FAX 952-937-5822
TOLL FREE 1-888-937-5150

www.westwoodps.com

N

0 2,000 Feet

Legend

- Overall Project Boundary
- Creek
- Ditch
- Ditched Creek
- Excavated Pond
- Wetland
- Wooded Wetland

Northwest Ohio Wind Project

Paulding County, Ohio

Desktop Preliminary Wetland Delineation

EXHIBIT 6B

Map Document: (P:\2010\10230\gis\permit\20101023sloxq018.mxd)
3/25/2010 -- 1:21:38 PM

© 2013 Westwood Professional Services, Inc.

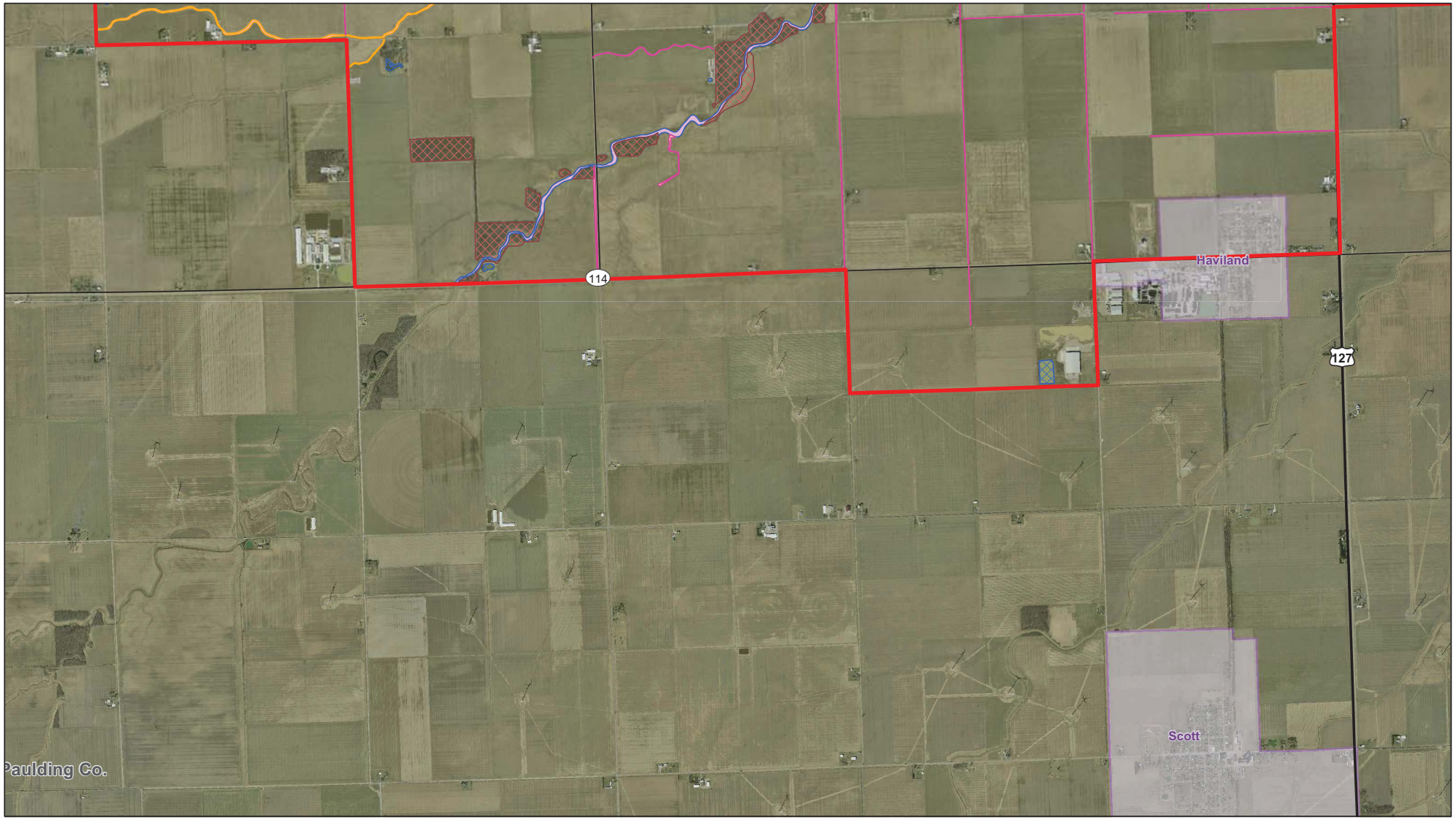

Data Source(s): Westwood Desktop GIS Data (2013), Paulding County 2012 DOQ (Accessed 2013)

Westwood Professional Services, Inc.
7699 Anagram Drive
Eden Prairie, MN 55344

PHONE 952-937-5150
FAX 952-937-5822
TOLL FREE 1-888-937-5150

www.westwoodps.com

N

0 2,000 Feet

Legend

- Overall Project Boundary
- Creek
- Ditch
- Ditched Creek
- Excavated Pond
- Wetland
- Wooded Wetland

Northwest Ohio Wind Project

Paulding County, Ohio

Desktop Preliminary Wetland Delineation

EXHIBIT 6C

Map Document: (P:\2010\10\23\gis\permit\20101023dvo018.mxd)
3/25/2010 -- 1:21:38 PM

© 2013 Westwood Professional Services, Inc.

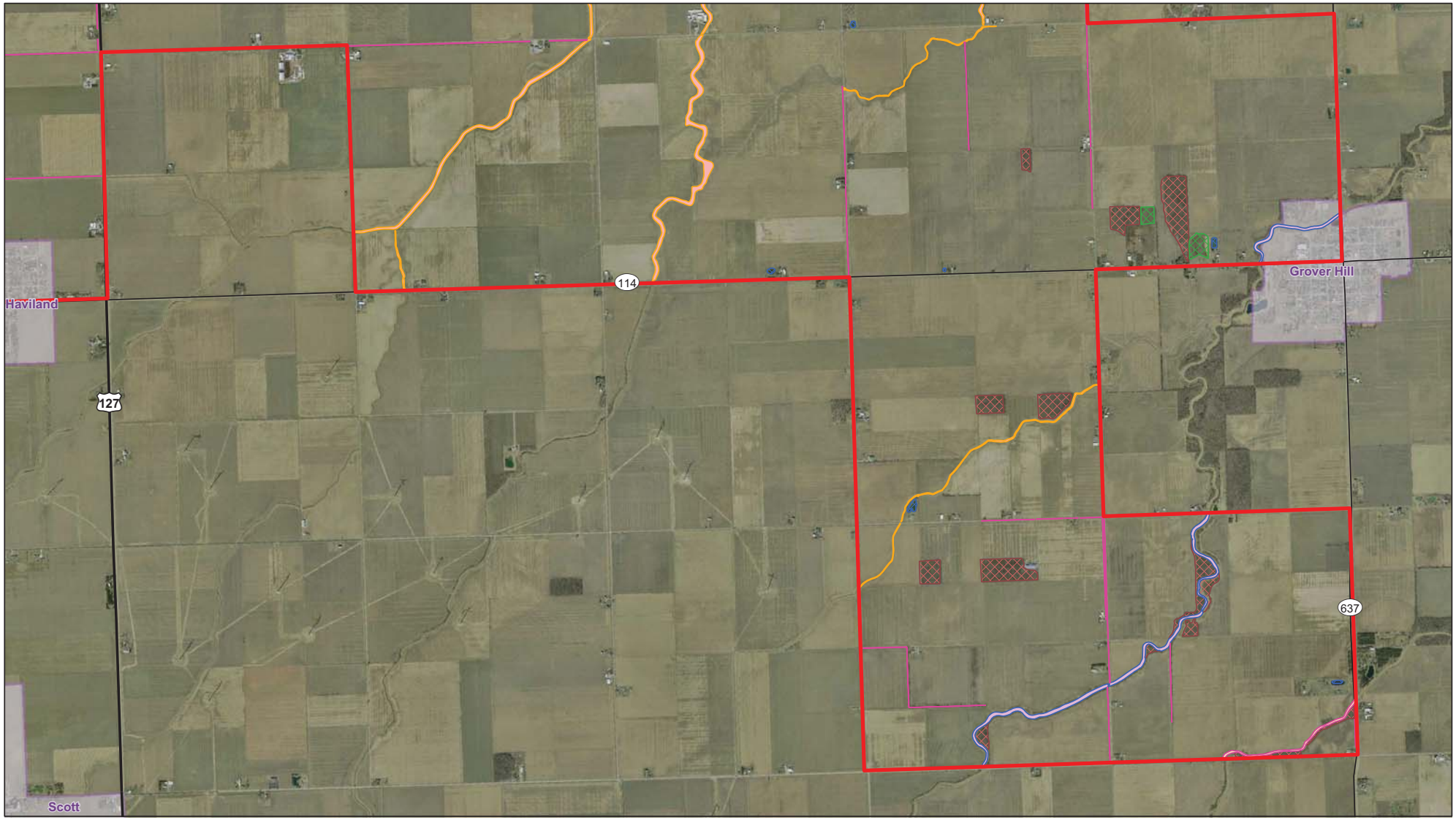

Data Source(s): Westwood Desktop GIS Data (2013), Paulding County 2012 DOQ (Accessed 2013)

Westwood Professional Services, Inc.
7699 Anagram Drive
Eden Prairie, MN 55344

PHONE 952-937-5150
FAX 952-937-5822
TOLL FREE 1-888-937-5150

www.westwoodps.com

N

0 2,000 Feet

Legend

- Overall Project Boundary
- Creek
- Ditch
- Ditched Creek
- Excavated Pond
- Wetland
- Wooded Wetland

Northwest Ohio Wind Project

Paulding County, Ohio

Desktop Preliminary Wetland Delineation

EXHIBIT 6D

Map Document: (P:\2010\10230\gis\permit\20101023\o\ow018.mxd)
3/25/2010 -- 1:21:38 PM

© 2013 Westwood Professional Services, Inc.

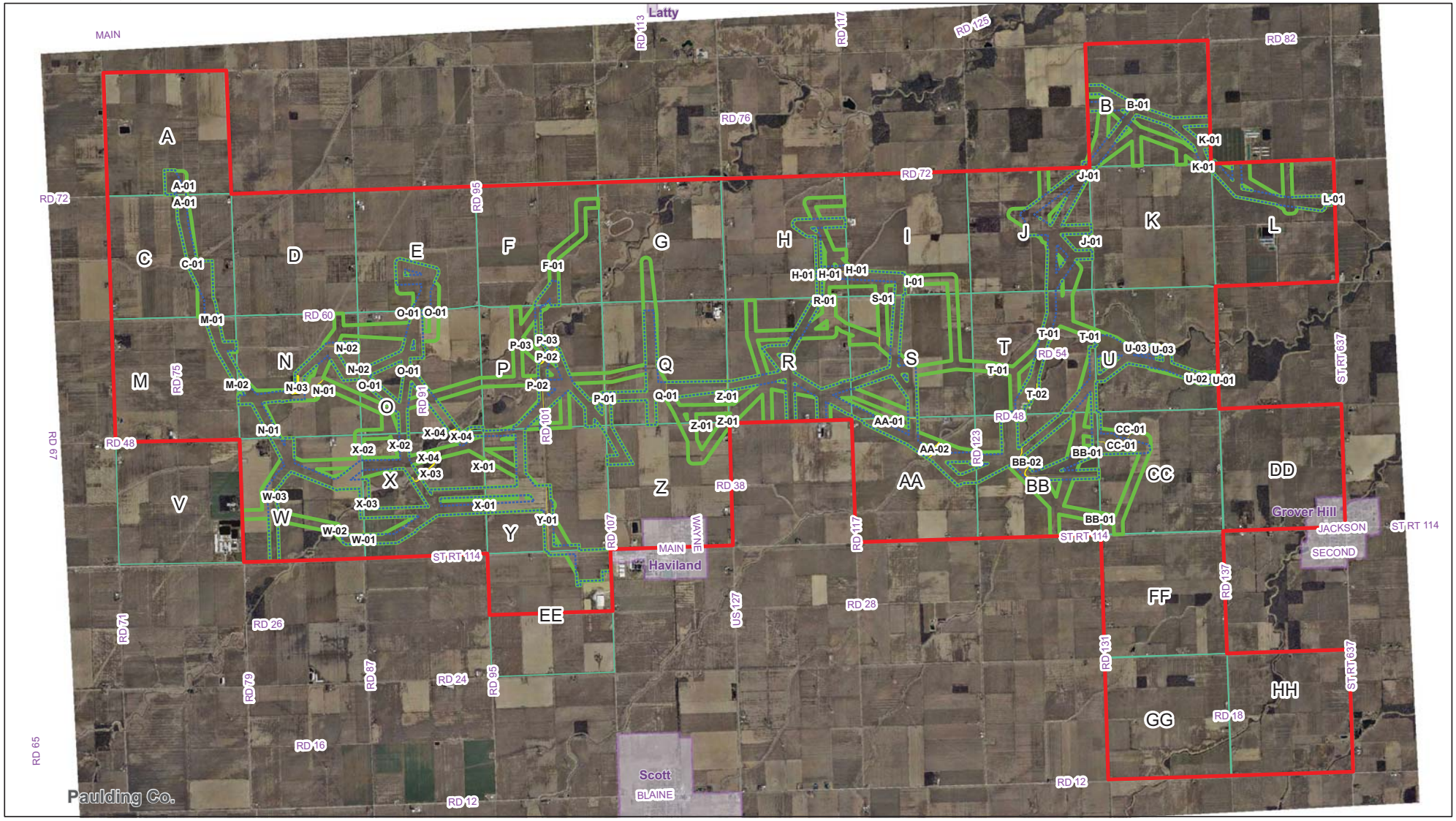

Data Source(s): Westwood Field GPS Data (2013), Paulding County 2012 DOQ (Accessed 2013)

Westwood Professional Services, Inc.
7699 Anagram Drive
Eden Prairie, MN 55344

PHONE 952-937-5150
FAX 952-937-5822
TOLL FREE 1-888-937-5150

www.westwoodps.com

Westwood

0 4,000 Feet

N

Legend

- Overall Project Boundary
- Exhibit 8 Panel ID
- Current Proposed Corridor
- Overall Wetland Delineation Corridor
- Delineated Wetland/Watercourse

Northwest Ohio Wind Project

Paulding County, Ohio

Field Wetland Delineation Exhibit Location Map

EXHIBIT 7

Map Document: (P:\2010\10239\gis\permit\20101023\oq0018.mxd)
3/25/2010 -- 1:21:38 PM

This foregoing document was electronically filed with the Public Utilities

Commission of Ohio Docketing Information System on

5/28/2013 1:26:54 PM

in

Case No(s). 13-0197-EL-BGN

Summary: Application of Northwest Ohio Wind Energy - Appendix M Wetland Delineation Report Continued (Part 41) electronically filed by Teresa Orahood on behalf of Sally Bloomfield