



**Letter of Notification  
for  
PIR-609 High Pressure Distribution Pipeline  
Replacement (L#2472)**

**Ohio Power Siting Board  
Case No. 12-1146-GA-BLN**

**Submitted by  
Dominion East Ohio Gas Company – April 4, 2012**

The following information is being provided in accordance with the procedures set forth in Ohio Administrative Code (“OAC”) Rule 4906-11-01: Letter of Notification Requirements of the Rules and Regulation of the Ohio Power Siting Board.

#### **4906-11-01(B) GENERAL INFORMATION**

##### **4906-11-01(B)(1)**

##### **Name and Reference Number**

The applicant is Dominion East Ohio Gas Company (“DEO”). The name of the project is PIR-609, Leonard Avenue and runs from the South property line of State Route 30 South to South of Faircrest Street, in Perry Township, Stark County, Ohio.

##### **Brief Description of Project**

DEO is planning to replace approximately 7,300 feet of 8-inch Line #6199 with approximately 7,300 feet of 12-inch high pressure (“HP”) L#2472. This pipeline replacement (L#2472) is located entirely within Perry Township, Stark County, Ohio.

The existing 8-inch bare steel pipeline shall be replaced with a single 12-inch high pressure steel pipeline. The new pipeline will be coated and cathodically protected with anodes. Pipe replacement shall be installed within existing 60 & 90 foot Dominion easements with a small portion perpendicularly crossing a Wheeling and Lake Erie Railroad right-of-way. A pipeline License Agreement has been secured from Wheeling and Lake Erie Railroad for the placement of the 8-inch HP pipe. Existing public roadways, private roadways, and pipeline right of way will provide required equipment access. The existing distribution pipeline being replaced was installed in various years between 1944-1983 with a MAOP of 160 pounds per square inch – gas (psig).

A project overview map is included in Attachment A.

**Why the Project Meets the Requirements for a Letter of Notification**

This project qualifies as a Letter of Notification because it fits the criteria of OAC Rule 4906-1-01, Appendix B(4), “Gas transmission lines greater than one mile which meet all the following criteria: (a) the facility proposed for construction must be located wholly within an existing or planned natural gas distribution area; (b) the company must wholly own or solely operate the facility after completion of construction; and (c) the primary purpose of the facility proposed for construction will be direct distribution of gas to consumers.

This replacement project meets the criteria of Appendix B(3) because (a) the new line will replace an existing line; and (b) the new line will be greater than one mile but not greater than five miles in length [new pipe replacement will be approximately 1.4 miles in length]. The corridor for pipe replacement was granted to DEO by permanent right-of-way agreement from individual property owners and the primary purpose of the new segment will be to assure a constant natural gas supply to Dominion East Ohio’s customers.

Existing easement will not need to be widened. Existing pipeline shall be removed and replaced with the new pipeline, also known as a “lift and lay” installation. A project overview map of the area is included as Attachment A.

**OAC – 4906-11-01 (B) (2) – Need for the Proposed Facility**

The replacement of the existing 8-inch bare steel, high-pressure, distribution mainline with the proposed 12-inch HP coated steel mainline is a pipeline replacement project performed under DEO’s Pipeline Infrastructure Replacement (PIR) Program and will be

eligible for rate recovery once it is installed. The fact that this replacement pipeline is in the PIR program evidences the need to proceed with this project. Portions of this project are located within a retired high consequence area and therefore carry a higher risk score.

**4906-11-01(B)(3) Location of the Project**

Attachment A illustrates the location of existing distribution pipeline (L#2472). The new 12-inch replacement pipeline segments shall be installed within existing Dominion easements. Existing pipeline shall be removed and replaced with the new pipeline, also known as a "lift and lay" installation.

**4906-11-01(B)(4) Alternatives Considered**

This project will involve replacing an older, smaller pipeline by removing it and placing the new pipeline in the same location as the existing one. Replacing the old pipeline in the same location is clearly the best alternative because any other alternative would have more environmental impacts, would involve obtaining new easements and would be far more expensive. This replacement project in the same easement as the existing pipeline has the minimum impact --- socioeconomically, environmentally, construction wise and engineering wise.

**4906-11-01(B)(5) Anticipated Construction Schedule and Proposed In-Service Date**

The engineering design of the Project will be completed by the end of March 2012. Construction on the project has been tentatively scheduled for late May or early June 2012. The new line is expected to be in service by October 1, 2012 at the latest.

Preliminary Construction Plans are included as Attachment B. When construction plans are completed, the final version will be provided to the Staff.

**4906-11-01(B)(6) Project Area Map and Directions**

As defined on construction plans (Attachment B), entire length of the proposed route will be located within existing Dominion easements and road rights-of-way. Travel to the site from Columbus can be accomplished by taking I-71 North toward Cleveland (approximately 67 miles). Merge onto US-30 East via EXIT 176 toward Wooster (approximately 51.4 miles). Take the OH-627 / Richville Drive exit and turn right onto Richville Drive SW / OH-627. Continue to follow OH-627 (approximately 1.8 miles) to the intersection of Faircrest Street SW and Perry Drive SW. The southern starting point of the project is located just south of the Wheeling & Lake Erie Railroad tracks, just east of the intersection of Faircrest and Perry Drive.

**4906-11-01(B)(7) Property Owner List**

DEO will not be required to obtain new land rights for the proposed replacement project as the installation will be placed within existing road right-of-way and DEO easements. The list of existing properties with DEO specific easements has been provided as Attachment C.

Communication with affected parties and Perry Township representatives has been as follows. Using the list of landowners specified in Attachment C, notification letters were sent on October 6<sup>th</sup>, 2011 to all parties identified. Model landowner notification letter is also included for reference in Attachment D. Going forward, a preconstruction letter will be sent to landowners prior to the start of construction. Landowners will also have direct contact through DEO on-site personnel during the pipeline construction process.

## **4906-11-01(C) TECHNICAL FEATURES OF THE PROJECT**

### **4906-11-01(C)(1) Operating Characteristics, Required Structures, and Right-of-Way and/or Land Requirements**

***Pipeline MAOP:*** The high-pressure pipeline to be replaced operates at an MAOP of 160 psig which is the same pressure as the pipeline it replaces.

***Pipe Material:***

Existing 8-inch bare steel pipeline will be replaced with 12-inch, .375w, X42, Fusion Bond Epoxy coated steel pipe.

***Structures:***

No additional structures will be required for the replaced pipeline.

***Right-of-Way (ROW) and/or Land Requirement:***

Pipe replacement shall take place within the existing Dominion easements (Attachment C), within the existing road rights-of-way, and a License Agreement #062756 with Wheeling and Lake Erie Railroad (Attachment E).

### **4906-11-01(C)(2) Electric and Magnetic Fields**

This project involves the replacement of a natural gas pipeline; therefore, this section is not applicable.

### **4906-11-01(C)(3) Estimated Capital Costs**

The capital cost of this project is estimated to be approximately \$1,094,550.

## **4906-11-01(D) SOCIOECONOMIC DATA**

### **4906-11-01(D)(1) Land Use**

The proposed construction project is located entirely within the Perry Township, Stark County, Ohio. The entire length of the proposed route will be located within DEO easements and road rights-of-way. Land use associated with the project area is primarily residential with some recreational and agricultural areas.

Estimated population density for Perry Township, Stark County, Ohio is 1211 per square mile (<http://www.city-data.com/township/Perry-Stark-OH.html>)

### **4906-11-01(D)(2) Agricultural Land**

There are two soy bean fields located northwest of Perry Drive.

### **4906-11-01(D)(3) Cultural Resources –**

On May 5, 2011, Davey Resource Group performed a review of the Ohio Historical Preservation Office (OHPO) data records. The area reviewed includes the PIR 609 project site and areas immediately adjacent to the right-of-way (“ROW”) No National Register listed properties, Archaeological Inventory properties, National Register listed districts, and Phases 1, 2, and 3 survey areas were identified within or adjacent to the pipeline ROW.

However, one Historic Structure, the Petros’ House, was identified adjacent to the ROW. The closest house wall is located 168.5 feet from the edge of the PIR 609 project area. The Field Summary Report Prepared by Davey Resources is included as Attachment F.

### **4906-11-01(D)(4) Documentation of Letter of Notification Transmittal to Public Officials and Public Information Program**

DEO representatives met with the following public officials on February 24, 2012. There was no formal agenda --- merely the key factors of the project were discussed.

**Lee Laubacher**  
**Perry Township Trustee**  
3111 Hilton Street NW  
Massillon, Ohio 44646

**Michael T. Pomesky**  
**Perry Township, Chief of Police**  
634 Genoa Road SW  
Massillon, Ohio 44646

**Mark L. Martin**  
**Perry Township, Fire Chief**  
440 Canford Ave.  
Massillon, Ohio 44646

**John R. Masalko, Jr.**  
**Perry Twp Rd Dept, Superintendent**  
1500 Jackson Ave SW  
Massillon, OH 44646

**Bob Fonte**  
**Stark County Parks, Director**  
5300 Tyner St NW  
Canton, OH 44708

DEO plans to notify the Stark County Commissioners of the project but since this is primarily a local project where local public officials have been informed, it is anticipated that the Stark County Commissioners will view the communication as a courtesy.

Janet Weir Creighton  
Stark County Commissioner  
County Office Building  
110 Central Plaza South  
Canton, Ohio 44702

Dr. Peter Ferguson  
Stark County Commissioner  
County Office Building  
110 Central Plaza South  
Canton, Ohio 44702

Tom Bernabel  
Stark County Commissioner  
County Office Building  
110 Central Plaza South  
Canton, Ohio 44702

DEO representatives have also informally contacted other affected public officials. Communications of various kinds have also been made to the following:



**Ohio Environmental Protection Agency  
Office of Fiscal Administration**  
P.O. Box 1049  
Columbus Ohio 43216

**Environmental Review Manager  
Ohio Dept of Natural Resources  
Environmental Services Section**  
2045 Morse Rd., Bldg F-3  
Columbus, Ohio 43229-6693

**David Henry  
United States Fish and Wildlife Service**  
Ecological Services Field Office  
4625 Morse Road, Suite 104  
Columbus, Ohio 43230

**Ginger Mullins  
Regulatory Chief  
U.S. Army Corps of Engineers**  
502 Eighth Street  
Huntington, West Virginia 2570

**Julie Berbari  
Stark County Soil and Water  
Conservation District**  
2650 Richville Dr. S.E., Suite 103  
Massillon, Ohio 44646

#### **Public Information Program**

Because the entire length of this route will be within the existing DEO easement, and only perpendicularly crossing road rights-of-way, DEO believes that no public information program, materials, or meetings are necessary for the siting of this proposed facility.

#### **4906-11-01(D)(5) Current and Pending Litigation**

There is no current or pending litigation involving the replacement of the existing line.

#### **4906-11-01(D)(6) Local, State and Federal Permits and Requirements**

A construction storm water pollution prevention plan (SWPPP) has been prepared for the project. The SWPPP will be included in the package submitted for competitive bids from contractors.

DEO has submitted a Notice of Intent for Coverage Under the Construction Storm Water General Permit to the Ohio Environmental Protection Agency and copied the Stark County Soil and Water Conservation District.

Plans were submitted to the Ohio Department of Transportation (ODOT), Stark County, Wheeling & Lake Erie Railroad, Perry Township for construction permitting. There is no other known local, state, or, federal requirement that must be met prior to commencement of construction on the proposed pipeline replacement project. Copies of all permits are appended as Attachment G.

#### **4906-11-01(E) ENVIRONMENTAL DATA**

##### **4906-11-01(E)(1) Species of Concern**

DEO's consultant, Davey Resources, performed a site visit in the proposed project area on May 5, 2011. The consultant noted that no listed species or critical habitats were identified in the project area and a determination of "no effect" on listed species, their habitats, or proposed designated critical habitat. The consultant therefore concluded that no formal consultation is required with the U.S. Fish and Wildlife Service in accordance with the DEO Categorical Exclusion Agreement dated February 15, 2011. See Attachment G for the Davey Resources report.

##### **4906-11-01(E)(2) Areas of Ecological Concern**

The consultant, Davey Resources, likewise made an ecological assessment during the site visit in May 2011 to evaluate the project area for the presence of streams, wetlands and any other sensitive resources. The consultant concluded that there is one wetland and two streams in the project area, noting that the project area is largely a residential area with some recreational and agricultural areas. See Attachment G for the Davey Resources Field Summary Report.

As part of the Ohio Department of Natural Resources response, ODNR concurs with DEO that the project will not adversely affect natural areas with ecological and/or geological significance.

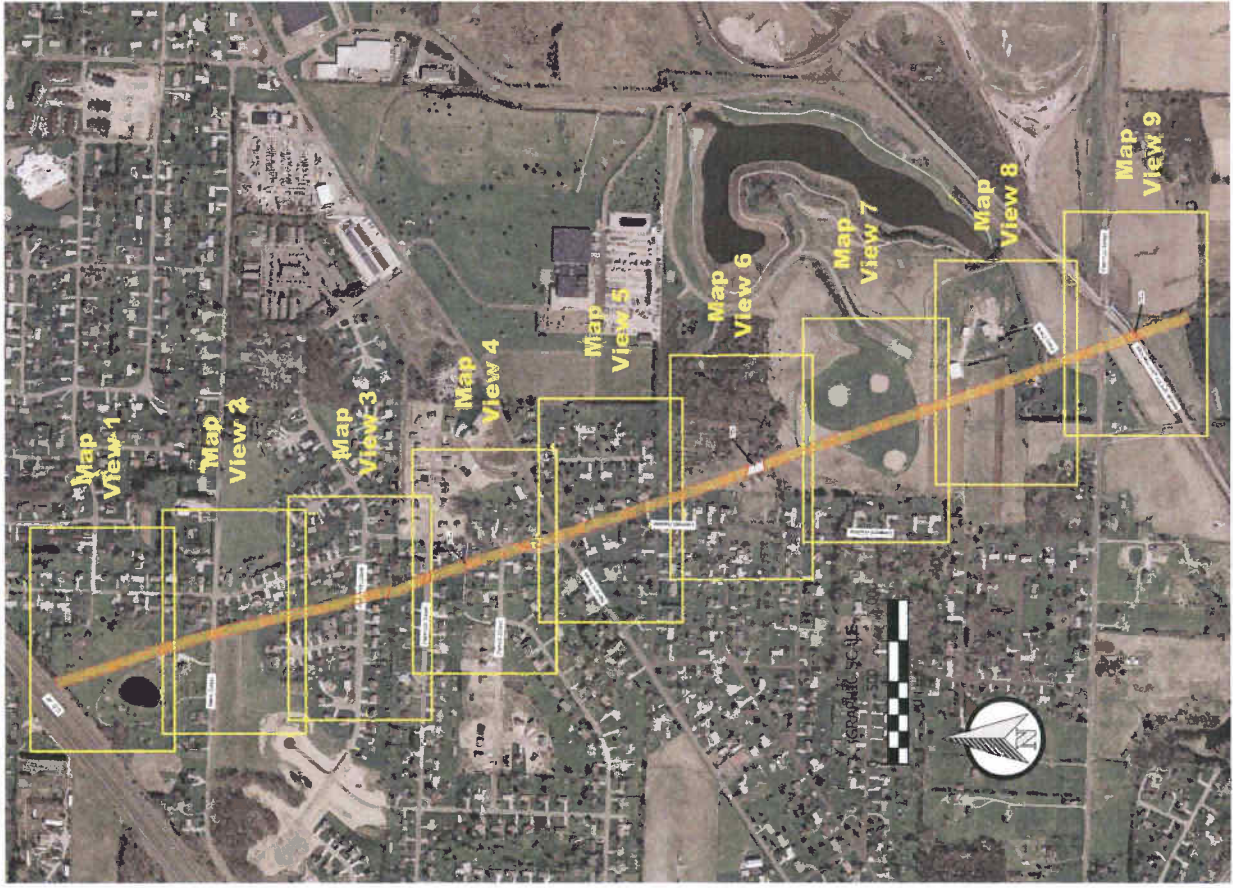
**4906-11-01(E)(3) Any Known Unusual Conditions Resulting in Significant Environmental, Social, Health, or Safety Impacts**

DEO's consultant, Davey Resources, confirmed that there are no known unusual conditions resulting in significant environmental impacts (Attachment F). Because this project is located in an area where there are other infrastructure facilities similar to the proposed new line, other than potential health and safety issues associated with construction which will be minimized with the best practices during construction, there are no additional health, social or safety impacts that will exist as a result of this project.

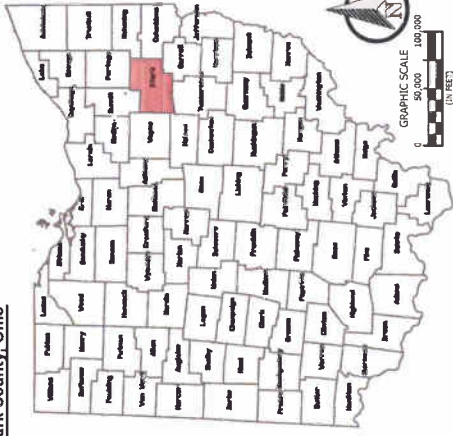
**CASE NO. 12-1146-GA-BLN  
LETTER OF NOTIFICATION  
PIR-609 HIGH PRESSURE  
DISTRIBUTION PIPELINE**

**ATTACHMENT A  
PROJECT OVERVIEW MAP**

# Map View Location Map



Stark County, Ohio



= Approximate study area

Prepared by  
**DAVEY**  
RESOURCE GROUP  
A Division of The Shaw Group Company

Prepared for  
**Dominion Resources**  
Services, Inc.  
Dominion East Ohio

**PIR-609 Pipeline Replacement**  
Project  
1.38 Miles, L#2472  
Perry Township  
Stark County, Ohio

Data used to produce this map were  
collected on May 5, 2011

Sheet 1  
of 10





- = Approximate study area
- = Intermittent stream
- = Non-jurisdictional roadside ditch
- = Direction of flow

= Areas of wetlands delineated within study area (0.155 acre)

Prepared by  
**DAVEY**  
RESOURCE GROUP  
A Division of The Davey Group, Inc.

Prepared for  
**Dominion Resources Services, Inc.**  
Dominion East Ohio

**PIR-609 Pipeline Replacement**  
Project  
1.36 Miles, L#2472  
Perry Township  
Stark County, Ohio

Data used to produce this map were collected on May 5, 2011





- = Approximate study area
- = Intermittent stream
- = Non-jurisdictional roadside ditch
- = Direction of flow

= Areas of wetlands delineated within study area (0.155 acre)

Prepared by  
**DAVEY**  
**RESURFACING**  
A Division of The Davey Tree Expert Company

Prepared for  
**Dominion Resources**  
**Services, Inc.**  
**Dominion East Ohio**

**PIR-609 Pipeline Replacement**  
**Project**  
1.38 Miles, LH2472  
Perry Township  
Stark County, Ohio

Data used to produce this map were collected on May 5, 2011





- = Approximate study area
- = Intermittent stream
- = Non-jurisdictional roadside ditch
- = Direction of flow

= Areas of wetlands delineated within study area (0.155 acre)

Prepared by  
**DAVEY**  
RESOURCE GROUP  
A Division of The Davey Group, Inc.

Prepared for  
**Dominion Resources**  
Services, Inc.  
Dominion East Ohio

**PIR-609 Pipeline Replacement**  
Project  
1.38 Miles, L#2472  
Perry Township  
Stark County, Ohio

Data used to produce this map were collected on May 5, 2011

Sheet 4  
of 10





- = Approximate study area
- = Intermittent stream
- = Non-jurisdictional roadside ditch
- = Direction of flow

= Areas of wetlands delineated within study area (0.155 acre)

Prepared by  
**DAVEY**  
RESURFACING  
A Division of The Davey Tree Expert Company

Prepared for  
**Dominion Resources Services, Inc.**  
Dominion East Ohio

**PIR-609 Pipeline Replacement Project**  
1.38 Miles, LH2472  
Perry Township  
Stark County, Ohio

Data used to produce this map were collected on May 5, 2011

Sheet 5  
of 10





- = Approximate study area
- = Intermittent stream
- = Non-jurisdictional roadside ditch
- = Direction of flow

= Areas of wetlands delineated within study area (0.155 acre)



Prepared for

**Dominion Resources Services, Inc.**  
Dominion East Ohio

**PIR-609 Pipeline Replacement Project**  
1.38 Miles, L#2472  
Perry Township  
Stark County, Ohio

Data used to produce this map were collected on May 5, 2011





- = Approximate study area
- = Intermittent stream
- = Non-jurisdictional roadside ditch
- = Direction of flow

= Areas of wetlands delineated within study area (0.155 acre)

Prepared by  
**DAVEY**  
**RESOURCE GROUP**  
A Division of The Davey Group, Inc.

Prepared for  
**Dominion Resources Services, Inc.**  
**Dominion East Ohio**

**PIR-609 Pipeline Replacement**  
**Project**  
1.38 Miles, LH2472  
Perry Township  
Stark County, Ohio

Data used to produce this map were collected on May 5, 2011






- = Approximate study area
- = Intermittent stream
- = Non-jurisdictional roadside ditch
- = Direction of flow

= Areas of wetlands delineated within study area (0.155 acre)

<p>Prepared by</p> <p><b>DAVEY</b> RESOURCE GROUP</p> <p><small>A Division of The Davey Tree Expert Company</small></p>	<p>Prepared for</p> <p><b>Dominion Resources Services, Inc.</b> Dominion East Ohio</p>	<p><b>PIR-609 Pipeline Replacement Project</b></p> <p>1.38 Miles, LR2472 Perry Township Stark County, Ohio</p>	<p>Data used to produce this map were collected on May 5, 2011</p>
---	--	--	--





- = Approximate study area
- = Intermittent stream
- = Non-jurisdictional roadside ditch
- = Direction of flow

= Areas of wetlands delineated within study area (0.155 acre)


Prepared by  
**DAVEY**  
ENGINEERING  
A Division of The Shaw Group Company

Prepared for  
**Dominion Resources Services, Inc.**  
Dominion East Ohio

**PIR-609 Pipeline Replacement Project**  
1.38 Miles, LH2472  
Perry Township  
Stark County, Ohio

Data used to produce this map were collected on May 5, 2011





Prepared by  
**DAVEY**  
RESOLVE GROUP  
A Division of The Davey Group Company

Prepared for  
**Dominion Resources Services, Inc.**  
Dominion East Ohio

**PIR-609 Pipeline Replacement Project**  
1.38 Miles, LR2472  
Perry Township  
Stark County, Ohio

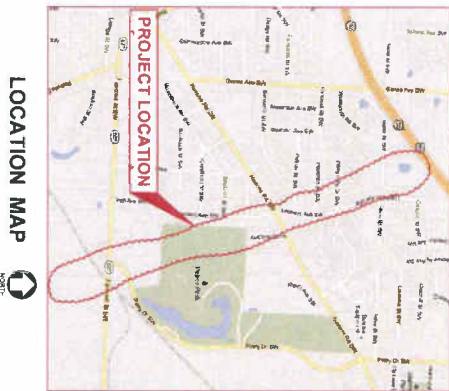
Data used to produce this map were collected on May 5, 2011

**CASE NO. 12-1146-GA-BLN  
LETTER OF NOTIFICATION  
PIR-609 HIGH PRESSURE  
DISTRIBUTION PIPELINE**

**ATTACHMENT B  
CONSTRUCTION PLANS**

PROPOSED GAS LINE	
EXISTING GAS LINE TO BE ABANDONED	
EXISTING LOW PRESSURE GAS LINE	
EXISTING MEDIUM PRESSURE GAS LINE	
EXISTING INTERMEDIATE PRESSURE GAS LINE	
EXISTING HIGH PRESSURE GAS LINE	
EXISTING IMPESSONATION LINE	
EXISTING PRODUCTION GAS LINE	
EXISTING STORAGE GAS LINE	
EXISTING GAS LINE OTHER THAN GAS	
EXISTING UNDERGROUND CABLE	
EXISTING UNDERGROUND TELEPHONE	
EXISTING UNDERGROUND ELECTRIC	
EXISTING UNDERGROUND FIBER OPTICS	
EXISTING SANITARY SEWER	
EXISTING STORM SEWER	
EXISTING WATERMAIN	
RIGHT OF WAY	
COVER LINE	
EXISTING ROAD PAVEMENT	
EXISTING MAIL/PHONE	

GENERAL LEGEND



LOCATION MAP



INDEX OF SHEETS

TITLE SHEET	1
NOTES	2
INDEX SHEET	3
PLAN SHEET	4-16
DETAIL SHEETS	17-18



**PIR #609**

**L#2472**

**PERRY TOWNSHIP / STARK COUNTY**

**P77985**

**ASSOCIATED WORK REQUEST NUMBER(S):**  
**H.P. MAINLINE REPLACEMENT COMPLETE**

**3C07345429**

**DIST M&R WMS # 3C07419368**

**DOMINION CONTACTS**

**PROJECT MANAGER**  
NANCY KOVACK - 330-351-4351

**TECHNICAL SPECIALIST**  
TERRA HUPEL - 330-510-0176

**GAS PLANNING**  
NATHAN SHIDELL - 216-736-6819

**ENVIRONMENTAL**  
BRAD WILL - 216-570-7899

**LAND**  
STEVE CONLEY - 330-312-2672

**GAS REGULATION & RECORDS**  
STEVE BUCK - 330-401-8033

**TAPPING & STOPPING**  
RICK KAMIECH - 330-351-4324

**CONSTRUCTION & MAINTENANCE**  
LANE COSSIN - 330-512-0633

**MIKE WINTON - 330-523-9713**

**SUBREGION**  
DAVE CUTLER - 330-323-0064

**CONTRACTOR INSPECTION**  
TEDDY CROCKER - 330-351-4319

**IN CASE OF EMERGENCY CALL 911, THEN**  
**DOMINION DISPATCH 216-736-6660**  
**DOMINION CUSTOMER SERVICE 800-362-7557**

**DOMINION CUSTOMER SERVICE 800-362-7557**  
**LORI GAERCKE - 330-351-4342**  
**ROD VOLZER - 330-323-7933**

**PIPELINE INFORMATION TABLE**

PRESS.	SYS. ID	PCB ZONE	SYSTEM MAP	TESTING
HIGH	0042	YELLOW	160 psf	SET GENERAL PRESSURE RECORDING
INTERMEDIATE				
MEDIUM				
LOW				

MUNICIPALITY: Perry Twp Perry LSD

TAX DIST: OH14647

MUNICIPALITY

TAX DIST:

MUNICIPALITY

TAX DIST:

MUNICIPALITY

TAX DIST:

MUNICIPALITY

TAX DIST:

MUNICIPALITY

TAX DIST:

MUNICIPALITY

TAX DIST:

MUNICIPALITY

TAX DIST:

MUNICIPALITY

TAX DIST:

MUNICIPALITY

TAX DIST:

MUNICIPALITY

TAX DIST:

MUNICIPALITY

TAX DIST:

MUNICIPALITY

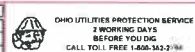
**TITLE SHEET**

**PIR #609**

**Perry Township, Stark County**



REV	DESCRIPTION	DATE
1	UPDATE	17





### HORIZONTAL DIRECTIONAL DRILLING (HDD) INSTALLATIONS:

- [illegible]

62

COMPROMISED

DEO CONTRACTOR IS TO FOLLOW PCB PIPELINE GUIDELINES

- \* REMOVED PIPE TO BE PURGED AND CAPED ACCORDING TO DOMINANT SOIL CONNECTION TO THE PIPING. IF THE PIPING IS NOT CONNECTED TO THE DOMINANT SOIL CONNECTION, THE PIPING SHALL BE REJECTED AND REMOVED FROM THE PROJECT ZONE.
- \* REMOVED PIPE TO BE PURGED AND DEMOLISHED BY THE DRAIN CONNECTION.
- \* REMOVED PIPE TO BE PURGED AND CAPED ACCORDING TO DOMINANT SOIL CONNECTION TO THE PIPING. IF THE PIPING IS NOT CONNECTED TO THE DOMINANT SOIL CONNECTION, THE PIPING SHALL BE REJECTED AND REMOVED FROM THE PROJECT ZONE.
- \* REMOVED PIPE TO BE PURGED AND DEMOLISHED BY THE DRAIN CONNECTION.
- \* PROJECT ZONE IS YELLOW.

<b>PHONE:</b>	<b>PHONE:</b>
<b>COUNTRY:</b>	<b>COUNTRY:</b>

[illegible]

- FOR ALL TEST POINTS, INSTALLATION ON RIGS TRAINED DESIGNED FOR MUST ACHIEVE A MINIMUM PERFORMANCE OF 90% READING OF 80% OF POINTS. IN THE EVENT THE MINIMUM REQUIRED CANNOT BE ACHIEVED, DEDUCTIONS FOR MALCONDUCT, DECOMPOSITION TO INCREASE SPEED, INSTALLATION OF ANY TEST POINT THAT FAILS TO ACHIEVE THE MINIMUM REQUIRED, OR ANY OTHER VIOLATION OF THE RULES OF THE COMPETITION WILL BE ENFORCED. THE CAUSE OF THE VIOLATION (OR VIOLATIONS) WILL BE DETERMINED BY THE JUDGES. THE CAUSE OF THE VIOLATION (OR VIOLATIONS) WILL BE DETERMINED BY THE JUDGES. THE CAUSE OF THE VIOLATION (OR VIOLATIONS) WILL BE DETERMINED BY THE JUDGES.

- 5 BIG PINK LINE MARKERS TO BE USED FOR ALL TEST POINTS

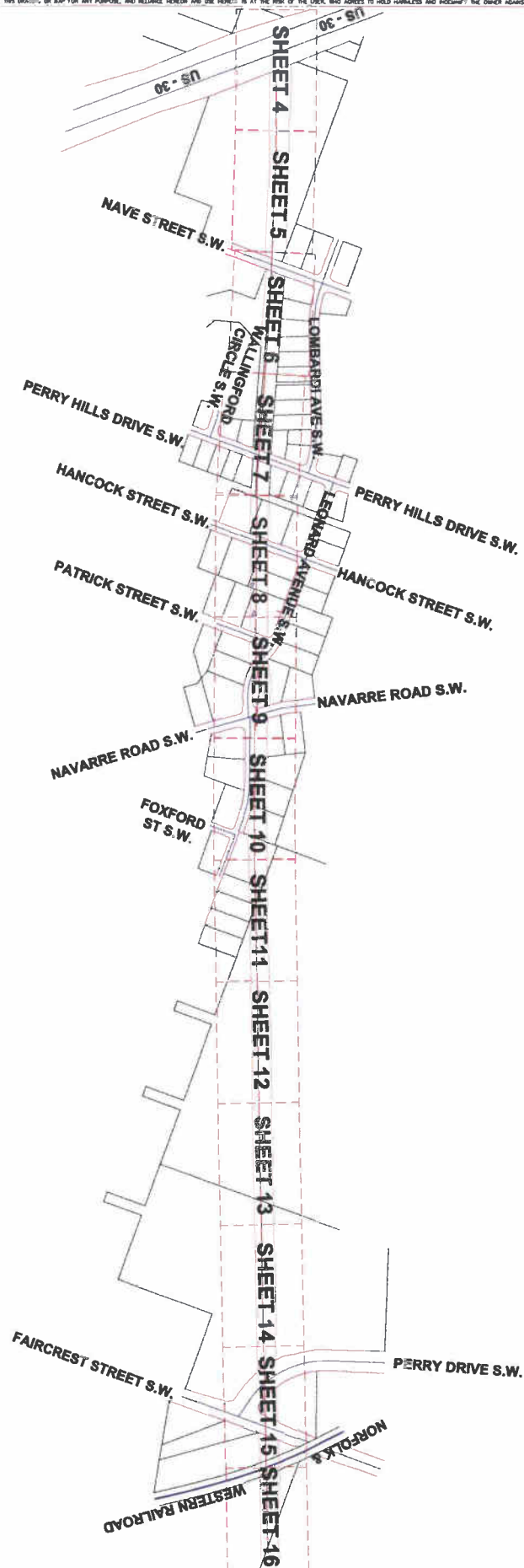
DATE: \_\_\_\_\_  
UPDATE: \_\_\_\_\_

•

- ship, Stark County

## G

DATE: \_\_\_\_\_  
UPDATE: \_\_\_\_\_



PROJECT #  
77985

DATE  
UPDATE  
3  
17

PIR #609 - INDEX

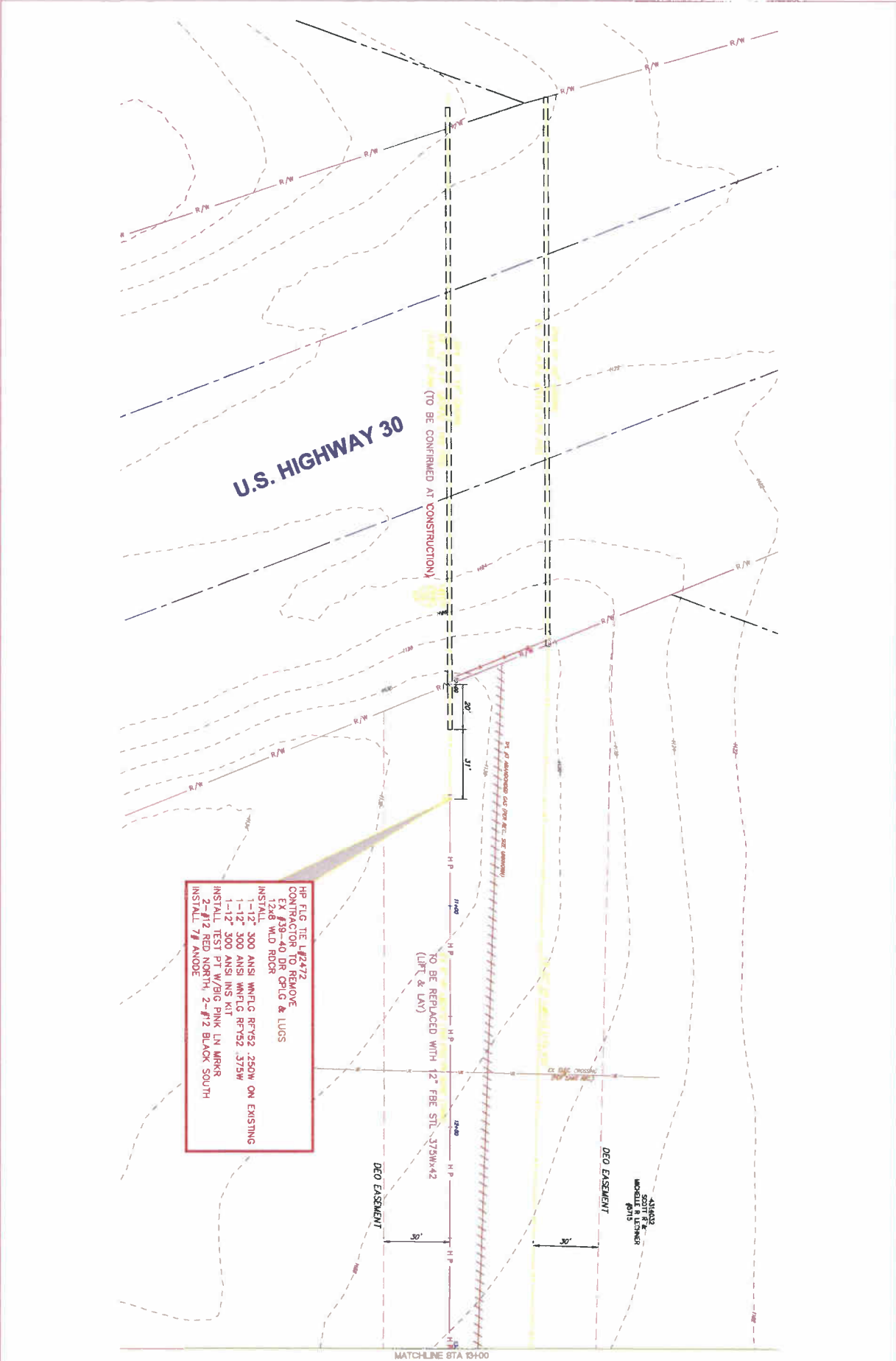
PIR #609  
Perry Township, Stark County



DATE	DESCRIPTION	DATE	BY

DRAWING SCALE  
0 20' 40'





HP FLG L #2472  
CONTRACTOR TO REMOVE  
EX #39-40 DR CPG & LUGS  
12-6 WLD ROOR  
INSTALL  
1-12 300 ANSI WNF LG RY-62 .250 ON EXSTING  
1-12 300 ANSI WNF LG RY-62 .375W  
1-12 300 ANSI INS KIT  
INSTALL TEST PT W/BIG PINK LN MKER  
2-#12 RED NORTH 2-#12 BLACK SOUTH  
INSTALL 1/8 ANODE

TO BE REPLACED  
(LIFT & LAY)

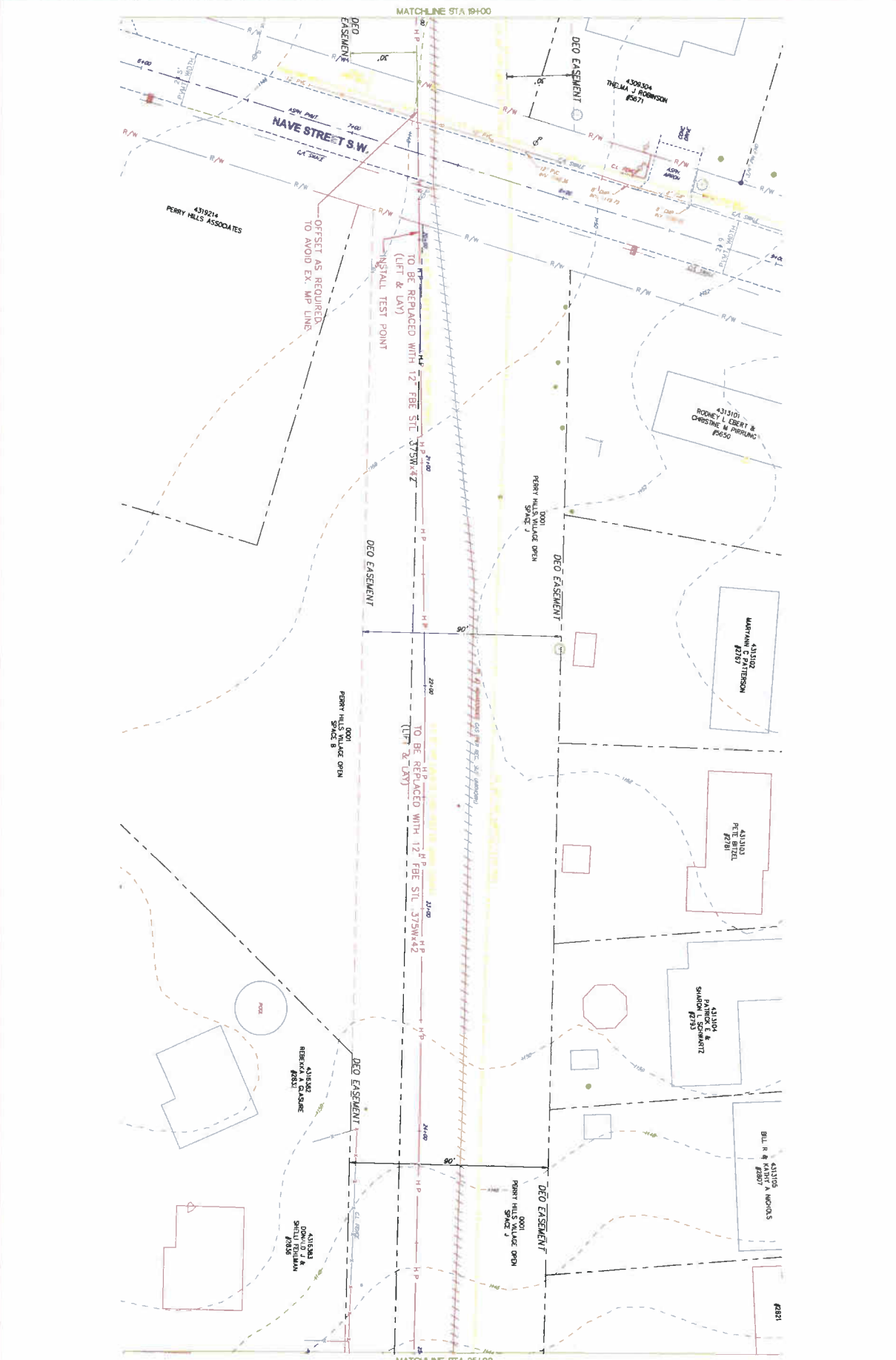
DEO EASEMENT

## DEO EASEMENT

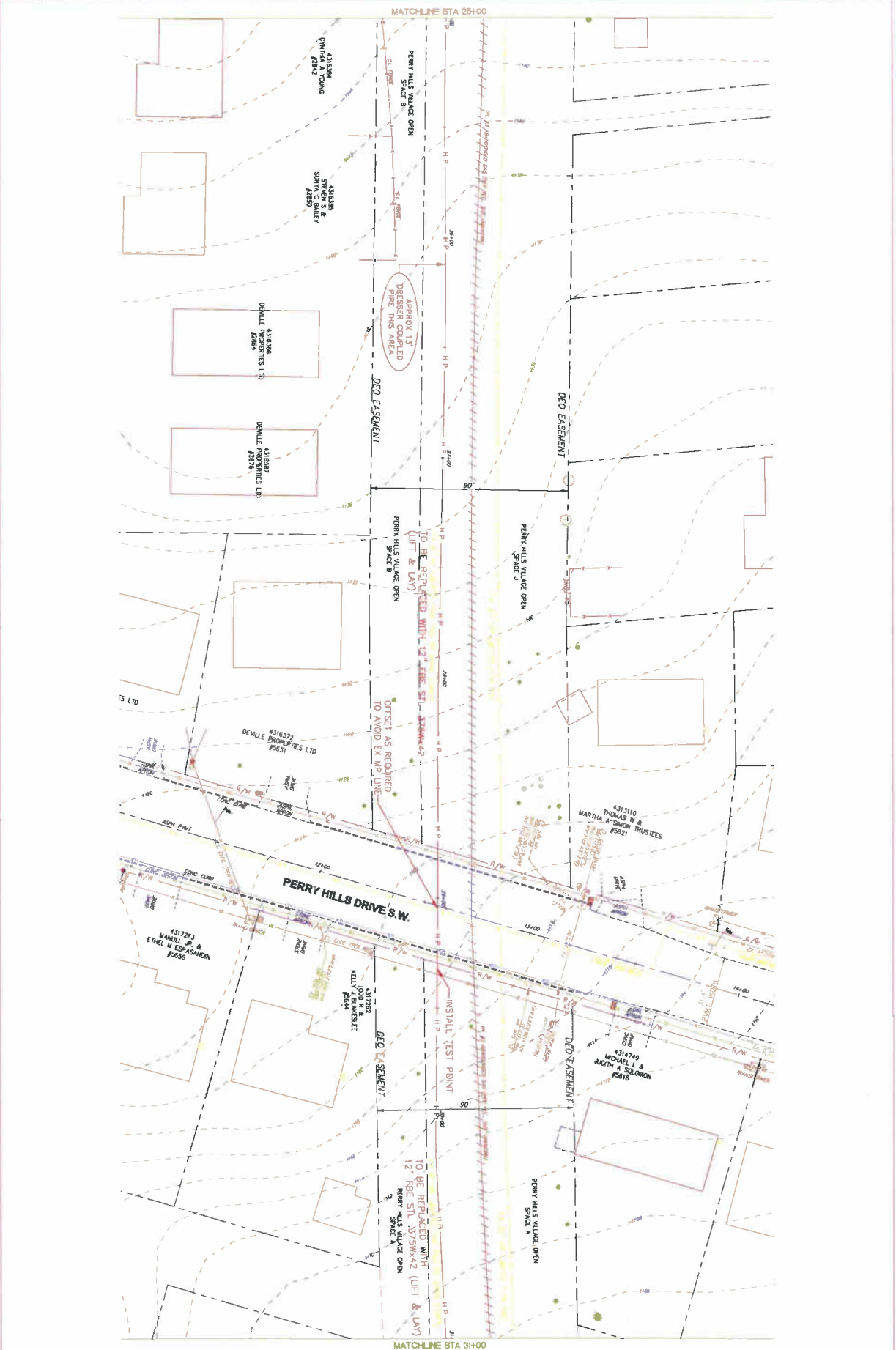
4314032  
SCOTT R &  
MICHELLE R LEONARD  
#0715

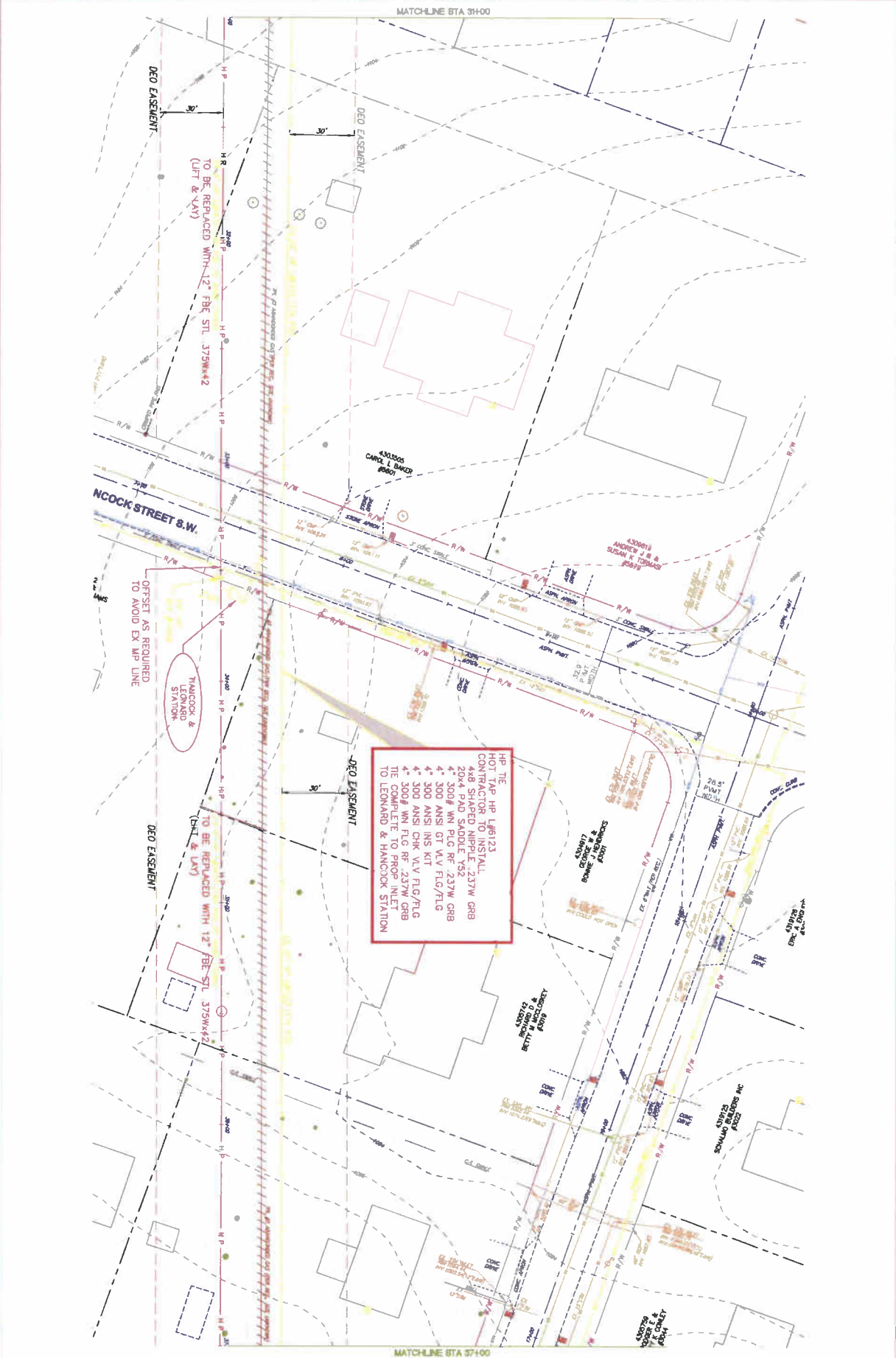
MATCHLINE STA 13+00











77985

DATE  
UPDATE  
8  
17

HP L#2472  
STA 31+00 TO STA 37+00

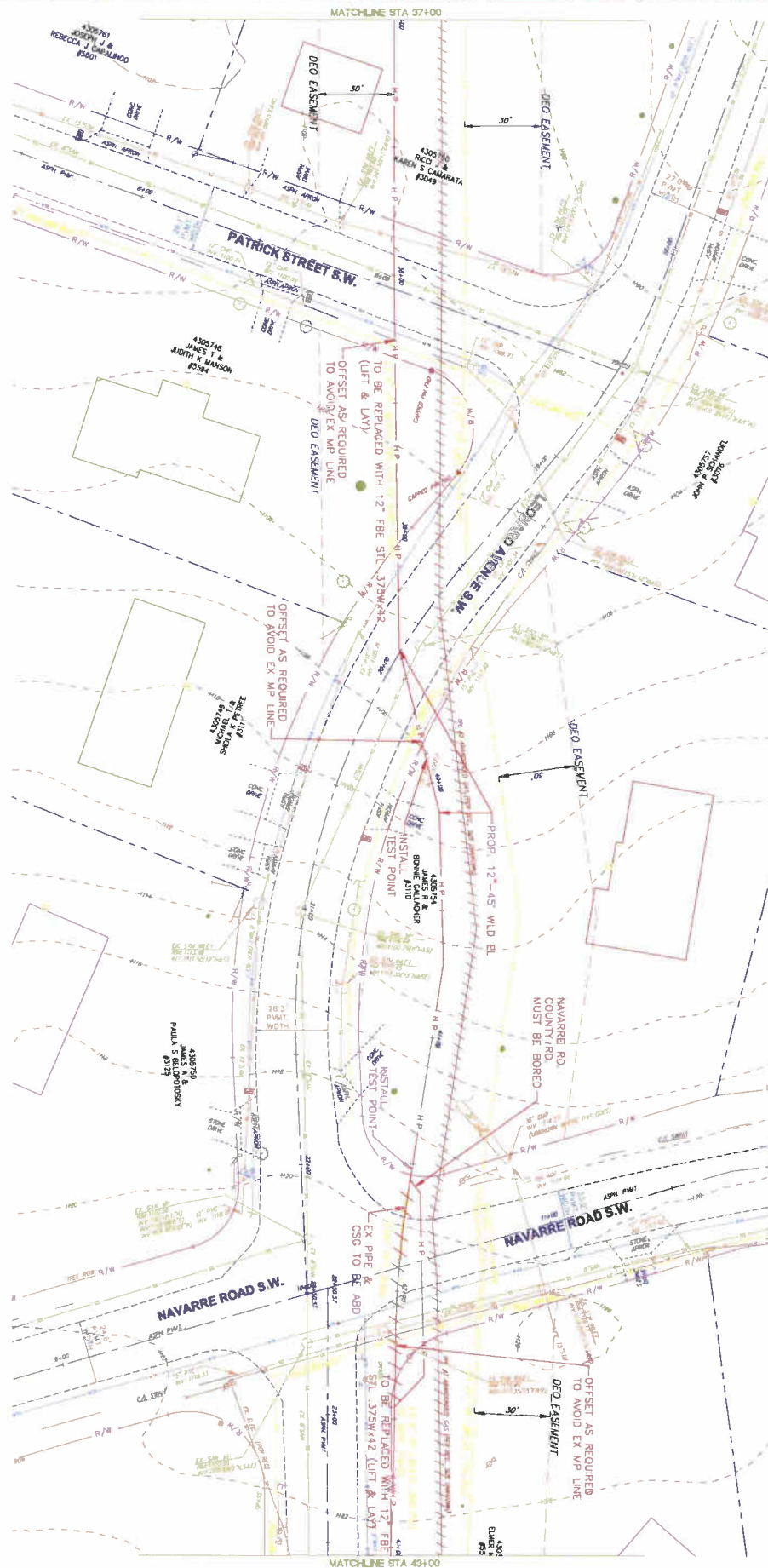
PIR #609  
Perry Township, Stark County



REV	DESCRIPTION	DATE	BY

DRAWING SCALE  
0 30'





PROJECT  
77985

DATE  
9  
17  
UPDATE

HP L#2472  
STA 37+00 TO STA 43+00

PIR #609  
Perry Township, Stark County



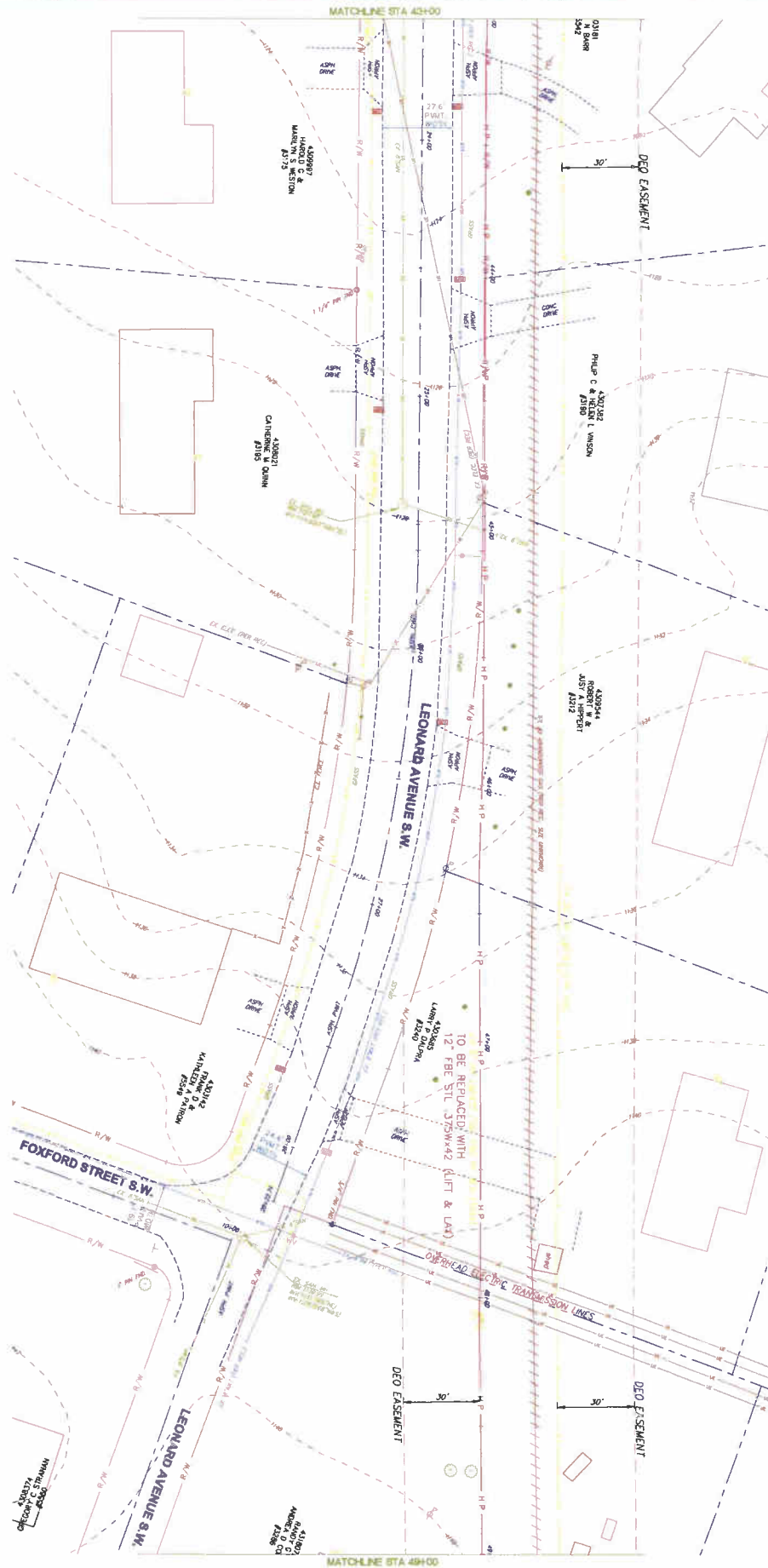
REV	DESCRIPTION	DATE	BY

DRAWING SCALE  
0 20 40





THE OWNER DOES NOT WARRANT THE ACCURACY, SUFFICIENCY, OR COMPLETENESS OF THIS DRAWING OR MAP FOR ANY PURPOSE, AND RELIANCE HEREON AND USE HEREOF IS AT THE RISK OF THE USER, WHO AGREES TO HOLD HARMLESS AND INDEMNIFY THE ENGINEER AGAINST ANY AND ALL LIABILITY IN CONNECTION WITH ITS USE.



77985

DATE: 10/17/17  
UPDATE: 10/17/17

HP L#2472  
STA 43+00 TO STA 49+00

PIR #609  
Perry Township, Stark County

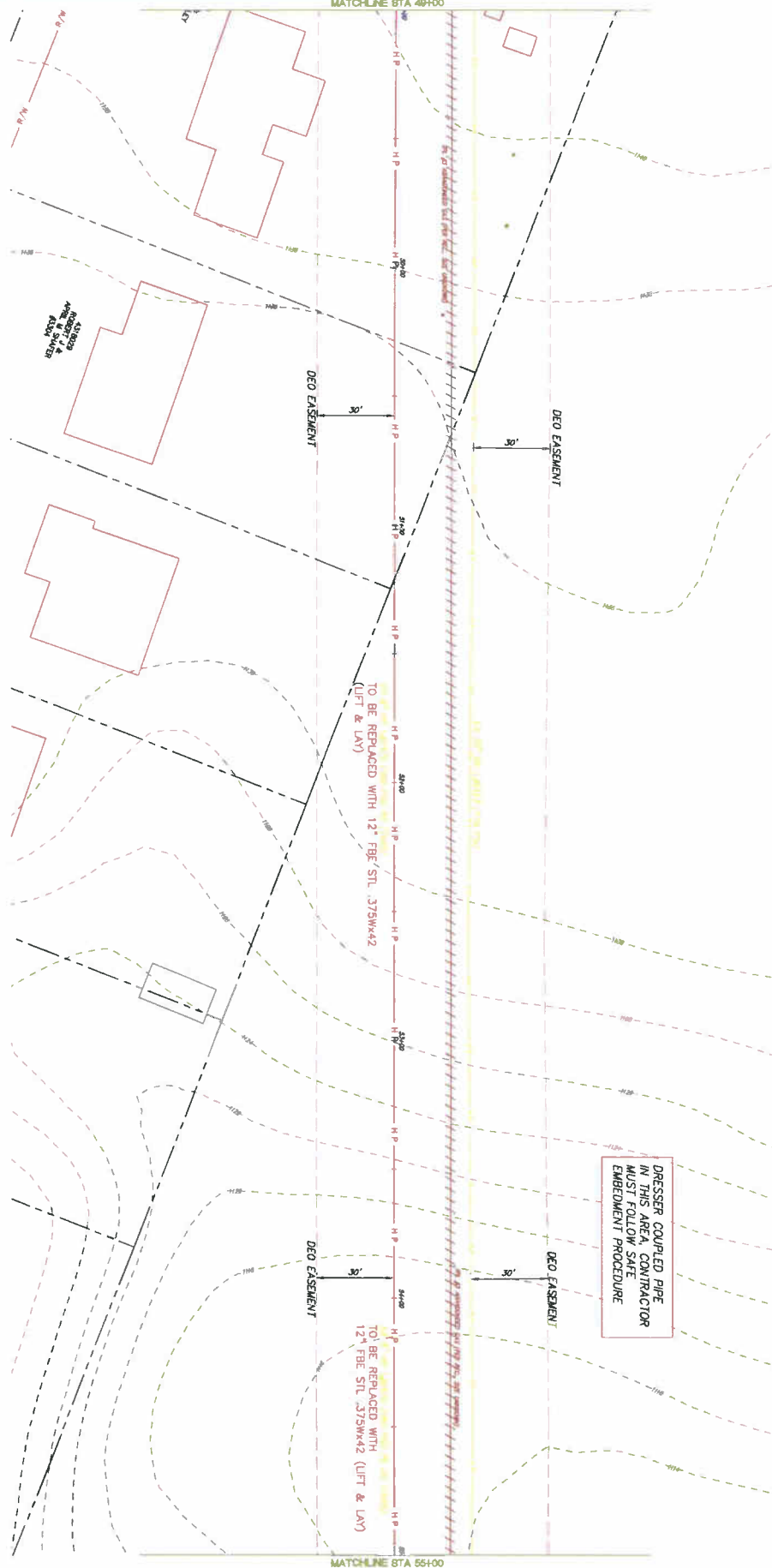


REV	DESCRIPTION	DATE	BY

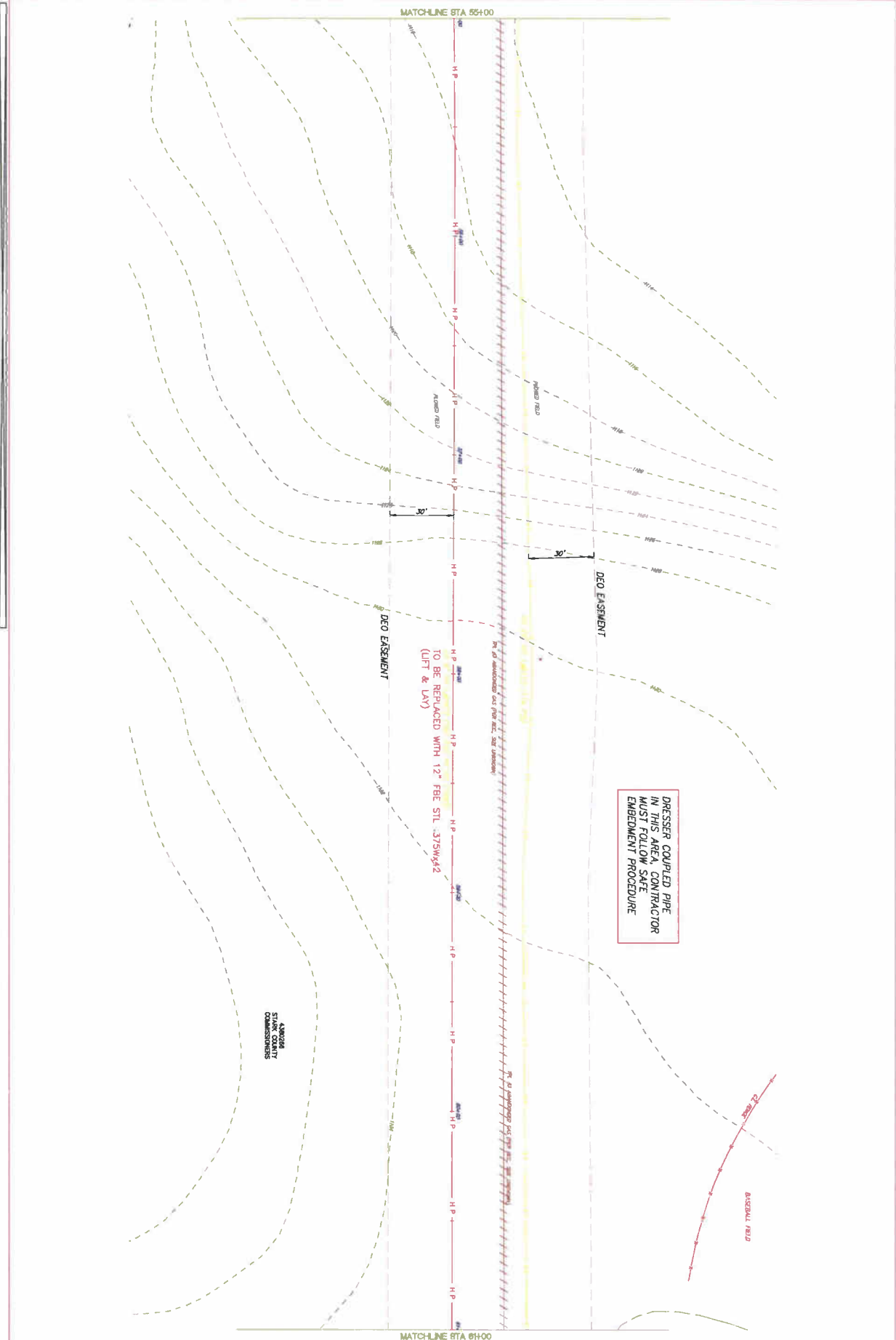
DRAWING SCALE  
1" = 30'



MATCHLINE STA 49+00



MATCHLINE STA 55+00



77985

DATE  
UPDATE  
12  
17

HP L#2472  
STA 55+00 TO STA 61+00

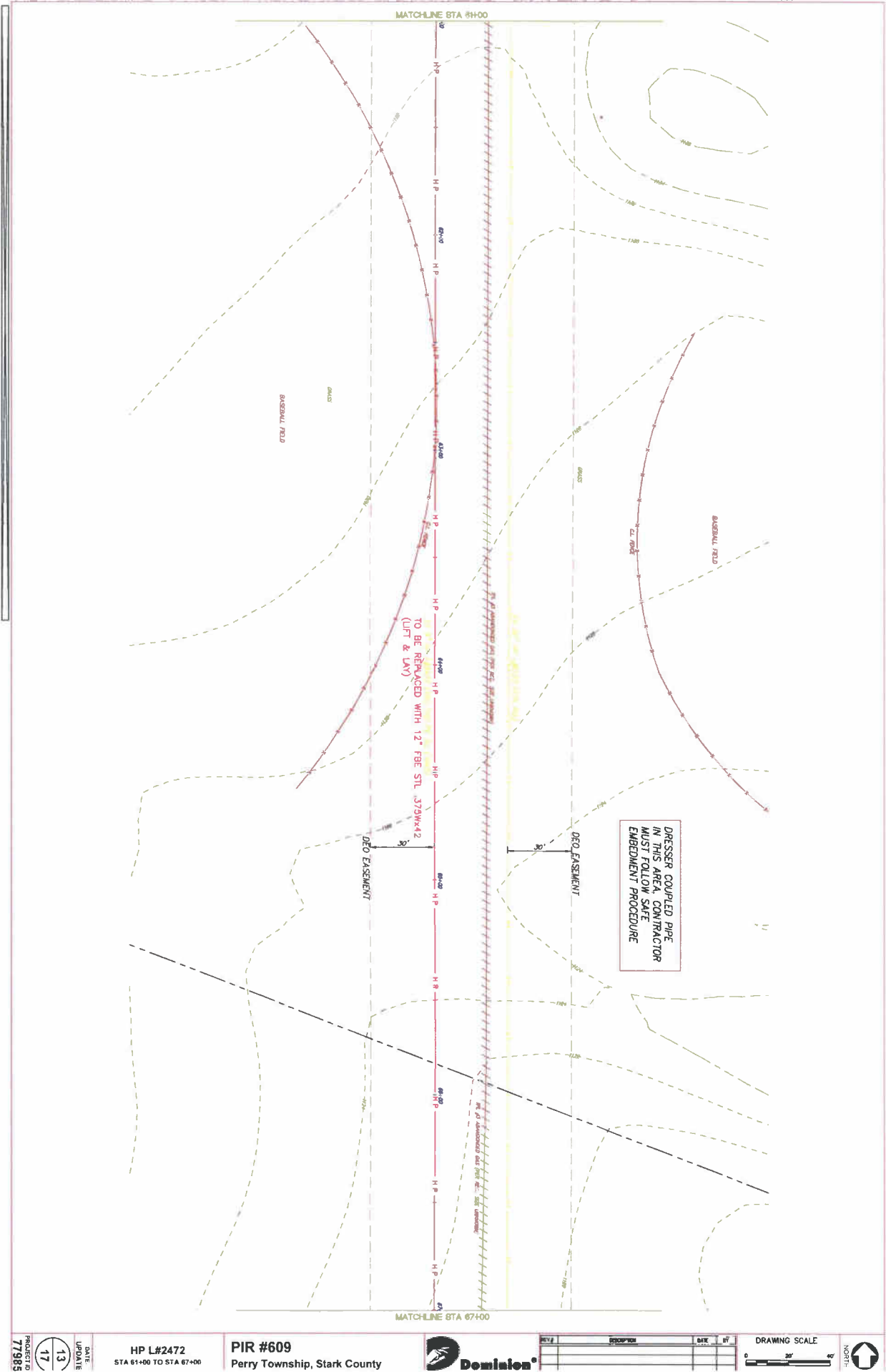
PIR #609  
Perry Township, Stark County



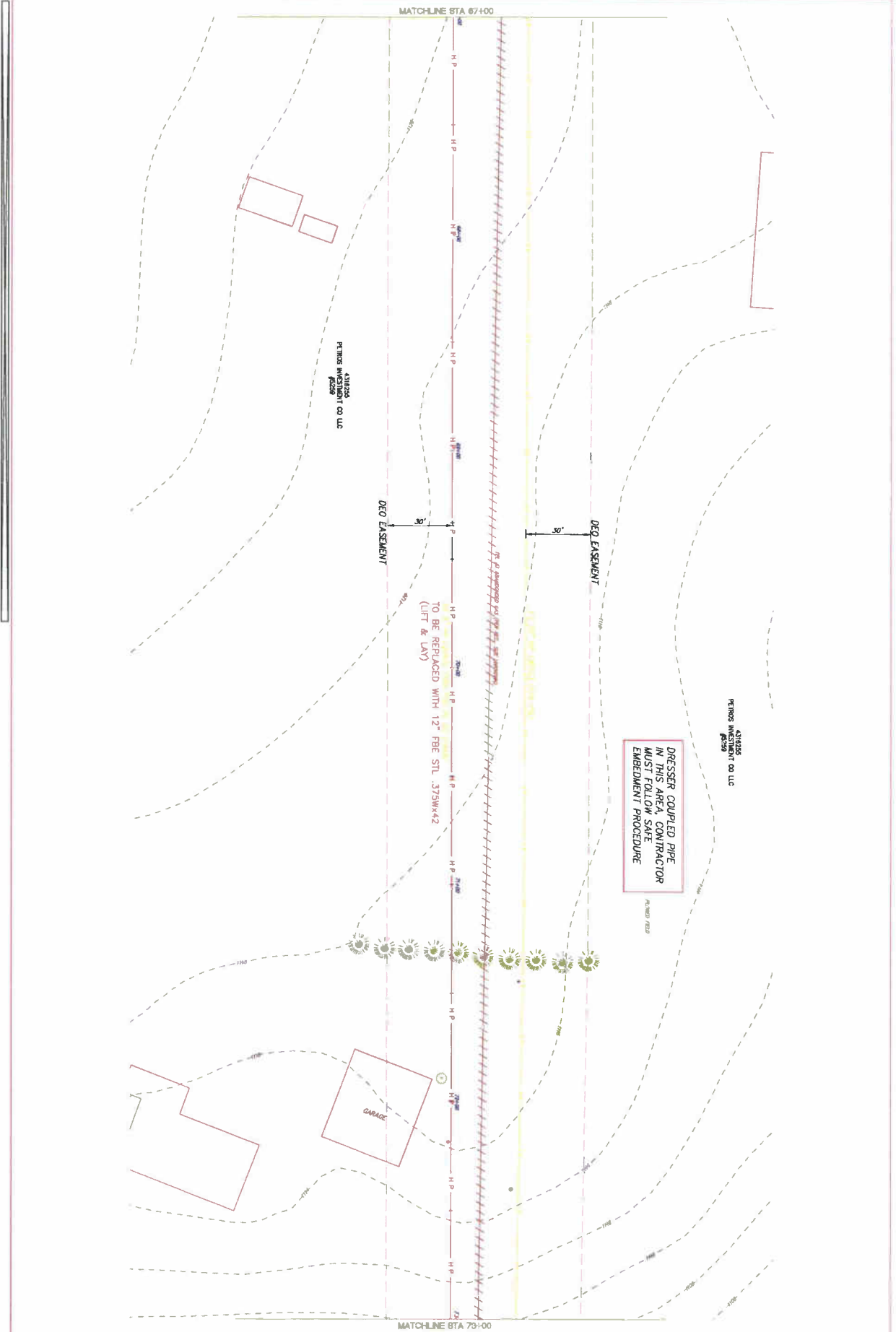
REV	DESCRIPTION	DATE	BY

DRAWING SCALE  
0 30'





THE USER DOES NOT WARRANT THE ACCURACY, SUFFICIENCY, OR COMPLETENESS OF THIS DESIGN OR MAP FOR ANY PURPOSE, AND RELIANCE HEREON AND USE HEREOF IS AT THE RISK OF THE USER, WHO AGREES TO HOLD HARMLESS AND INDEMNIFY THE DESIGNER AGAINST ANY AND ALL LIABILITY IN CONNECTION WITH ITS USE.



77395

DATE  
14  
17  
UPDATE

HP L#2472  
STA 67+00 TO STA 73+00

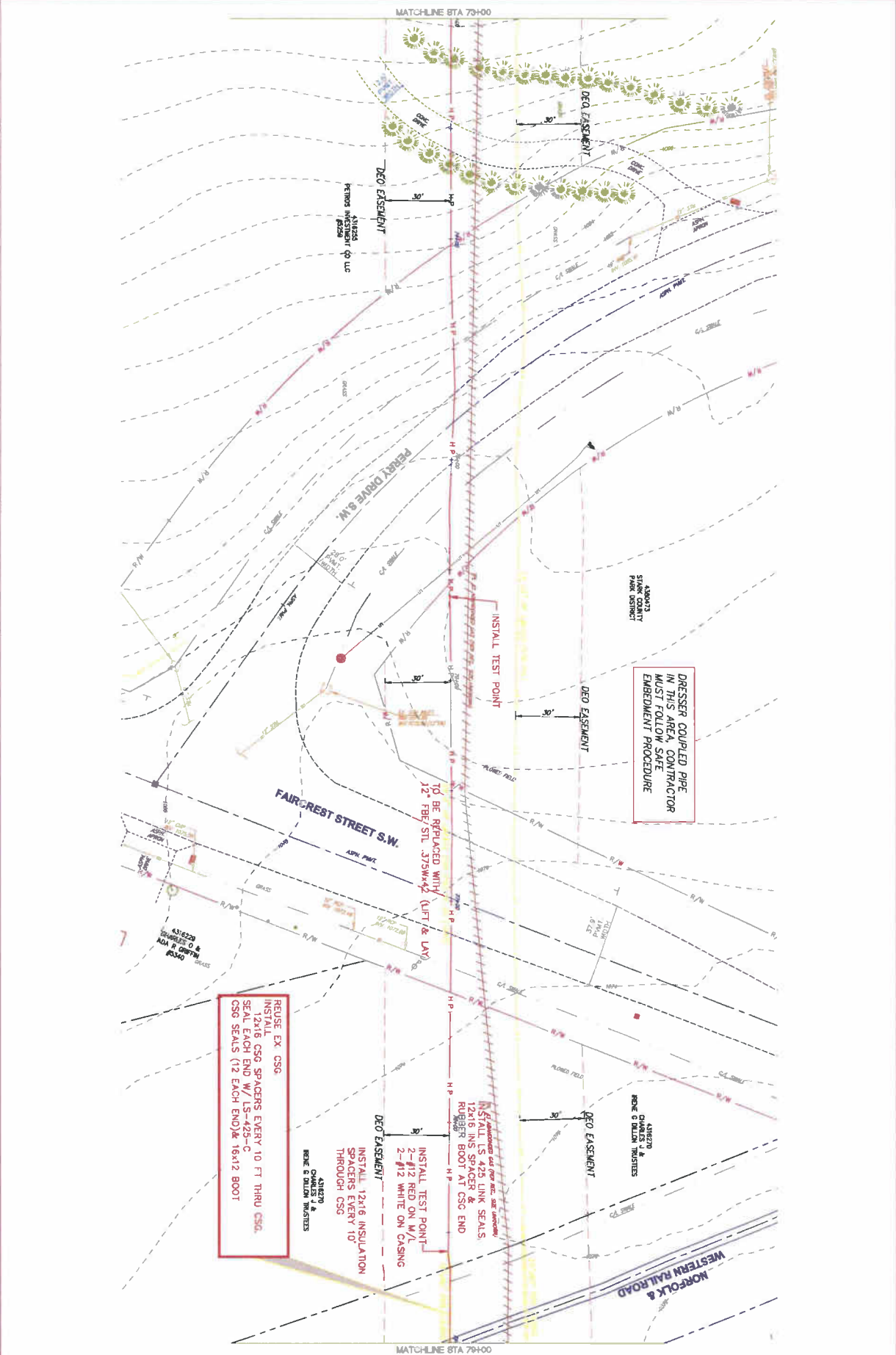
PIR #609  
Perry Township, Stark County



REV	DESCRIPTION	DATE	BY

DRAWING SCALE  
0 30'





DATE	UPDATE
15	17

HP I.#2472  
STA 73+00 TO STA 79+00

PIR #609  
Perry Township, Stark County



REV	DESCRIPTION	DATE	BY

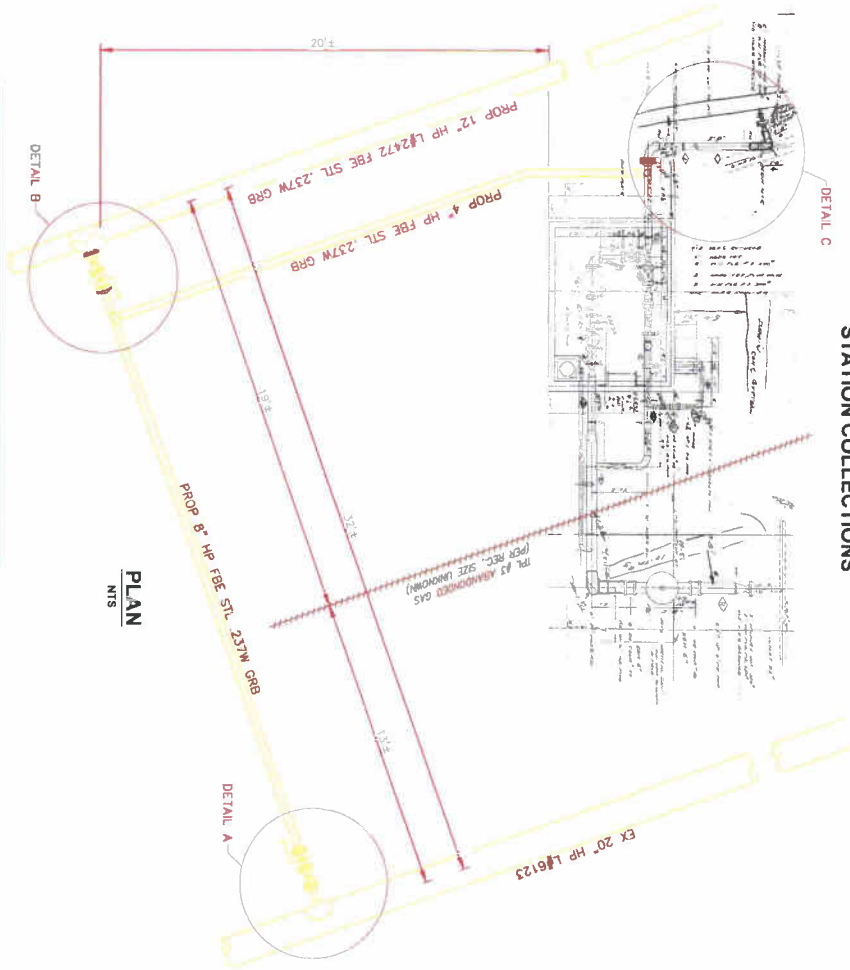
DRAWING SCALE  
0 30' 60'



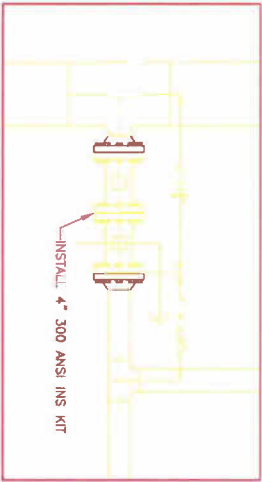




# LEONARD & HANCOCK STATION COLLECTIONS

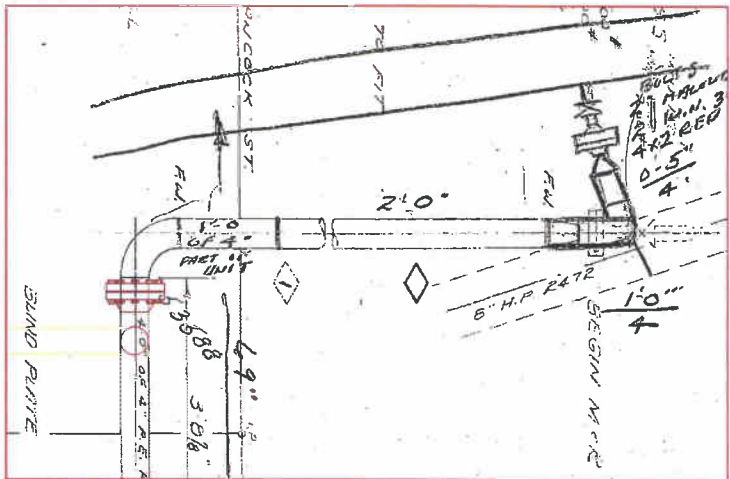


PLAN  
NTS

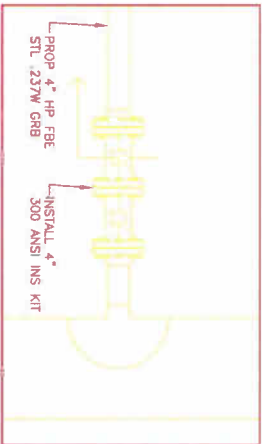


DETAIL B  
SCALE: 1\"/>

HP CONNECTION - LEONARD & HANCOCK STA  
CONNECTOR TO INSTALL  
12x4 WLD TEE 375x.237 Y52  
2-4\"/>



DETAIL C  
SCALE



DETAIL A  
SCALE: 1\"/>

HP CONNECTION TO EX 20\"/>

HP CONNECTION - INLET HANCOCK & LEONARD STA  
CONNECTOR TO REMOVE  
EX 4\"/>



PIR #609  
Perry Township, Stark County

HP L#2472  
STA 79+00 TO END PROJ.

DATE	UPDATE
17	17
77985	PROJECT



**CASE NO. 12-1146-GA-BLN  
LETTER OF NOTIFICATION  
PIR-609 HIGH PRESSURE  
DISTRIBUTION PIPELINE**

**ATTACHMENT C  
PROPERTY OWNERS LISTING**



October 6, 2011

Property Owner  
Address  
City, ST Zip Code

Subject: Notification of Natural Gas Line Replacement in Dominion (DEO) Right-of-Way or in the  
Public Right-of-Way

Dear Property Owner:

Dominion East Ohio (DEO) is the owner of an easement/permit on or near your property, pursuant to and within which it operates and maintains a natural gas pipeline. Although the existing pipeline is safe, DEO must replace it to comply with recently enacted U.S. Department of Transportation's 192 Pipeline Integrity Regulations.

Please be assured that during this project, all of DEO's Standard Safety and Operating Procedures and all applicable federal, state and local laws, regulations and ordinances will be fully adhered to.

**Right-of-Way Project Timeline**

Before pipeline replacement begins, DEO or its contractor must clear the portion of its easement along its pipeline. This right-of-way, granted by the recorded easement or permit, provides the area necessary for the large equipment and materials used in the laying, maintaining and operating of the pipeline. DEO anticipates the right-of-way site preparation, i.e. tree, brush and stump removal, to occur during the last month of 2011 through January 2012. Pipeline construction will begin May 2012 and continue through September 2012. DEO personnel or its contractor has begun preliminary work on this project. Access to DEO's pipeline may be required for the following reasons:

1. Surveying and staking the pipeline route
2. Right of way site preparation
3. Any other activity as required by the project

**Private Access to your Property**

Private access to your property will be maintained open at all times where feasible. Due to construction activity, some access may be temporarily closed but will be reopened as quickly as possible. In that case, you will be notified in advance. Any public road closures will be communicated with the local police, fire and emergency agencies.

If you have tenants occupying this parcel, please advise them of this pipeline replacement project.

Should you have any questions concerning this pipeline replacement project, please contact Dominion East Ohio's Land Services Department at 330-664-2626.

Sincerely,

DOMINION EAST OHIO

Land Services Department

File: 609

**CASE No. 12-1146-GA-BLN  
LETTER OF NOTIFICATION  
PIR-609 HIGH PRESSURE  
DISTRIBUTION PIPELINE**

**ATTACHMENT D**

**MODEL NOTIFICATION LETTER TO PROPERTY OWNERS**





COLUMBUS | CLEVELAND  
CINCINNATI-DAYTON

**BRICKER & ECKLER LLP**  
100 South Third Street  
Columbus, Ohio 43215-4291  
MAIN: 614.227.2300  
FAX: 614.227.2390

www.bricker.com  
info@bricker.com

**Sally W. Bloomfield**  
614.227.2368  
sbloomfield@bricker.com

April \_\_, 2012

NAME  
TITLE  
ADDRESS  
CITY, STATE, ZIP

Re: Notification of Natural Gas Pipeline Project

Dear XXX,

Please be advised that Dominion East Ohio (DEO) to plans to replace approximately 7,300 feet of 8-inch Line #6199 with approximately 7,300 feet of 12-inch high pressure ("HP") L#2472. This pipeline replacement (L#2472) is located entirely within Perry Township, Stark County, Ohio.

The new pipeline will be coated and cathodically protected with anodes. Pipe replacement shall be a "lift & lay" installation within existing 60 and 90 foot Dominion easements with a small portion perpendicularly crossing a Wheeling and Lake Erie Railroad right-of-way. Construction will be limited to the right-of-way and the impact will be temporary. The construction is anticipated to begin in May 2012 and to end in October 2012. After all the work is completed, grades will be returned to preconstruction contours

If you have any questions concerning this pipeline replacement project, please contact Nancy A. Kovack (330) 664-2515.

Sincerely,

Sally W. Bloomfield

cc: Nancy A. Kovack, Project Manager

**This foregoing document was electronically filed with the Public Utilities**

**Commission of Ohio Docketing Information System on**

**4/4/2012 5:18:30 PM**

**in**

**Case No(s). 12-1146-GA-BLN**

Summary: Letter of Notification for Dominion East Ohio's PIR-609 (L#2472) Part 1  
electronically filed by Teresa Orahod on behalf of Dominion East Ohio Gas