© 2011 Westwood Professional Services, Inc.

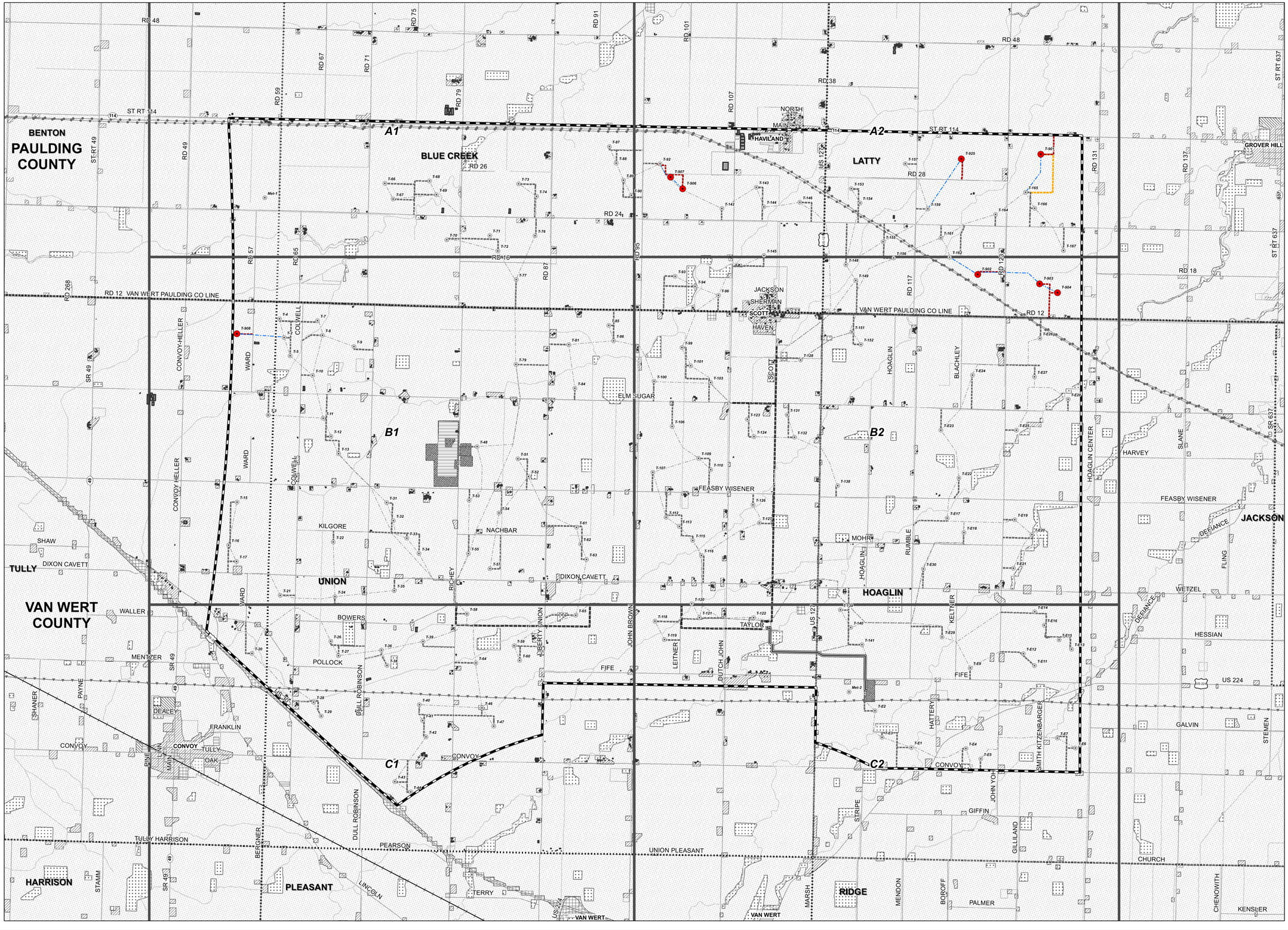

Legend

- 1:12,000 Scale Grid
- Project Boundary
- County Boundary
- City Boundary
- Township Boundary
- Railroad
- O&M Building, Substation, Laydown Area, Switchyard, Construction Parking
- Original Turbine Location
- Amended Turbine Location
- Residence Footprint
- Miscellaneous Structure Footprint
- Existing 345 kV Transmission Line
- Existing 138 kV Transmission Line
- Proposed 115 kV Transmission Line
- Proposed 34.5 kV Transmission Line
- Proposed Underground Collection
- Amended Proposed Underground Collection
- Existing Roadway
- Proposed Access Road
- Amended Proposed Access Road
- Alternative Amended Proposed Access Road
- USGS NHD Streams
- Agricultural
- Mixed Urban
- Open Space
- Educational
- Industrial and Commercial
- Recreational
- Residential

Data Source(s):
Westwood (2011)
Transmission from State of Ohio Public Utilities Commission (2002)
State, County, and City Boundaries,Townships, Heliports, Airports, and Major Roads from Ohio.gov DOT (downloaded 2010) and ESRI Data and Maps (2008)
Railroad from Federal Railroad Administration (2010)
Roads from U.S. Department of Commerce, U.S. Census Bureau, Geography Division (2009).
Land Use data from Ohio Dept. Natural Resources (1980, 1995)

NOTES:
- This figure is an Index Map with six (6) panels to follow in this series.

N

0 Miles 0.5

IBERDROLA RENEWABLES

FIGURE A08-4
Blue Creek Wind Farm Area Land Use Map

Map Panel Index

Created: March 21, 2011

Westwood Professional Services, Inc.
7699 Anagram Drive
Eden Prairie, MN 55344
PHONE 952.937.5150
FAX 952.937.5822
TOLL FREE 1-888-937-5150
www.westwoodps.com

Map Document: (P:\2010\1300\gis\2010\1300ba\03D_F8_4.mxd)
3/30/2011 12:08:09 PM

© 2011 Westwood Professional Services, Inc.

Legend

- 1:12,000 Scale Grid
- Project Boundary
- County Boundary
- City Boundary
- Township Boundary
- Railroad
- O&M Building, Substation, Laydown Area, Switchyard, Construction Parking
- Original Turbine Location
- Amended Turbine Location
- Residence Footprint
- Miscellaneous Structure Footprint
- Existing 345 kV Transmission Line
- Existing 138 kV Transmission Line
- Proposed 115 kV Transmission Line
- Proposed 34.5 kV Transmission Line
- Proposed Underground Collection
- Amended Proposed Underground Collection
- Existing Roadway
- Proposed Access Road
- Amended Proposed Access Road
- Alternative Amended Proposed Access Road
- USGS NHD Streams
- Agricultural
- Mixed Urban
- Open Space
- Educational
- Industrial and Commercial
- Recreational
- Residential

Data Source(s):
Westwood (2011)
Transmission from State of Ohio Public Utilities Commission (2002)
State, County, and City Boundaries,Townships, Heliports, Airports, and Major Roads from Ohio.gov DOT (downloaded 2010) and ESRI Data and Maps (2008)
Railroad from Federal Railroad Administration (2010)
Roads from U.S. Department of Commerce, U.S. Census Bureau, Geography Division (2009).
Land Use data from Ohio Dept. Natural Resources (1980, 1995)

N

0 1,000 Feet

IBERDROLA RENEWABLES

FIGURE A08-4
Blue Creek Wind Farm Area
Land Use Map

Panel A1 - 1 of 6

Created: March 21, 2011

Westwood

Westwood Professional Services, Inc.
7699 Anagram Drive
Eden Prairie, MN 55344

PHONE 952.937.5150
FAX 952.937.5822
TOLL FREE 1-888-937-5150

www.westwoodps.com

Map Document: (P:\2010\1300\gis\2010\1300fu\fD_F8_A_mapbook.mxd)
3/30/2011 12:20:49 PM

© 2011 Westwood Professional Services, Inc.

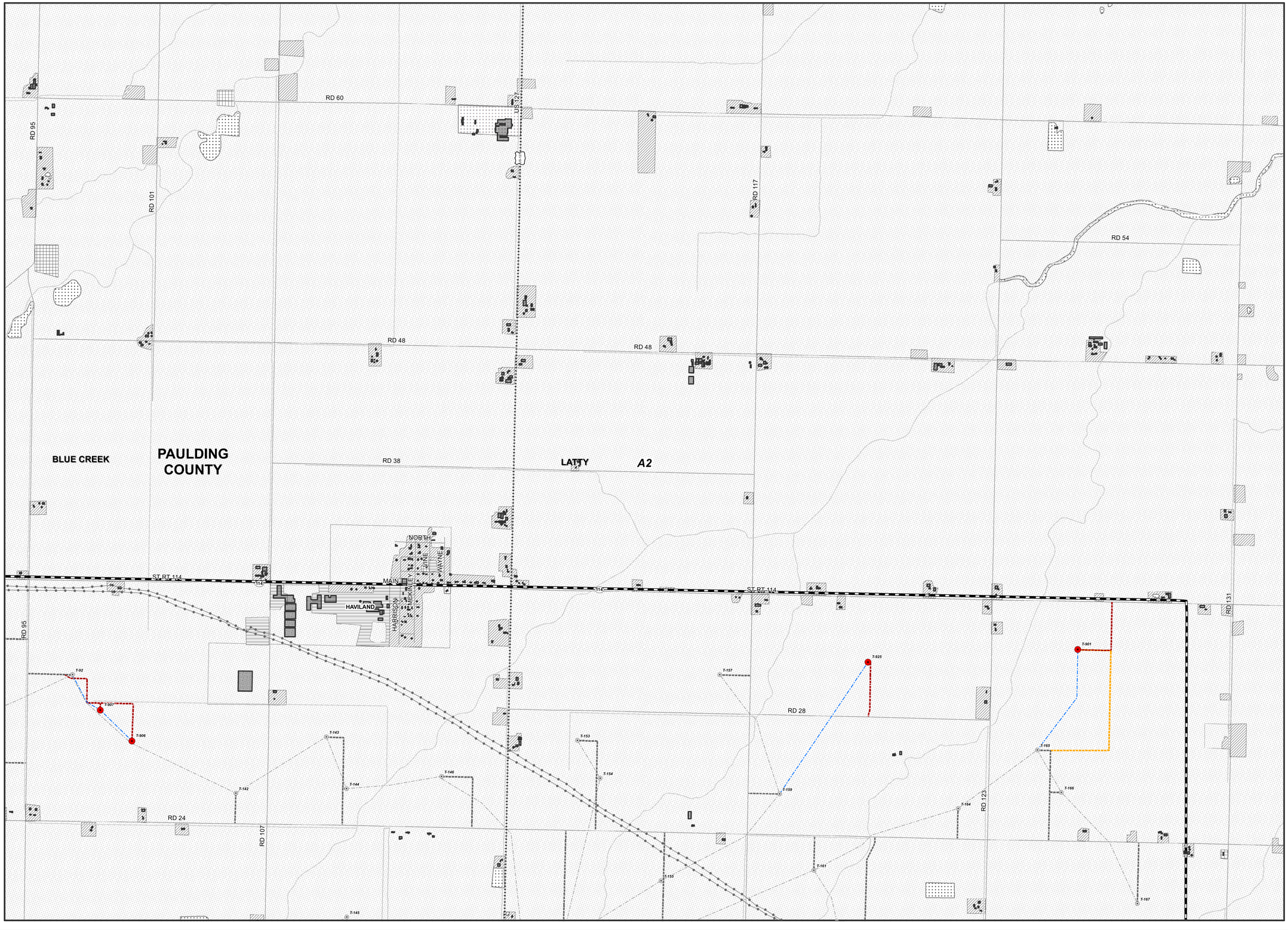

Legend

- 1:12,000 Scale Grid
- Project Boundary
- County Boundary
- City Boundary
- Township Boundary
- Railroad
- O&M Building, Substation, Laydown Area, Switchyard, Construction Parking
- Original Turbine Location
- Amended Turbine Location
- Residence Footprint
- Miscellaneous Structure Footprint
- Existing 345 kV Transmission Line
- Existing 138 kV Transmission Line
- Proposed 115 kV Transmission Line
- Proposed 34.5 kV Transmission Line
- Proposed Underground Collection
- Amended Proposed Underground Collection
- Existing Roadway
- Proposed Access Road
- Amended Proposed Access Road
- Alternative Amended Proposed Access Road
- USGS NHD Streams
- Agricultural
- Mixed Urban
- Open Space
- Educational
- Industrial and Commercial
- Recreational
- Residential

Data Source(s):
Westwood (2011)
Transmission from State of Ohio Public Utilities Commission (2002)
State, County, and City Boundaries,Townships, Heliports, Airports, and Major Roads from Ohio.gov DOT (downloaded 2010) and ESRI Data and Maps (2008)
Railroad from Federal Railroad Administration (2010)
Roads from U.S. Department of Commerce, U.S. Census Bureau, Geography Division (2009).
Land Use data from Ohio Dept. Natural Resources (1980, 1995)

N

0 Feet 1,000

IBERDROLA RENEWABLES

FIGURE A08-4
Blue Creek Wind Farm Area
Land Use Map

Panel A2 - 2 of 6

Created: March 21, 2011

Westwood Professional Services, Inc.
7000 Artificial Drive
Eden Prairie, MN 55344
PHONE 952.937.5150
FAX 952.937.5822
TOLL FREE 1-888-937-5150
www.westwoodps.com

Map Document: (P:\2010\1300\gis\20101300fu03D_F8_A_mapbook.mxd)
3/30/2011 12:20:49 PM

© 2011 Westwood Professional Services, Inc.

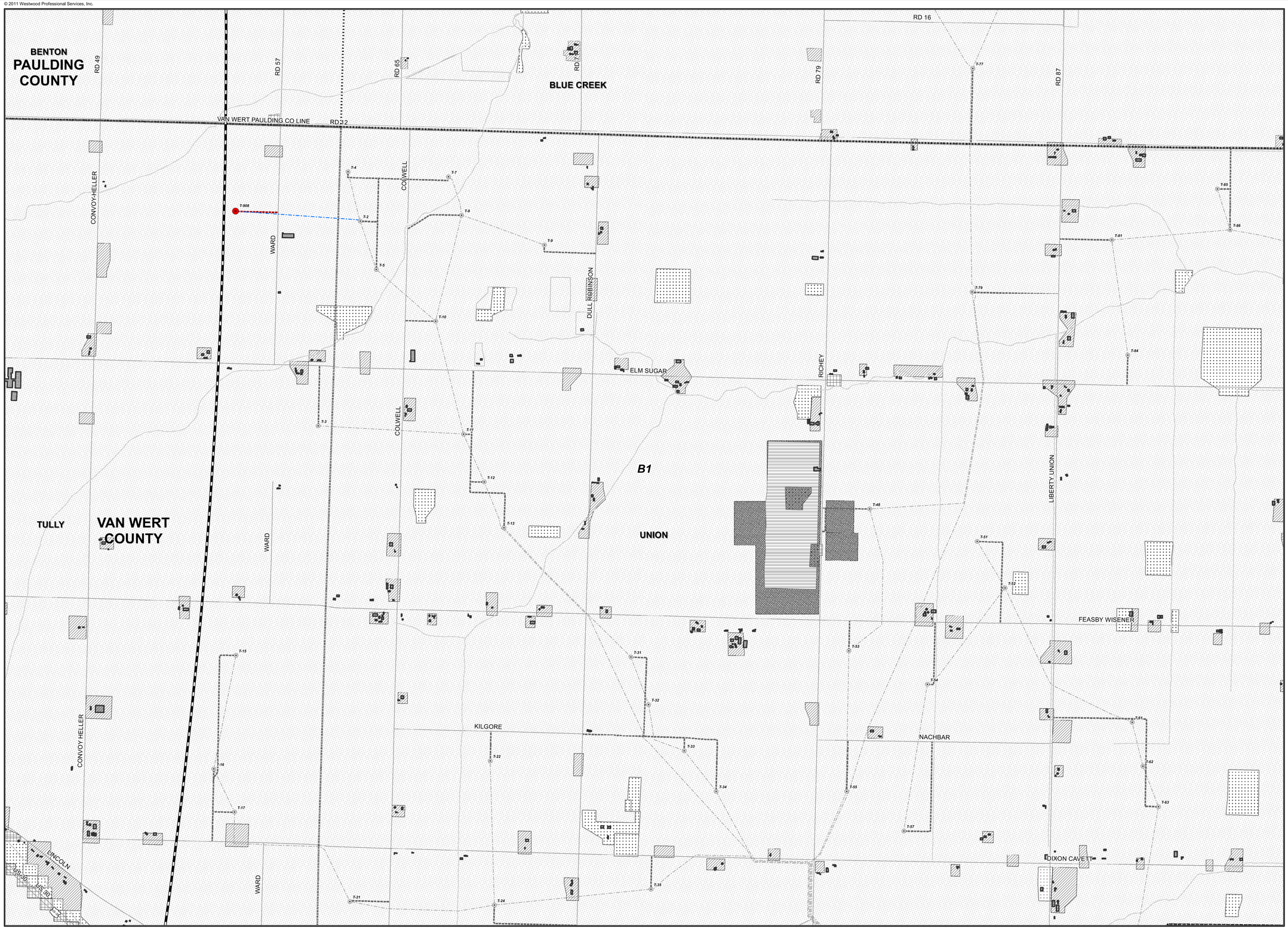

Legend

- 1:12,000 Scale Grid
- Project Boundary
- County Boundary
- City Boundary
- Township Boundary
- Railroad
- O&M Building, Substation, Laydown Area, Switchyard, Construction Parking
- Original Turbine Location
- Amended Turbine Location
- Residence Footprint
- Miscellaneous Structure Footprint
- Existing 345 kV Transmission Line
- Existing 138 kV Transmission Line
- Proposed 115 kV Transmission Line
- Proposed 34.5 kV Transmission Line
- Proposed Underground Collection
- Amended Proposed Underground Collection
- Existing Roadway
- Proposed Access Road
- Amended Proposed Access Road
- Alternative Amended Proposed Access Road
- USGS NHD Streams
- Agricultural
- Mixed Urban
- Open Space
- Educational
- Industrial and Commercial
- Recreational
- Residential

Data Source(s):
Westwood (2011)
Transmission from State of Ohio Public Utilities Commission (2002)
State, County, and City Boundaries,Townships, Heliports, Airports, and Major Roads from Ohio.gov DOT (downloaded 2010) and ESRI Data and Maps (2008)
Railroad from Federal Railroad Administration (2010)
Roads from U.S. Department of Commerce, U.S. Census Bureau, Geography Division (2009).
Land Use data from Ohio Dept. Natural Resources (1980, 1995)

N

0 1,000 Feet

IBERDROLA RENEWABLES

FIGURE A08-4
Blue Creek Wind Farm Area
Land Use Map

Panel B1 - 3 of 6

Created: March 21, 2011

Westwood Professional Services, Inc.
7699 Anagram Drive
Eden Prairie, MN 55344
PHONE 952.937.5150
FAX 952.937.5822
TOLL FREE 1.888.937.5150
www.westwoodps.com

Map Document: (P:\2010\1300\gis\2010130bluU3D_F8_4_mapbook.mxd)
3/30/2011 12:20:49 PM

© 2011 Westwood Professional Services, Inc.

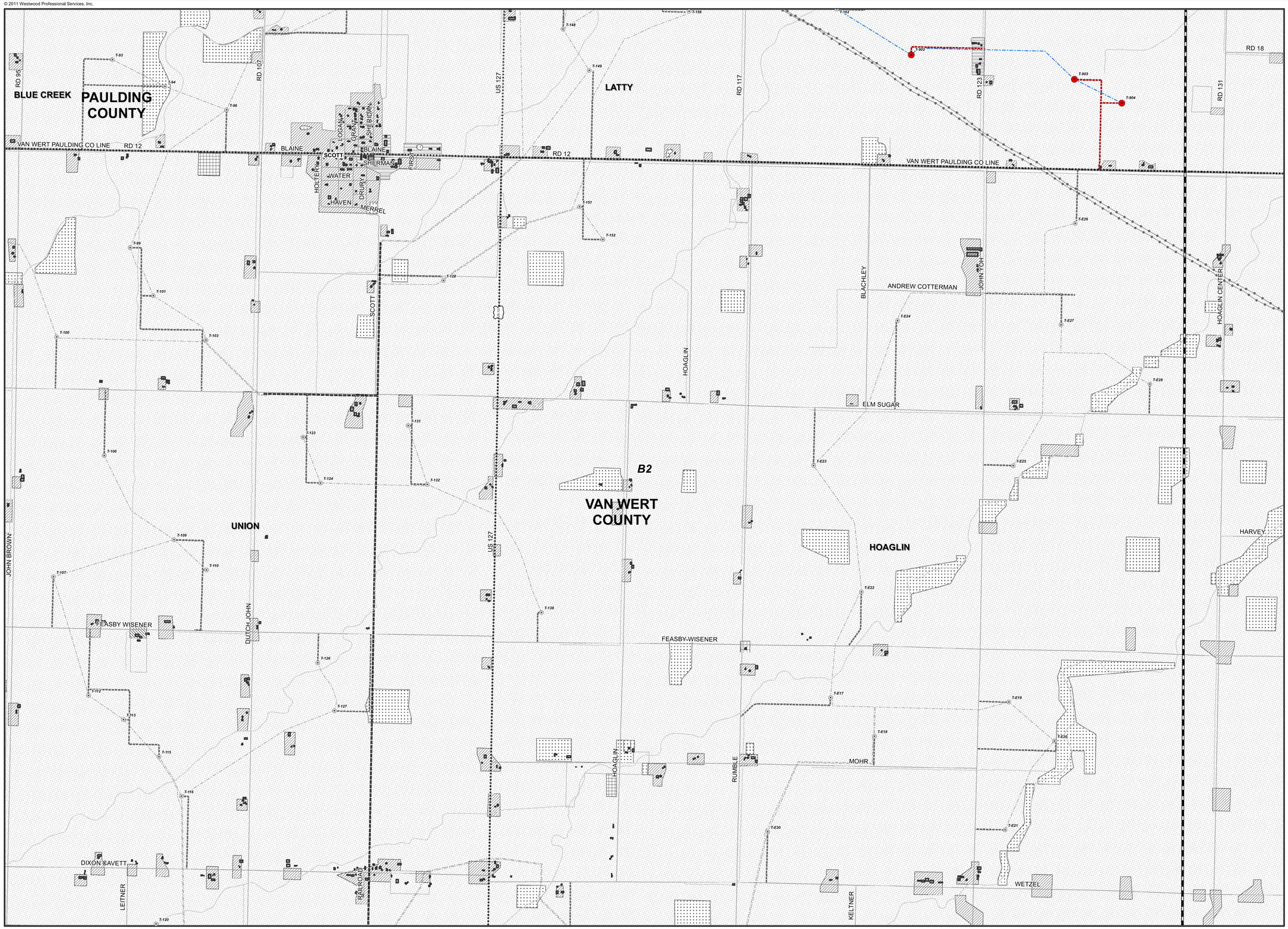

Legend

- 1:12,000 Scale Grid
- Project Boundary
- County Boundary
- City Boundary
- Township Boundary
- Railroad
- O&M Building, Substation, Laydown Area, Switchyard, Construction Parking
- Original Turbine Location
- Amended Turbine Location
- Residence Footprint
- Miscellaneous Structure Footprint
- Existing 345 kV Transmission Line
- Existing 138 kV Transmission Line
- Proposed 115 kV Transmission Line
- Proposed 34.5 kV Transmission Line
- Proposed Underground Collection
- Amended Proposed Underground Collection
- Existing Roadway
- Proposed Access Road
- Amended Proposed Access Road
- Alternative Amended Proposed Access Road
- USGS NHD Streams
- Agricultural
- Mixed Urban
- Open Space
- Educational
- Industrial and Commercial
- Recreational
- Residential

Data Source(s):
Westwood (2011)
Transmission from State of Ohio Public Utilities Commission (2002)
State, County, and City Boundaries,Townships, Heliports, Airports, and Major Roads from Ohio.gov DOT (downloaded 2010) and ESRI Data and Maps (2008)
Railroad from Federal Railroad Administration (2010)
Roads from U.S. Department of Commerce, U.S. Census Bureau, Geography Division (2009).
Land Use data from Ohio Dept. Natural Resources (1980, 1995)

N

0 1,000 Feet

IBERDROLA RENEWABLES

FIGURE A08-4
Blue Creek Wind Farm Area
Land Use Map

Panel B2 - 4 of 6

Created: March 21, 2011

Westwood Professional Services, Inc.
5887 Betsy Ross Drive
Eden Prairie, MN 55344

PHONE 952-937-5150
FAX 952-937-5822
TOLL FREE 1-888-937-5150

www.westwoodps.com

Map Document: (P:\2010\1300\gis\2010\1300fu03\D_F8_4_mapbook.mxd)
3/30/2011 12:20:48 PM

© 2011 Westwood Professional Services, Inc.

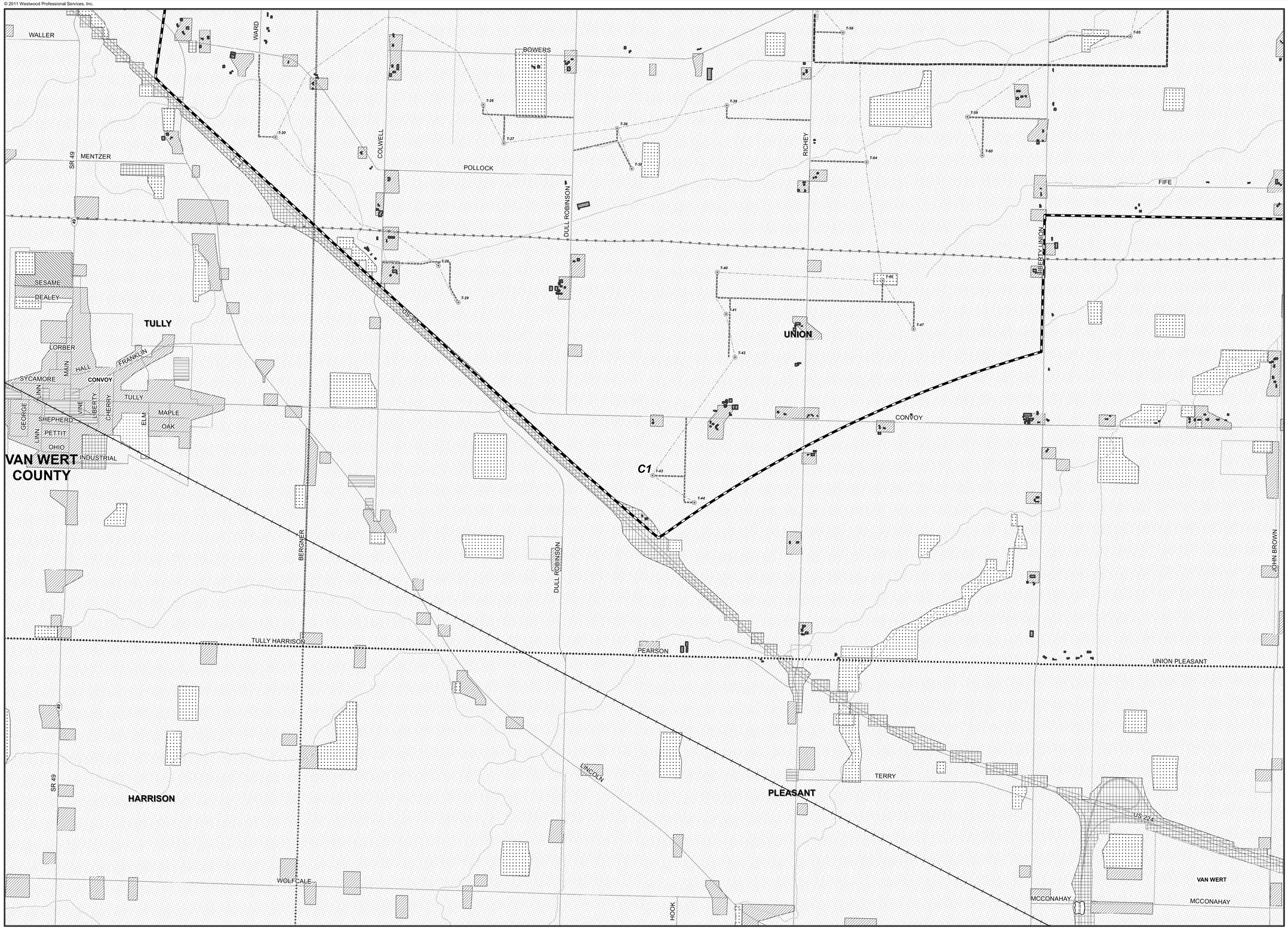

Legend

- 1:12,000 Scale Grid
- Project Boundary
- County Boundary
- City Boundary
- Township Boundary
- Railroad
- O&M Building, Substation, Laydown Area, Switchyard, Construction Parking
- Original Turbine Location
- Amended Turbine Location
- Residence Footprint
- Miscellaneous Structure Footprint
- Existing 345 kV Transmission Line
- Existing 138 kV Transmission Line
- Proposed 115 kV Transmission Line
- Proposed 34.5 kV Transmission Line
- Proposed Underground Collection
- Amended Proposed Underground Collection
- Existing Roadway
- Proposed Access Road
- Amended Proposed Access Road
- Alternative Amended Proposed Access Road
- USGS NHD Streams
- Agricultural
- Mixed Urban
- Open Space
- Educational
- Industrial and Commercial
- Recreational
- Residential

Data Source(s):
Westwood (2011)
Transmission from State of Ohio Public Utilities Commission (2002)
State, County, and City Boundaries,Townships, Heliports, Airports, and Major Roads from Ohio.gov DOT (downloaded 2010) and ESRI Data and Maps (2008)
Railroad from Federal Railroad Administration (2010)
Roads from U.S. Department of Commerce, U.S. Census Bureau, Geography Division (2009).
Land Use data from Ohio Dept. Natural Resources (1980, 1995)

N

0 1,000 Feet

IBERDROLA RENEWABLES

FIGURE A08-4
Blue Creek Wind Farm Area
Land Use Map

Panel C1 - 5 of 6

Created: March 21, 2011

Westwood Professional Services, Inc.
7699 Anagram Drive
Eden Prairie, MN 55344
PHONE 952.937.5150
FAX 952.937.5822
TOLL FREE 1.888.937.5150
www.westwoodps.com

Map Document: (P:\2010\300\gis\20101300\u03D_F8_4_mapbook.mxd)
3/30/2011 12:20:48 PM

© 2011 Westwood Professional Services, Inc.

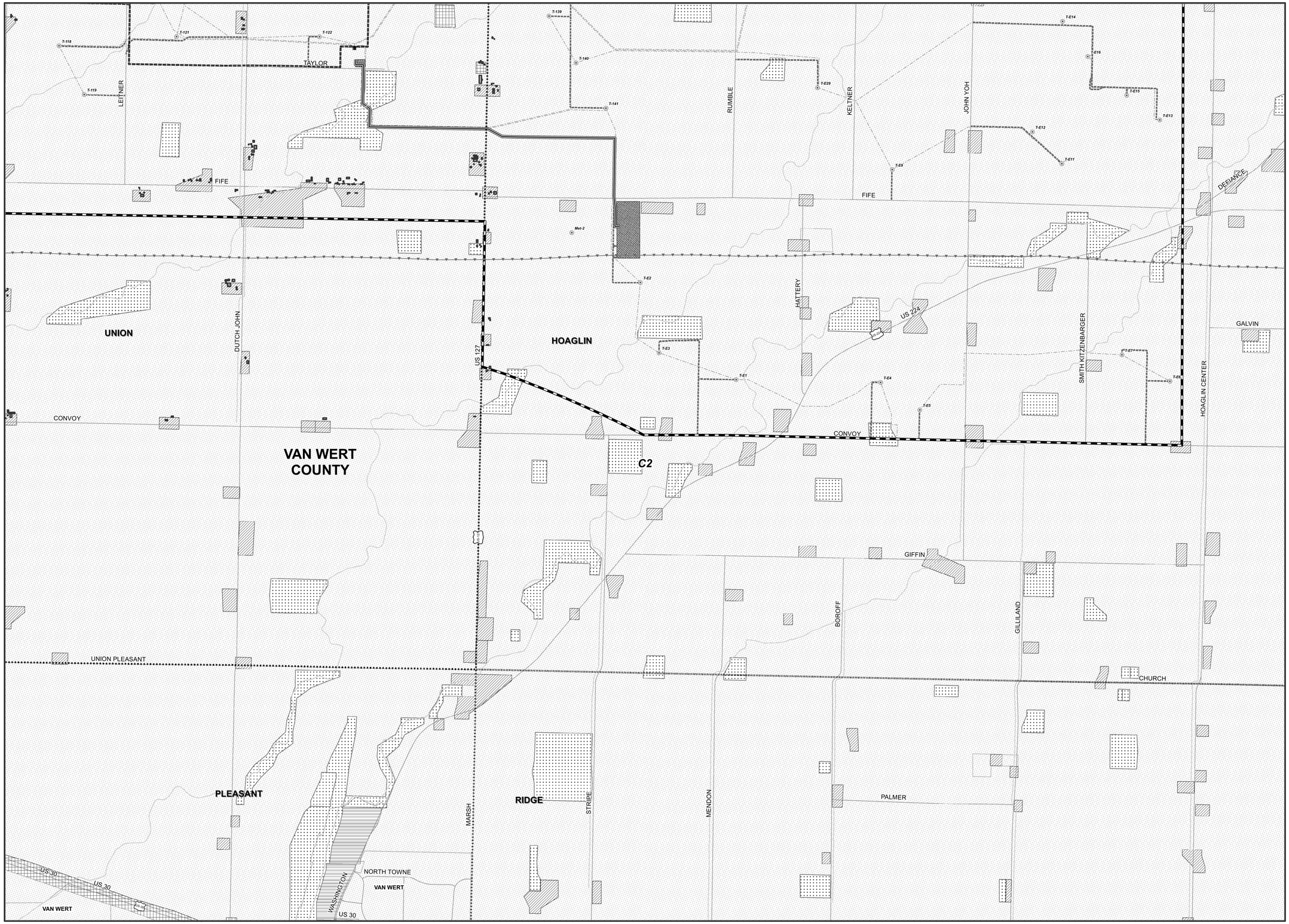

Legend

- 1:12,000 Scale Grid
- Project Boundary
- County Boundary
- City Boundary
- Township Boundary
- Railroad
- O&M Building, Substation, Laydown Area, Switchyard, Construction Parking
- Original Turbine Location
- Amended Turbine Location
- Residence Footprint
- Miscellaneous Structure Footprint
- Existing 345 kV Transmission Line
- Existing 138 kV Transmission Line
- Proposed 115 kV Transmission Line
- Proposed 34.5 kV Transmission Line
- Proposed Underground Collection
- Amended Proposed Underground Collection
- Existing Roadway
- Proposed Access Road
- Amended Proposed Access Road
- Alternative Amended Proposed Access Road
- USGS NHD Streams
- Agricultural
- Mixed Urban
- Open Space
- Educational
- Industrial and Commercial
- Recreational
- Residential

Data Source(s):
Westwood (2011)
Transmission from State of Ohio Public Utilities Commission (2002)
State, County, and City Boundaries,Townships, Heliports, Airports, and Major Roads from Ohio.gov DOT (downloaded 2010) and ESRI Data and Maps (2008)
Railroad from Federal Railroad Administration (2010)
Roads from U.S. Department of Commerce, U.S. Census Bureau, Geography Division (2009).
Land Use data from Ohio Dept. Natural Resources (1980, 1995)

N

0 1,000 Feet

IBERDROLA RENEWABLES

FIGURE A08-4
Blue Creek Wind Farm Area
Land Use Map

Panel C2 - 6 of 6

Created: March 21, 2011

Westwood Professional Services, Inc.
5500 New Albany Road
Columbus, OH 43054
PHONE 614.895.7500
FAX 614.895.7501
TOLL FREE 1-888-937-5150
www.westwoodps.com

Map Document: (P:\2010\1300\gis\2010130ofa\d03D_F8_4_mapbook.mxd)
3/30/2011 12:20:48 PM

This foregoing document was electronically filed with the Public Utilities

Commission of Ohio Docketing Information System on

4/14/2011 3:57:44 PM

in

Case No(s). 11-1995-EL-BGA

Summary: Correspondence Submitting Maps Contained Within the Application and Appendix - Part 24 electronically filed by Teresa Orahood on behalf of Blue Creek Wind Farm, LLC