

- Legend**
- 1:12,000 Scale Grid
 - Project Boundary
 - County Boundary
 - City Boundary
 - Township Boundary
 - Railroad
 - Helipoint
 - Airport
 - Water Well
 - Gas Well
 - Residence Footprint
 - O&M Building, Substation, Laydown Area, Switchyard, Construction Parking
 - Original Turbine Location
 - Amended Turbine Location
 - Existing 345 kV Transmission Line
 - Existing 138 kV Transmission Line
 - Proposed 115 kV Transmission Line
 - Proposed 34.5 kV Transmission Line
 - Proposed Underground Collection
 - Amended Proposed Underground Collection
 - Existing Roadway
 - Proposed Access Road
 - Amended Proposed Access Road
 - Alternative Amended Proposed Access Road
 - Agricultural
 - Mixed Urban
 - Open Space
 - Educational
 - Industrial and Commercial
 - Recreational
 - Residential

Data Source(s):
Westwood (2011)
Transmission from State of Ohio Public Utilities Commission (2002)
State, County, and City Boundaries, Townships, Helipoints, Airports, and Major Roads from Ohio.gov DOT (downloaded 2010) and ESRI Data and Maps (2008)
Railroad from Federal Railroad Administration (2010)
Roads from U.S. Department of Commerce, U.S. Census Bureau, Geography Division (2009)
Well data from Ohio Geologic Survey via Borehole
Land Use data from Ohio Dept. Natural Resources (1995)

NOTES:
- This figure is an Index Map with six (6) panels to follow in this series.

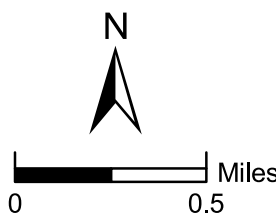
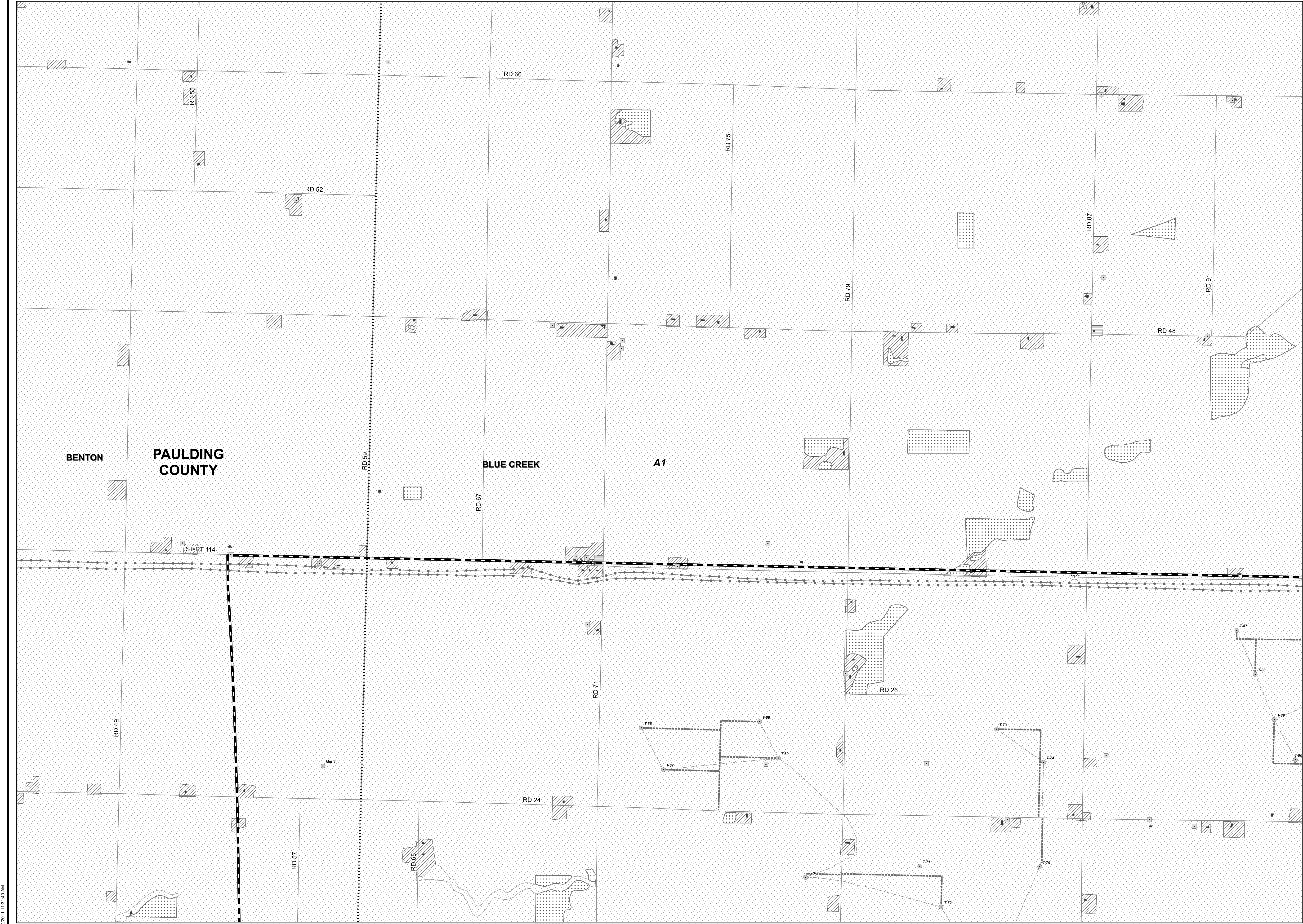


FIGURE A05-3
Blue Creek Wind Farm Area
Site Map
Map Panel Index
Created: March 21, 2011

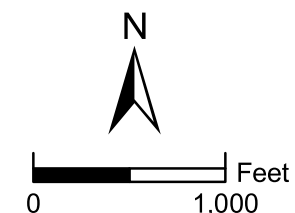
Land Use Type	Temporary Impacts		Permanent Impacts	
	Acreage	Percent of Total	Acreage	Percent of Total
Cultivated Crops	66.50	99.9	5.36	99.4
Deciduous Forest	0.0	0.0	0.0	0.0
Developed, High Intensity	0.0	0.0	0.0	0.0
Developed, Low Intensity	0.07	0.10	0.03	0.6
Pasture land	0.02	<0.01	0.00	0.0
Shrub & Brush Rangeland	0.0	0.0	0.0	0.0
Lakes & Ponds	0.0	0.0	0.0	0.0
TOTAL	66.59	100	5.39	100

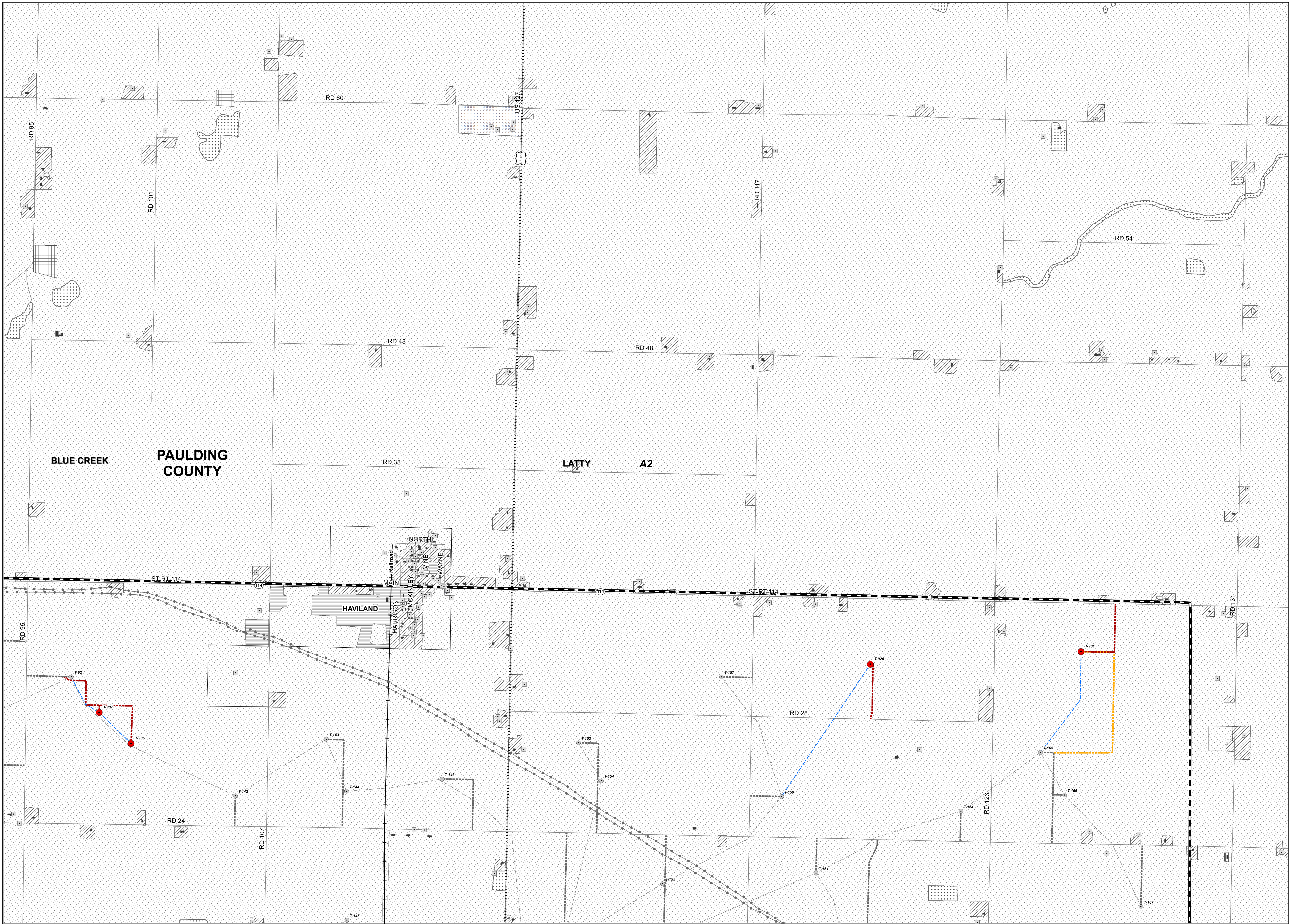
Note: Percentage values have been rounded, so totals are approximately 100 percent.



- Legend**
- 1:12,000 Scale Grid
 - Project Boundary
 - County Boundary
 - City Boundary
 - Township Boundary
 - Railroad
 - Heliport
 - Airport
 - Water Well
 - Gas Well
 - Residence Footprint
 - O&M Building, Substation, Laydown Area, Switchyard, Construction Parking
 - Original Turbine Location
 - Amended Turbine Location
 - Existing 345 kV Transmission Line
 - Existing 138 kV Transmission Line
 - Proposed 115 kV Transmission Line
 - Proposed 34.5 kV Transmission Line
 - Proposed Underground Collection
 - Amended Proposed Underground Collection
 - Existing Roadway
 - Proposed Access Road
 - Amended Proposed Access Road
 - Alternative Amended Proposed Access Road
 - Agricultural
 - Mixed Urban
 - Open Space
 - Educational
 - Industrial and Commercial
 - Recreational
 - Residential

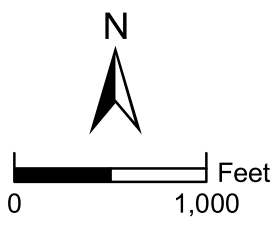
Data Source(s):
Westwood (2011)
Transmission from State of Ohio Public Utilities Commission (2002)
State, County, and City Boundaries, Townships, Heliports, Airports, and Major Roads from Ohio.gov DOT (downloaded 2010) and ESRI Data and Maps (2008)
Railroad from Federal Railroad Administration (2010)
Roads from U.S. Department of Commerce, U.S. Census Bureau, Geography Division (2009)
Well data from Ohio Geological Survey via Bentrola
Land Use data from Ohio Dept. Natural Resources (1995)





- Legend**
- 1:12,000 Scale Grid
 - Project Boundary
 - County Boundary
 - City Boundary
 - Township Boundary
 - Railroad
 - Heliport
 - Airport
 - Water Well
 - Gas Well
 - Residence Footprint
 - O&M Building, Substation, Laydown Area, Switchyard, Construction Parking
 - Original Turbine Location
 - Amended Turbine Location
 - Existing 345 kV Transmission Line
 - Existing 138 kV Transmission Line
 - Proposed 115 kV Transmission Line
 - Proposed 34.5 kV Transmission Line
 - Proposed Underground Collection
 - Amended Proposed Underground Collection
 - Existing Roadway
 - Proposed Access Road
 - Amended Proposed Access Road
 - Alternative Amended Proposed Access Road
 - Agricultural
 - Mixed Urban
 - Open Space
 - Educational
 - Industrial and Commercial
 - Recreational
 - Residential

Data Source(s):
Westwood (2011)
Transmission from State of Ohio Public Utilities Commission (2002)
State, County, and City Boundaries, Townships, Heliports, Airports, and Major Roads from Ohio.gov DOT (downloaded 2010) and ESRI Data and Maps (2008)
Railroad from Federal Railroad Administration (2010)
Roads from U.S. Department of Commerce, U.S. Census Bureau, Geography Division (2009)
Well data from Ohio Geological Survey via Borehole
Land Use data from Ohio Dept. Natural Resources (1995)





- Legend**
- 1:12,000 Scale Grid
 - Project Boundary
 - County Boundary
 - City Boundary
 - Township Boundary
 - Railroad
 - Helipoint
 - Airport
 - Water Well
 - Gas Well
 - Residence Footprint
 - O&M Building, Substation, Laydown Area, Switchyard, Construction Parking
 - Original Turbine Location
 - Amended Turbine Location
 - Existing 345 kV Transmission Line
 - Existing 138 kV Transmission Line
 - Proposed 115 kV Transmission Line
 - Proposed 34.5 kV Transmission Line
 - Proposed Underground Collection
 - Amended Proposed Underground Collection
 - Existing Roadway
 - Proposed Access Road
 - Amended Proposed Access Road
 - Alternative Amended Proposed Access Road
 - Agricultural
 - Mixed Urban
 - Open Space
 - Educational
 - Industrial and Commercial
 - Recreational
 - Residential

Data Source(s):
Westwood (2011)
Transmission from State of Ohio Public Utilities Commission (2002)
State, County, and City Boundaries, Townships, Helipoints, Airports, and Major Roads from Ohio.gov DOT (downloaded 2010) and ESRI Data and Maps (2008)
Railroad from Federal Railroad Administration (2010)
Roads from U.S. Department of Commerce, U.S. Census Bureau, Geography Division (2009)
Well data from Ohio Geological Survey via Borehole
Land Use data from Ohio Dept. Natural Resources (1995)

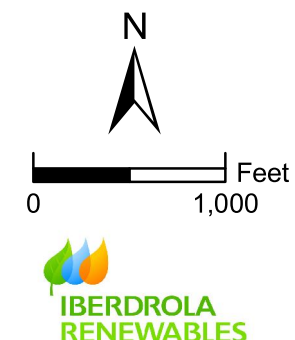
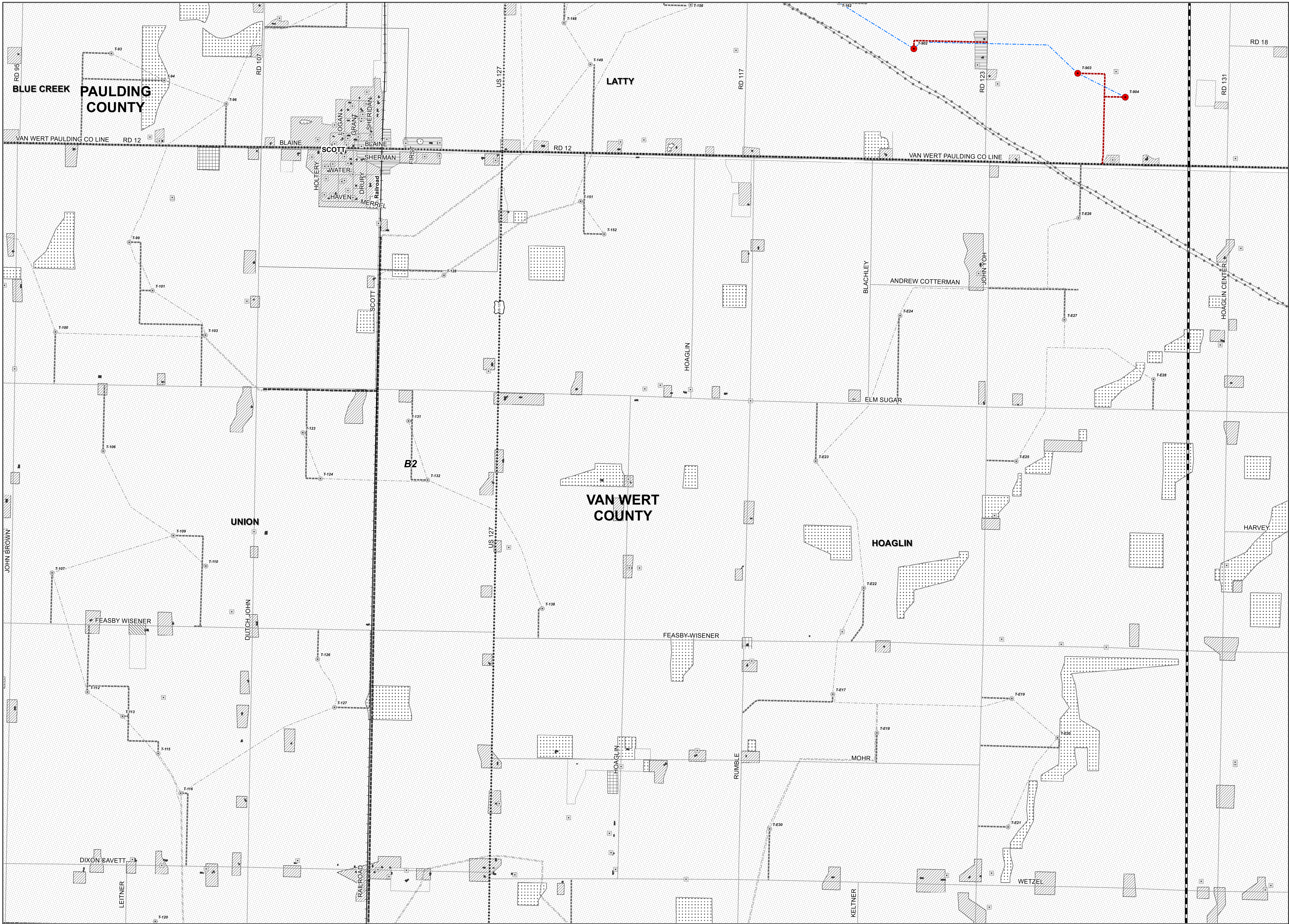


FIGURE A05-3
Blue Creek Wind Farm Area
Site Map
Panel B1 - 3 of 6
Created: March 21, 2011



- Legend**
- 1:12,000 Scale Grid
 - Project Boundary
 - County Boundary
 - City Boundary
 - Township Boundary
 - Railroad
 - Helipoint
 - Airport
 - Water Well
 - Gas Well
 - Residence Footprint
 - O&M Building, Substation, Laydown Area, Switchyard, Construction Parking
 - Original Turbine Location
 - Amended Turbine Location
 - Existing 345 kV Transmission Line
 - Existing 138 kV Transmission Line
 - Proposed 115 kV Transmission Line
 - Proposed 34.5 kV Transmission Line
 - Proposed Underground Collection
 - Amended Proposed Underground Collection
 - Existing Roadway
 - Proposed Access Road
 - Amended Proposed Access Road
 - Alternative Amended Proposed Access Road
 - Agricultural
 - Mixed Urban
 - Open Space
 - Educational
 - Industrial and Commercial
 - Recreational
 - Residential

Data Source(s):
Westwood (2011)
Transmission from State of Ohio Public Utilities Commission (2002)
State, County, and City Boundaries, Townships, Helipoints, Airports, and Major Roads from Ohio.gov DOT (downloaded 2010) and ESRI Data and Maps (2008)
Railroad from Federal Railroad Administration (2010)
Roads from U.S. Department of Commerce, U.S. Census Bureau, Geography Division (2009)
Well data from Ohio Geological Survey via Borehole
Land Use data from Ohio Dept. Natural Resources (1995)

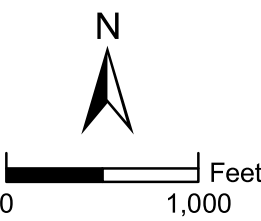
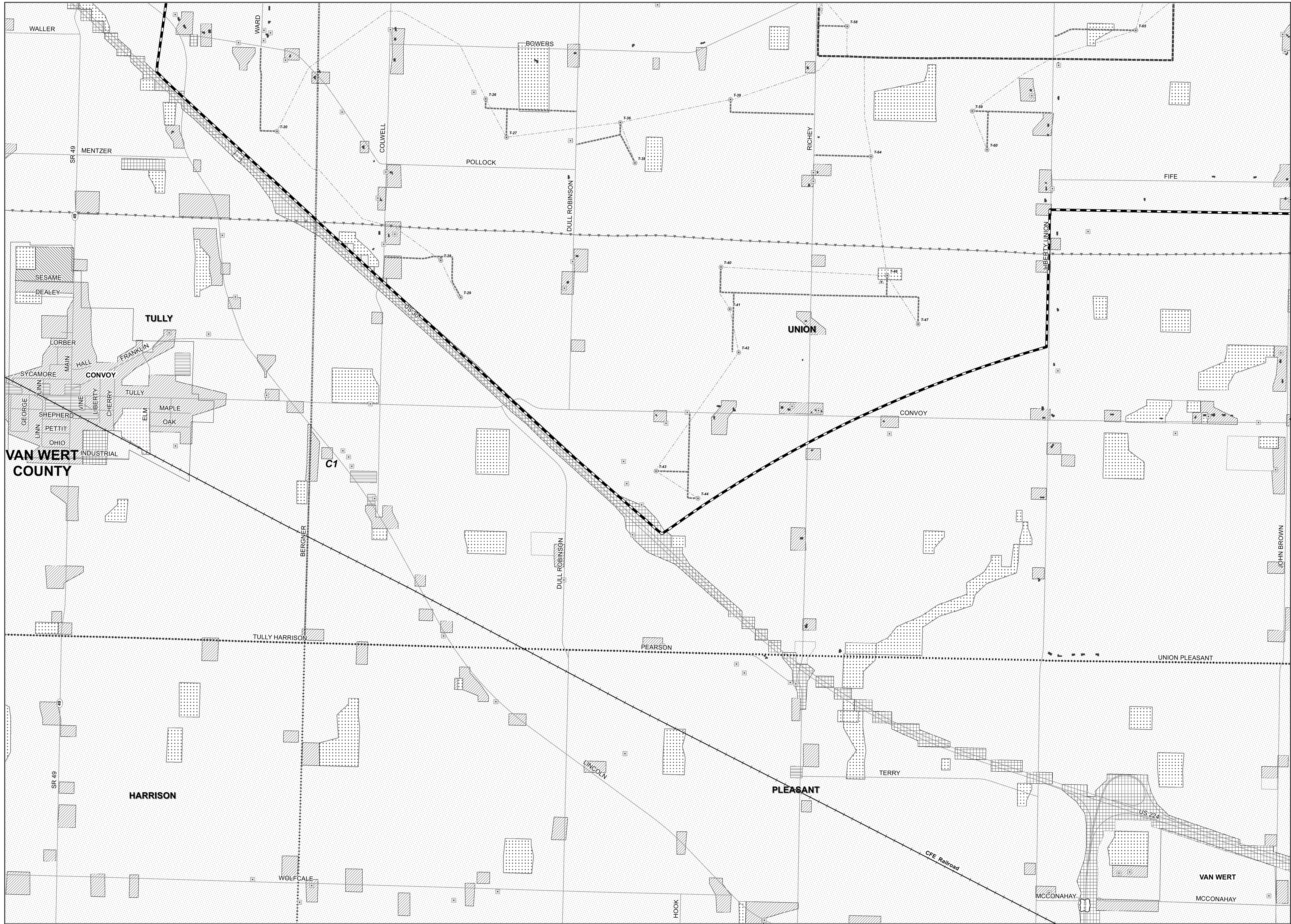


FIGURE A05-3
Blue Creek Wind Farm Area
Site Map

Panel B2 - 4 of 6
Created: March 21, 2011





- Legend**
- 1:12,000 Scale Grid
 - Project Boundary
 - County Boundary
 - City Boundary
 - Township Boundary
 - Railroad
 - Heliport
 - Airport
 - Water Well
 - Gas Well
 - Residence Footprint
 - O&M Building, Substation, Laydown Area, Switchyard, Construction Parking
 - Original Turbine Location
 - Amended Turbine Location
 - Existing 345 kV Transmission Line
 - Existing 138 kV Transmission Line
 - Proposed 115 kV Transmission Line
 - Proposed 34.5 kV Transmission Line
 - Proposed Underground Collection
 - Amended Proposed Underground Collection
 - Existing Roadway
 - Proposed Access Road
 - Amended Proposed Access Road
 - Alternative Amended Proposed Access Road
 - Agricultural
 - Mixed Urban
 - Open Space
 - Educational
 - Industrial and Commercial
 - Recreational
 - Residential

Data Source(s):
Westwood (2011)
Transmission from State of Ohio Public Utilities Commission (2002)
State, County, and City Boundaries, Townships, Heliports, Airports, and Major Roads from Ohio.gov DOT (downloaded 2010) and ESRI Data and Maps (2008)
Railroad from Federal Railroad Administration (2010)
Roads from U.S. Department of Commerce, U.S. Census Bureau, Geography Division (2009)
Well data from Ohio Geological Survey via Borehole
Land Use data from Ohio Dept. Natural Resources (1995)

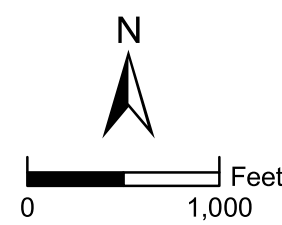
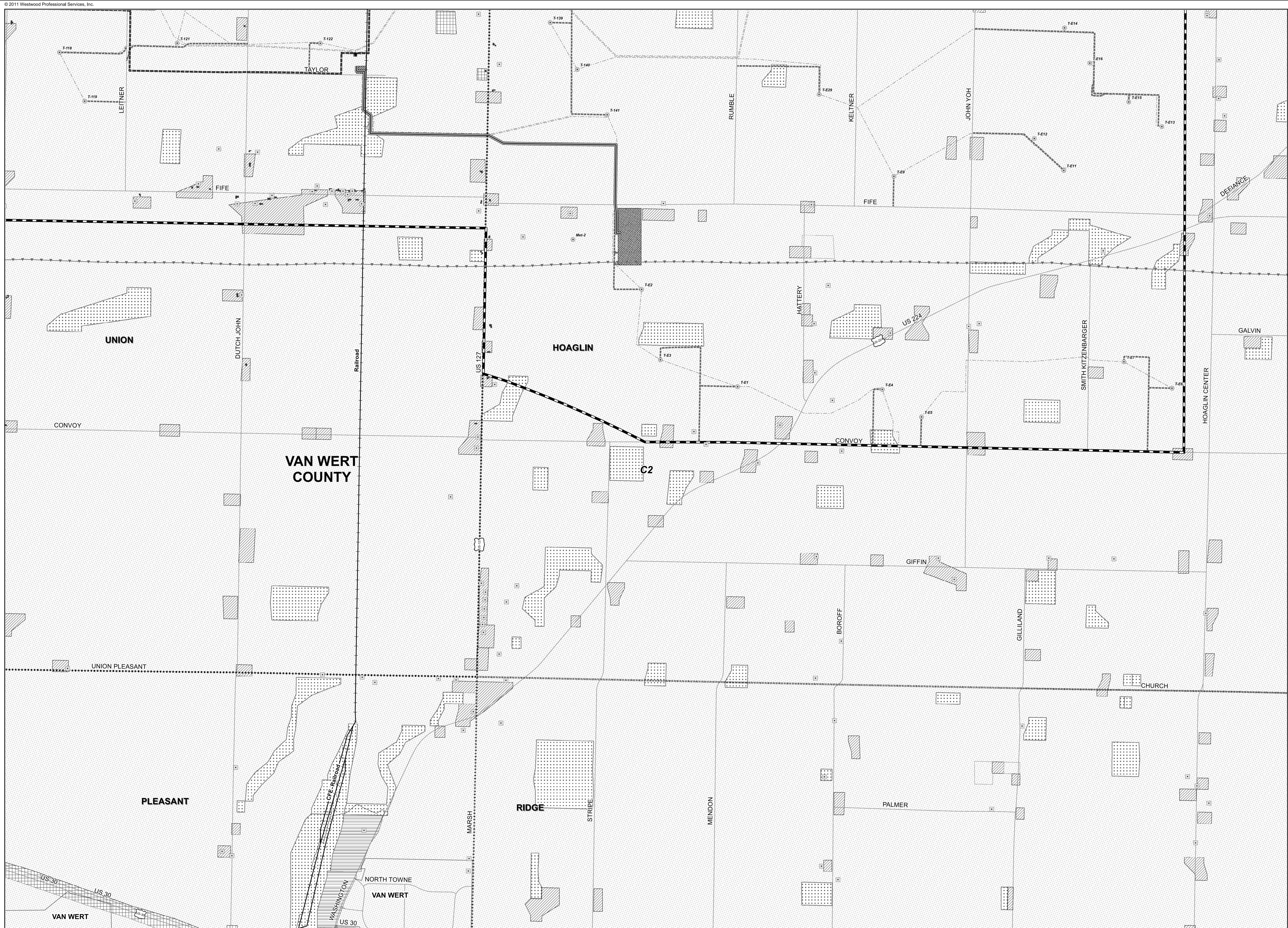


FIGURE A05-3
Blue Creek Wind Farm Area
Site Map

Panel C1 - 5 of 6
Created: March 21, 2011





- Legend**
- 1:12,000 Scale Grid
 - Project Boundary
 - County Boundary
 - City Boundary
 - Township Boundary
 - Railroad
 - Heliport
 - Airport
 - Water Well
 - Gas Well
 - Residence Footprint
 - O&M Building, Substation, Laydown Area, Switchyard, Construction Parking
 - Original Turbine Location
 - Amended Turbine Location
 - Existing 345 kV Transmission Line
 - Existing 138 kV Transmission Line
 - Proposed 115 kV Transmission Line
 - Proposed 34.5 kV Transmission Line
 - Proposed Underground Collection
 - Amended Proposed Underground Collection
 - Existing Roadway
 - Proposed Access Road
 - Amended Proposed Access Road
 - Alternative Amended Proposed Access Road
 - Agricultural
 - Mixed Urban
 - Open Space
 - Educational
 - Industrial and Commercial
 - Recreational
 - Residential

Data Source(s):
Westwood (2011)
Transmission from State of Ohio Public Utilities Commission (2002)
State, County, and City Boundaries, Townships, Heliports, Airports, and Major Roads from Ohio.gov DOT (downloaded 2010) and ESRI Data and Maps (2008)
Railroad from Federal Railroad Administration (2010)
Roads from U.S. Department of Commerce, U.S. Census Bureau, Geography Division (2009)
Well data from Ohio Geological Survey via Borehole
Land Use data from Ohio Dept. Natural Resources (1995)

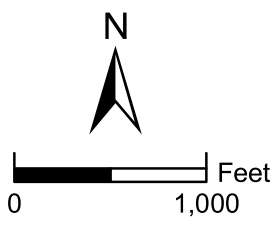


FIGURE A05-3
Blue Creek Wind Farm Area
Site Map

Panel C2 - 6 of 6
Created: March 21, 2011



This foregoing document was electronically filed with the Public Utilities

Commission of Ohio Docketing Information System on

4/14/2011 3:39:35 PM

in

Case No(s). 11-1995-EL-BGA

Summary: Correspondence Submitting Maps Contained Within the Application and Appendix - Part 14 electronically filed by Teresa Orahod on behalf of Blue Creek Wind Farm, LLC