

2010 FEB -3 AM 10:16

1-800-646-0400

PUCO February 2, 2010

Ms. Renee J. Jenkins
Director, Administration Department
Secretary to the Commission
Docketing Division
The Public Utilities Commission of Ohio
180 East Broad Street
Columbus, OH 43215-3793

Construction Notice
Jackman-Westgate 138 kV Transmission Line Pole Relocation
For Secor Road Widening
Case No. 10-125-EL-BNR

Dear Ms. Jenkins:

In accordance with Rule 4906-01-11 American Transmission Systems, Inc. ("ATSI"), a subsidiary of FirstEnergy Corp., transmits one (1) original and eleven (11) copies of the enclosed Construction Notice. In this project, ATSI is proposing to relocate one (1) 138 kV transmission pole, in the road right-of-way, adjacent to the intersection of Eastbrook Drive and Secor Road. The relocated pole will be installed approximately 9 feet west of the existing pole being removed. The proposed Project is located adjacent to the intersection of Eastbrook Drive and Secor Road in the City of Toledo, Lucas County, Ohio.

Please be advised of the following:

a) Name and address of the applicant:

American Transmission Systems, Incorporated
76 South Main Street
Akron, Ohio 44308

b) Name of proposed facilities:

Jackman-Westgate 138 kV Transmission Line Pole Relocation for Secor Road
Widening.

This is to certify that the images appearing are an
accurate and complete reproduction of a case file
document delivered in the regular course of business.
Technician SM Date Processed FEB 03 2010

Ms. Renee J. Jenkins/ Docketing

February 2, 2010

c) Location of proposed facilities:

The Project is located adjacent to the intersection of Secor Road and Eastbrook Drive in the City of Toledo, Lucas County, Ohio.

d) Description of proposed facilities:

In this project, ATSI is proposing to relocate one (1) 138 kV transmission pole, in the road right-of-way, adjacent to the intersection of Eastbrook Drive and Secor Road.


e) Applicant's representative:

Scott Humphrys, Associate Distribution Specialist
Energy Delivery Technical Services
FirstEnergy Service Company
76 South Main Street
Akron, OH 44308-1890

After docketing this filing, please return one time-stamped copy of the Construction Notice for our records to us in the enclosed envelope. We have provided a copy of this Construction Notice by certified mail, with return receipt requested, to officials of the political subdivisions immediately affected by the proposed project as listed in the attached Exhibit 1. Copies of the transmittal letters addressed to the local government representatives of the City of Toledo, Lucas County are enclosed for your file.

Should the Ohio Power Siting Board desire further information or discussion of this submittal, please contact me at (330) 384-2526.

Sincerely,



Scott M. Humphrys
Associate Distribution Specialist
Energy Delivery Transmission and
Substation Design
FirstEnergy Service Company

Attachments

NC
RECEIVED-DOCKETING DIV

2010 FEB -3 AM 10:16

PUCO

AMERICAN TRANSMISSION SYSTEMS, INCORPORATED

CONSTRUCTION NOTICE

**JACKMAN-WESTGATE 138 kV
TRANSMISSION LINE POLE RELOCATION FOR
SECOR ROAD WIDENING**

OPSB CASE NO. 10- 125 -EL-BNR

February 2, 2010

**American Transmission Systems, Incorporated
76 South Main Street
Akron, Ohio 44308**

**CONSTRUCTION NOTICE
JACKMAN-WESTGATE 138 kV TRANSMISSION LINE
POLE RELOCATION FOR SECOR ROAD WIDENING**

The following information is being provided in accordance with the procedures delineated in Ohio Administrative Code Section 4906-11-02: Construction Notice Requirements of the Rules and Regulations of the Ohio Power Siting Board.

4906-11-02 (B): Information Requirements

4906-11-02 (B) (1): Name of the Project

Name of Project: Jackman-Westgate 138 kV Transmission Line Pole
 Relocation for the Secor Road Widening Project

4906-11-02 (B) (2) (a): Brief Description of Project

American Transmission Systems, Incorporated ("ATSI"), a FirstEnergy Corp. subsidiary, is preparing a Jackman-Westgate 138 kV Transmission Line Pole Relocation for the Secor Road Widening Project ("Project"). The proposed Project consists of relocating one (1) 138 kV transmission pole, located in the road right-of-way, adjacent to the intersection of Eastbrook Drive and Secor Road. The relocated pole will be installed approximately 9 feet west of the existing pole being removed. The proposed Project is located adjacent to the intersection of Eastbrook Drive and Secor Road in the City of Toledo, Lucas County, Ohio.

The general location of the proposed Project is shown in Exhibit 1, which is a partial copy of the United States Geologic Survey, Lucas County, Ohio and Monroe County Michigan Quad, Map ID 41083-F5. The general layout of the proposed Project is shown in Exhibit 2. The typical details of the new pole are shown in Exhibit 3.

4906-11-02 (B) (2) (b): Construction Notice Requirements

The proposed Project meets the requirements for a Construction Notice because the project is within the types of project defined by Item (9) of the Application Requirement Matrix for Electric Power Transmission Lines in Appendix A of 4906-1-01 of the Ohio Administrative Code, which requires the filing of a Construction Notice. This items states:

- (9) *Replacement or relocation of an electric power transmission line and associated facilities where the project is required by publicly funded entities and is located on or adjacent to right-of-way or land owned by the public entity requiring the project.*

The proposed Project is required to support the City of Toledo's widening of Secor Road and relocates one (1) pole in the Jackman-Westgate 138 kV Transmission Line adjacent to the intersection of Eastbrook Drive and Secor Road. The relocated pole will be installed in the public road right-of-way for the proposed Secor Road Widening. The existing Jackman-Westgate 138 kV transmission line and the proposed modifications will be owned by ATSI.

4906-11-02 (B) (3): Need for the Project

The proposed Project is needed to facilitate the widening of Secor Road in the City of Toledo, Lucas County, Ohio. This requires the relocation of one pole of the Jackman-Westgate 138kV transmission line adjacent to the intersection of Eastbrook Drive and Secor Road.

4906-11-02 (B) (4): Construction Schedule

Construction on the proposed Project is proposed to begin as early as April 1, 2010. Construction on the proposed Project is expected to be completed by April 15, 2010.

4906-11-02 (B) (5): Estimated Costs

The following is the estimated capital cost for the Project:

Estimated Cost	\$ 20,000
----------------	-----------

4906-11-02 (B) (6): Operating Characteristics

The existing Jackman-Westgate 138 kV transmission line operates at 138 kV. The proposed modifications will not change the operating characteristics of this transmission line. In the proposed Project, one pole of the transmission line will be relocated along the west side of Secor Road within the road right-of-way. The typical details of the new/relocated pole are shown in Exhibit 3.

4906-11-02 (B) (7): Area Map

Exhibit No. 1 depicts the general location of the project site. This exhibit provides a partial copy of the United States Geologic Survey, Lucas County, Ohio and Monroe County, Michigan Quad Map ID 41083-F5. To locate and view the project site from Columbus, Ohio, travel west on I-70 approximately 3.9 miles and merge onto I-270 N toward Cleveland for approximately 8.9 miles. Take exit 17B on the left to merge onto OH-161 W/US-33 W and continue to follow US-33 W for approximately 17.6 miles. Take the OH-31 N exit toward Kenton and make a slight right at OH-31 N and proceed for approximately 30.2 miles. Turn left at W Franklin Street and then take the first right onto N Detroit Street/ US-68 N and go 27.6 miles. Take the I-75 N/OH-15 W ramp to Toledo. Merge onto I-75 N/OH-15 W and continue for approximately 47.2 miles. Take exit 204 on the left to merge onto I-475 W toward US-23/Sylvania/Ann Arbor and go 2.2 miles. Take exit 18A for OH-51 W/Monroe Street. Merge onto Monroe Street/Oh-51 N and turn right at Secor Road and go 0.2 miles and the Project location will be on the west side of the road adjacent to Eastbrook Drive.

4906-11-02 (B) (8): Properties List

The new/relocated pole will be located within the road right-of-way of Secor Road. ATSI is not obtaining any additional property rights for this section of the transmission line. Accordingly, the compilation of a property list of property rights obtained or needed is not necessary.

4906-11-02 (C): Documentation of Construction Notice Transmittal

This Construction Notice is being provided concurrently to the following officials of the City of Toledo and Lucas County, Ohio. Copies of the transmittal letters to these officials have been included with the transmittal letter submitting this Construction Notice to the Ohio Power Siting Board.

City of Toledo

The Honorable Mike Bell
Mayor, City of Toledo
One Government Center
Toledo, OH 43604

Ms. Wilma Brown
President of Council, City of Toledo
One Government Center, Ste. 2120
Toledo, OH 43604

Mr. Gerald Dendinger
Clerk of Council, City of Toledo
One Government Center, Ste. 2120
Toledo, OH 43604

Mr. Calvin Lawshe
Director of Planning, City of Toledo
One Government Center, Ste. 1620
Toledo, OH 43604

Mr. Reynold M. Boezi
Planning Commission Chair, City of Toledo
One Government Center, Ste. 1620
Toledo, OH 43604

Ms. Robin Whitney, Commissioner of Engineering Services, City of Toledo
1 Lake Erie Center
Toledo, OH 43604

Lucas County

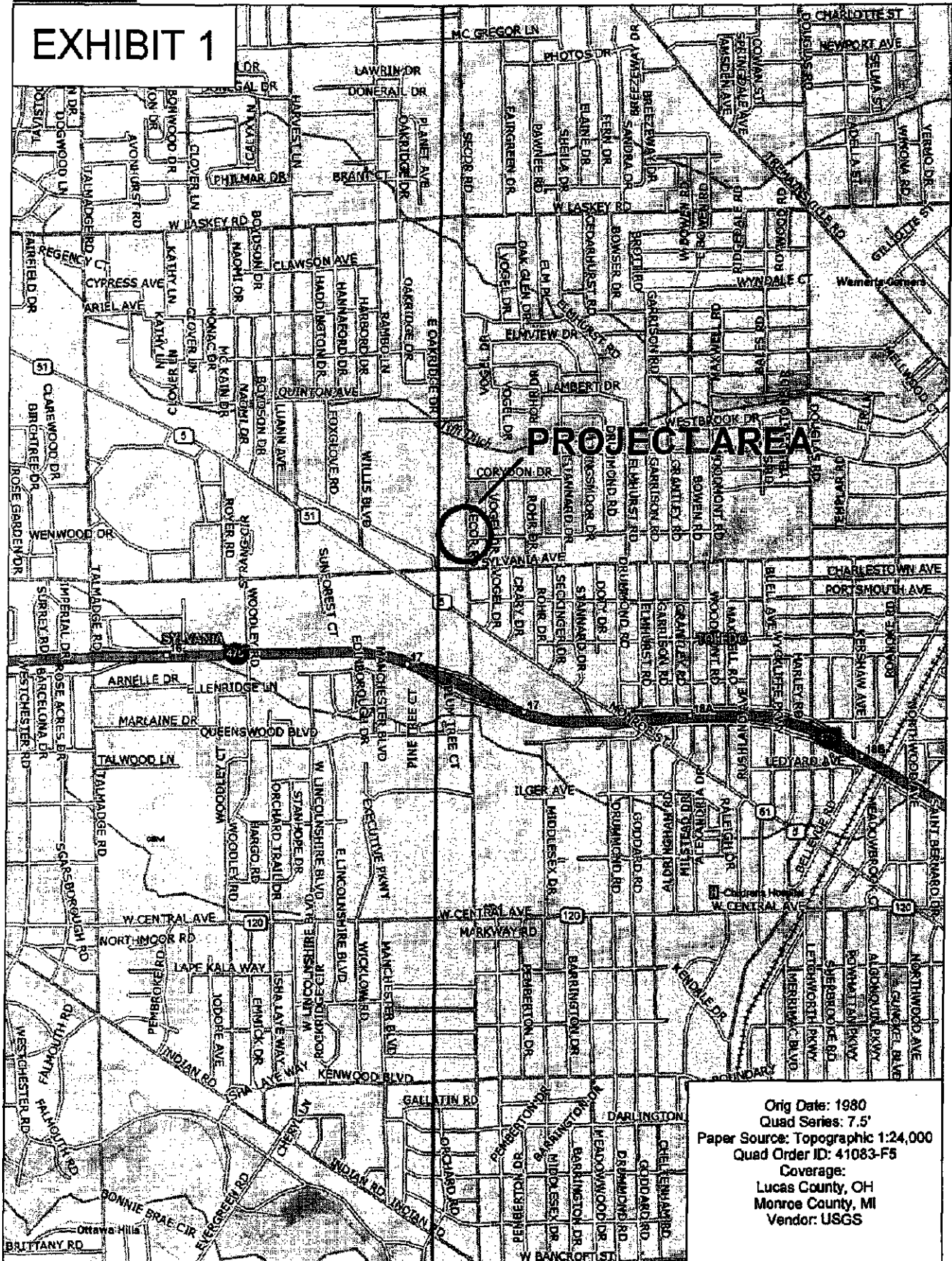
The Honorable Tina Skeldon Wozniak
Lucas County Commissioner
One Government Center Ste 800
Toledo, Ohio 43604

The Honorable Pete Gerken
Lucas County Commissioner
One Government Center Ste 800
Toledo, Ohio 43604

The Honorable Ben Konop
Lucas County Commissioner
One Government Center Ste 800
Toledo, Ohio 43604

Mr. Keith G. Earley, P.E., P.S.
Lucas County Engineer
One Government Center Ste 800
Toledo, Ohio 43604

EXHIBIT 1




Orig Date: 1980
 Quad Series: 7.5'
 Paper Source: Topographic 1:24,000
 Quad Order ID: 41083-F5
 Coverage:
 Lucas County, OH
 Monroe County, MI
 Vendor: USGS

Data use subject to license.

© DeLorme, Topo USA® 8.

www.delorme.com

Scale 1 : 24,000

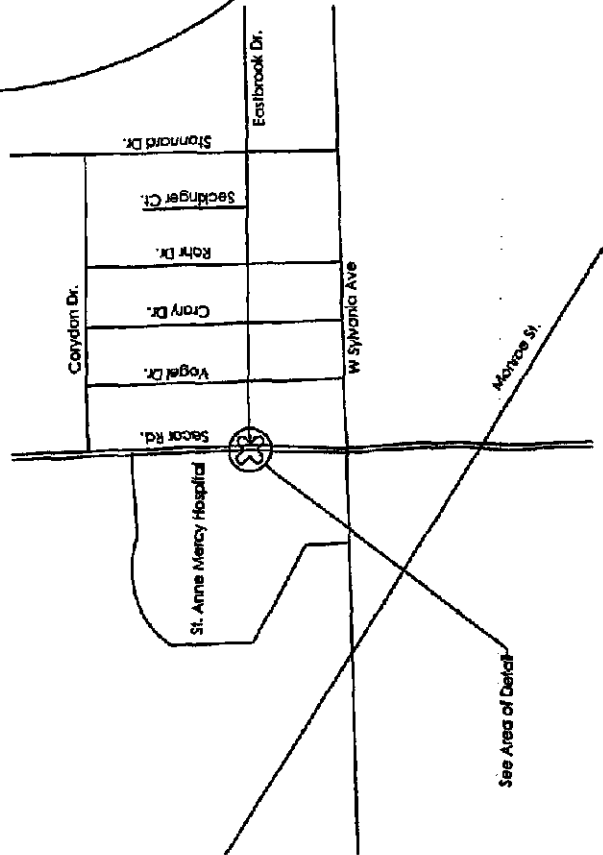
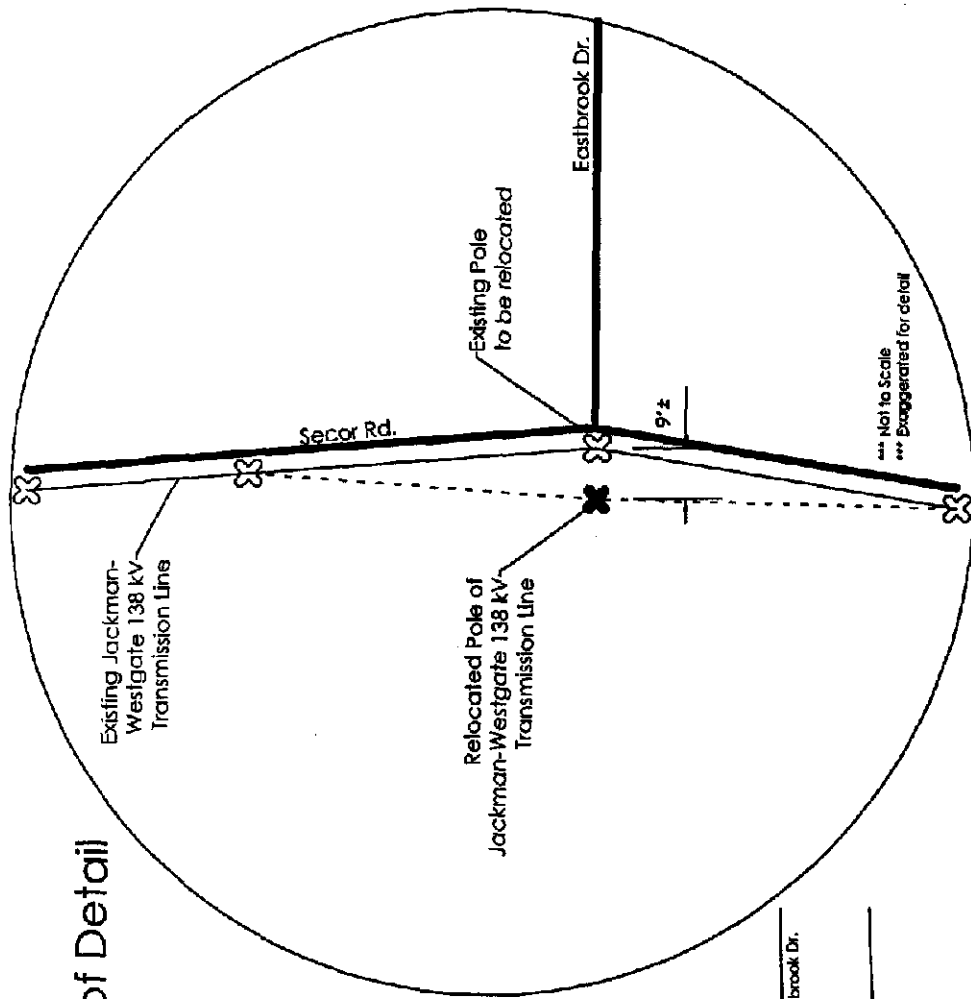


1" = 2,000.0 ft Data Zoom 13-0



City of Toledo
Lucas County
Ohio

Area of Detail



*** Not to
Scale

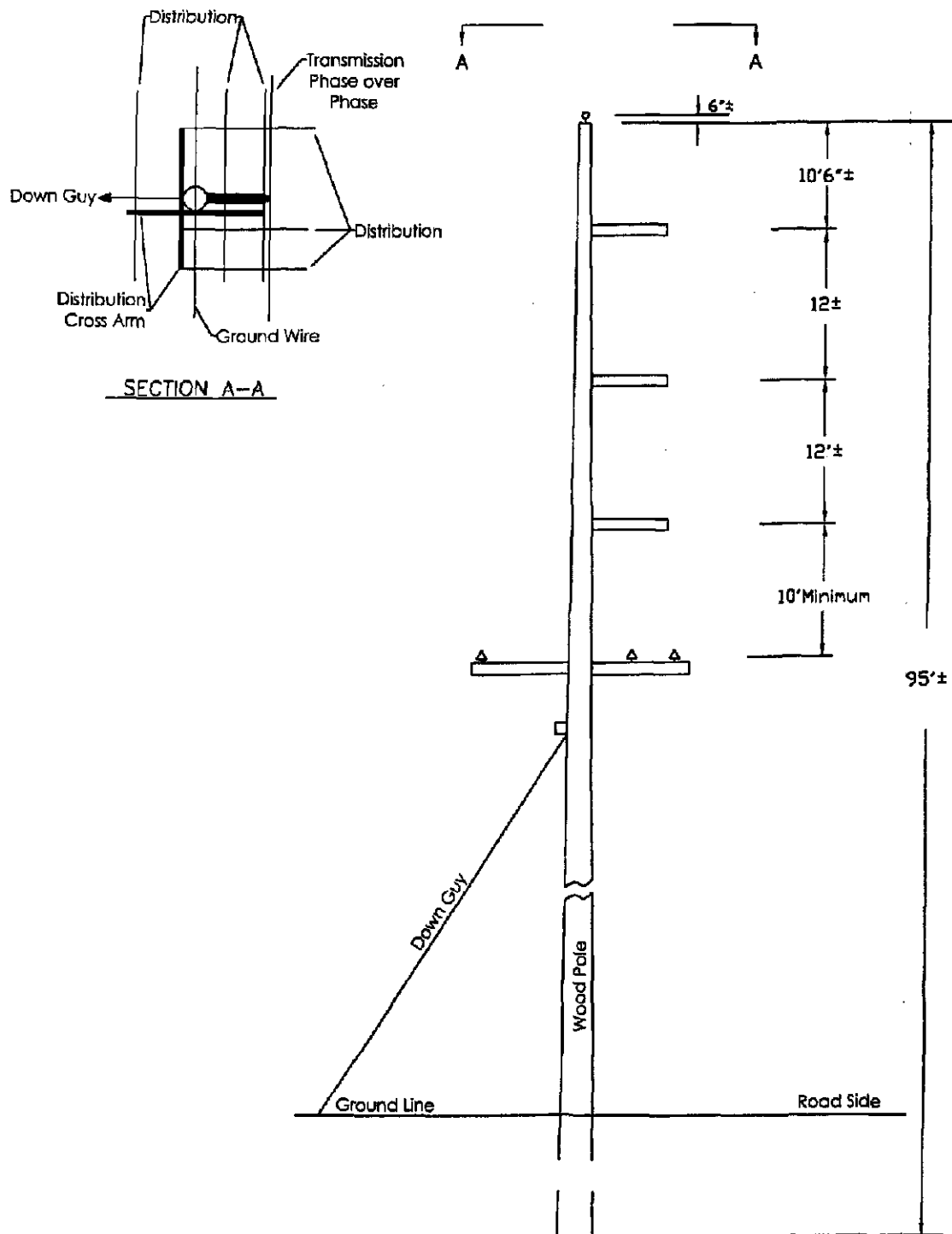
ATSI.

American Transmission Systems, Inc.
A Division of American Corp.

Jackman-Westgate
138 kV Transmission Line Project

GENERAL LAYOUT

EXHIBIT 2



ATSI.

American Transmission Systems, Inc.
a subsidiary of Westinghouse Corp.

Jackman-Westgate
138 kV Transmission Line Project

Single Tangent Structure
with Distribution Underbuild

EXHIBIT 3