

NC
FILE

RECEIVED-DOCKETING DIV

2009 AUG 19 AM 11:47

PUCO



Date: August 17, 2009

09-732-EL-PER

To: The Public Utilities Commission of Ohio
Docketing Division
180 East Broad Street
Columbus, Ohio 43215

Please find enclosed a submission for relocation of the Electric Service Territory line between Licking Rural Electrification, Inc. dba The Energy Cooperative, and Holmes-Wayne Electric Cooperative. An original and five copies of the Petition, member's request to change territory as well as 2 maps and copy of the J22 Quadrangle have been included.

If there are any questions regarding this request, please contact me at 1-800-542-1104 ext 1147.

Thank you,

Jeffrey A. Hauck

Joint Use Coordinator
Licking Rural Electrification
P.O. Box 455
Utica, Ohio 43080

This is to certify that the images appearing are an accurate and complete reproduction of a case file document delivered in the regular course of business
Technician Tm Date Processed 8/19/2009



The Public Utilities
Commission of Ohio

Print Form

Public Utilities Commission of Ohio
Docketing Division
180 East Broad Street
Columbus, OH 43215
1-614-466-0518

Requesting Electric Supplier: Holmes-Wayne Electric Cooperative, Inc. CASE NO.: 09-732-EL-PEB

PETITION FOR REALLOCATION OF ELECTRIC SERVICE TERRITORY

Submit the original and five (5) copies of the petition and associated metes & bounds / detailed description, map and/or overlap sheets indicating proposed reallocation.

Affected PUCO Map No(s):	J22 Quadrangle
--------------------------	----------------

County(s):	Holmes County	Township(s):	Washington Township
------------	---------------	--------------	---------------------

Reason for Reallocation:	Licking Rural Electrification, Inc. (LRE) dba The Energy Cooperative is unable to secure easement to serve new property owner Robert Risch. Licking Rural, not having previously established electric facilities in Holmes County, agrees to concede right of service to Holmes-Wayne Electric Cooperative, Inc for only that portion of land (16 acres +/-) within said county.
--------------------------	----------------------------------------------------------------------------------------------------------------------------------------------------------------------------------------------------------------------------------------------------------------------------------------------------------------------------------------------------------------------------------

Metes & Bounds / Detailed Description of Reallocation:	Official Metes & Bounds are of Holmes County record as parcel ID 1000078000 and are roughly described herein as follows: Beginning at the point where the current electric service territory (House Bill) line intersects the Ashland County / Holmes County line approximately 675' south of Holmes CR 23, proceeding north along the county line, crossing CR 23 to the next point of intersection of the stated territory line and the county line, then ESE approximately 1065' to a point near CR 23, then S 356' to the existing territory line corner, then WSW to the point of origin. Area described is to include and to be exclusive to all territory located within Holmes County, known to be 16 acres +/-.
--------------------------------------------------------	---------------------------------------------------------------------------------------------------------------------------------------------------------------------------------------------------------------------------------------------------------------------------------------------------------------------------------------------------------------------------------------------------------------------------------------------------------------------------------------------------------------------------------------------------------------------------------------------------------------------------------------------------------------------------------------------------------------------------------

Are all affected customers aware of the proposed reallocation? ☒ Yes ☐ No

Are all affected customers in agreement with proposed reallocation? ☒ Yes ☐ No

If no to either question, please explain:	
-------------------------------------------	--

Holmes-Wayne Electric Cooperative, Inc Requesting Electric Supplier	Licking Rural Electrification, Inc. Transferring Electric Supplier
Glenn Miller President / CEO Printed Contact Name/Title	Bruce Sumner VP / COO Printed Contact Name/Title
<i>See attachment</i> Signature/Date	<i>See attachment</i> Signature/Date
330-674-1055 Contact Number	800-542-1140 Contact Number

RECEIVED-DOCKETING DIV
2009 AUG 19 AM 11:47
PUCO



REQUEST TO CHANGE ELECTRIC SERVICE SUPPLIER

The undersigned electric customer of The Energy Cooperative, dba Licking Rural Electrification, Inc, hereby voluntarily requests to change electric service suppliers in order to receive electric service from Holmes-Wayne Electric Cooperative, Inc.

The customer understands that this change is contingent upon the consent of both electric service suppliers and is subject to approval by the Public Utilities Commission of Ohio.

**PLEASE PRINT OR TYPE ALL THE FOLLOWING
INFORMATION EXCEPT THE SIGNATURES**

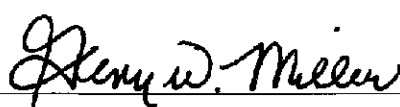
Service Address: County road 23 , Holmes County parcel ID 1000078000

Mailing Address: 1390 Embry ct. Heath, OH 43056


Customer Name: Robert Risch

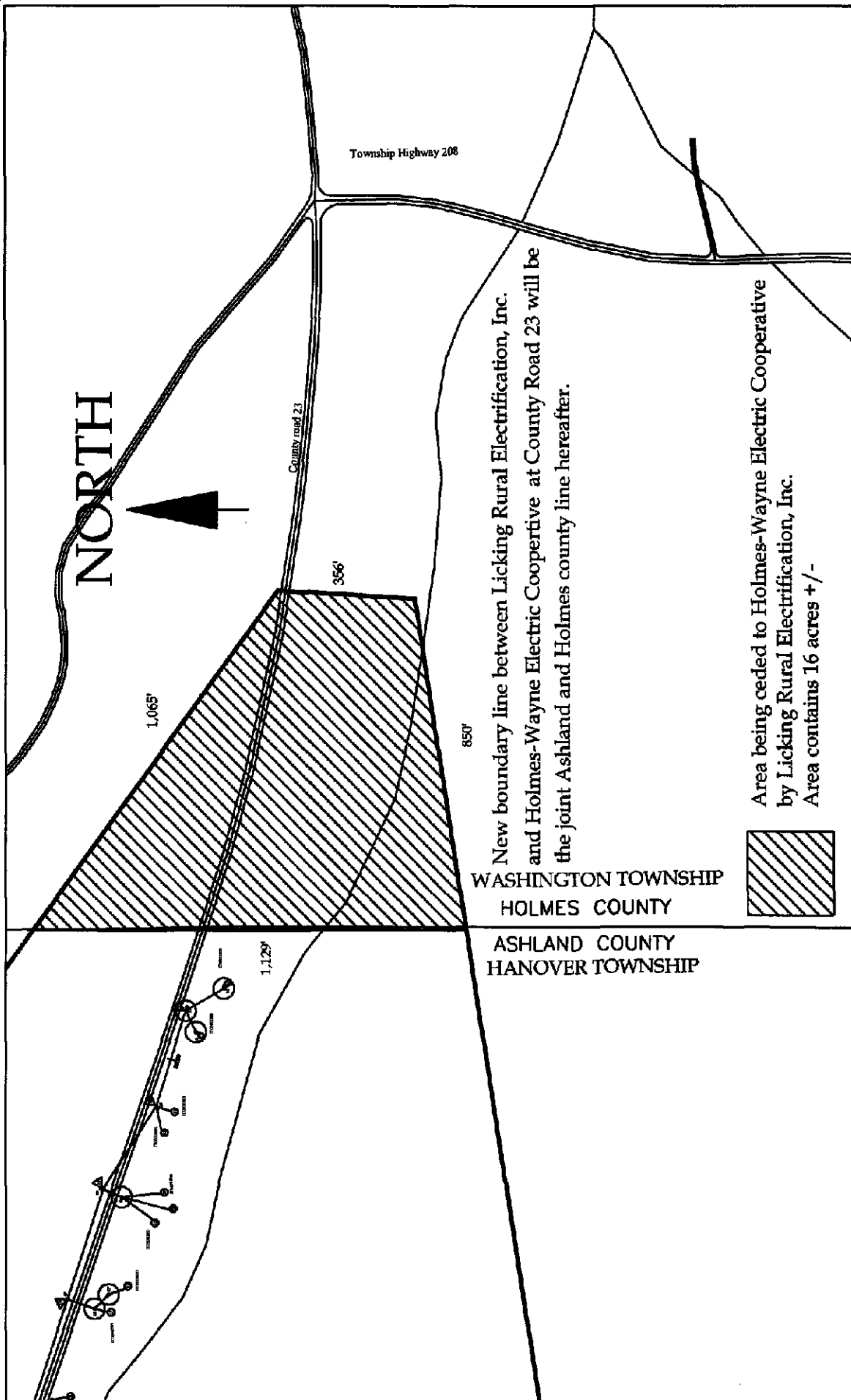
Signature:  Date: 7/24/09


Holmes-Wayne Cooperative President / CEO: Glenn Miller

Signature:  Date: 8/5/09

The Energy Cooperative VP / COO: Bruce Sumner

Signature:  Date: 7-24-09



	JOB NAME	EXHIBIT "A"	O.U.P.S.	N/A
	STAKED BY	JDS	DATE	7/23/09
	JOB NO.	Risch	SHEET	1 OF 1

4888 41 41E
(PERP)SVILLE

MANFIELD (VIA OHIO 329) 1
ASHLAND (VIA OHIO 60) 1
1230

