



RECEIVED-DOCKETING DIV

Kathleen M. Gentile-Klein
45 Erieview Plaza
Room 1500
Cleveland, OH 44114

T: 216.822.2395
F: 216.822.5722
Kg7214@att.com

2007 SEP 14 PM 3:01

September 14, 2007

PUCO

Renee' J. Jenkins, Secretary
Public Utilities Commission of Ohio
180 East Broad Street, 13th Floor
Columbus, Ohio 43215-3793

Re: Change in Boundaries Between the Coshocton Exchange of AT&T Ohio and
the Millersburg Exchange of United Telephone Company of Ohio d/b/a Embarq.

Case No. 07-1014-TP-CSS
90-5032-TP-TRF

Dear Ms. Jenkins:

AT&T Ohio and United Telephone Company of Ohio d/b/a Embarq (the "Joint Applicants") hereby file revised map for both the Coshocton exchange of AT&T Ohio and the Millersburg exchange of Embarq without application, pursuant to Ohio Administrative Code §4901:1-3-03(F). Reduced copies of the revised maps, size 8 1/2 " x 11", reflecting the proposed boundary changes are also attached. Both this letter and the reduced maps are being filed in duplicate pursuant to Ohio Administrative Code §4901:1-3-03(G).

The revised maps reflect the incorporation of a small portion of Embarq's Millersburg exchange into the Coshocton exchange of AT&T Ohio.

This boundary change affects an area in the south, by southeast corner of Embarq's Millersburg exchange and in the north by northeast corner of the AT&T Ohio's Coshocton exchange. The new boundary will be West 800' from the center line of Mill Creek Twp Rd 125 and then 100' both sides of Mill Creek Twp Rd 69.

AT&T Ohio has facilities necessary to serve this addition to its Coshocton exchange.

The Joint applicants are in concurrence with this change, and confirm that this change will not adversely affect the service being furnished to any existing subscriber.

This is to certify that the images appearing are an
accurate and complete reproduction of a case file
document delivered in the regular course of business
Technician _____ Date Processed 9-14-07







Kathleen M. Gentile-Klein
45 Erieview Plaza
Room 1500
Cleveland, OH 44114

T: 216.822.2395
F: 216.822.5722
Kg7214@att.com

The revised tariff sheets for the Joint Applicants are filed pursuant to O.A.C. §4901:1-3-03(L). These tariff sheets, filed in duplicate, cancel and supersede previous tariff sheets.

If you have any questions about this filing, please call.


Kathleen Gentile-Klein
Manager - Regulatory Matters
AT&T Ohio
(216) 822-2395
Kathleen.M.Gentile-Klein@att.com


Rebecca Donahue
Docket Manager
Embarq
(614) 220-8624
rebecca.j.donahue@embarq.com

cc: Ken Rogiers

Attachments

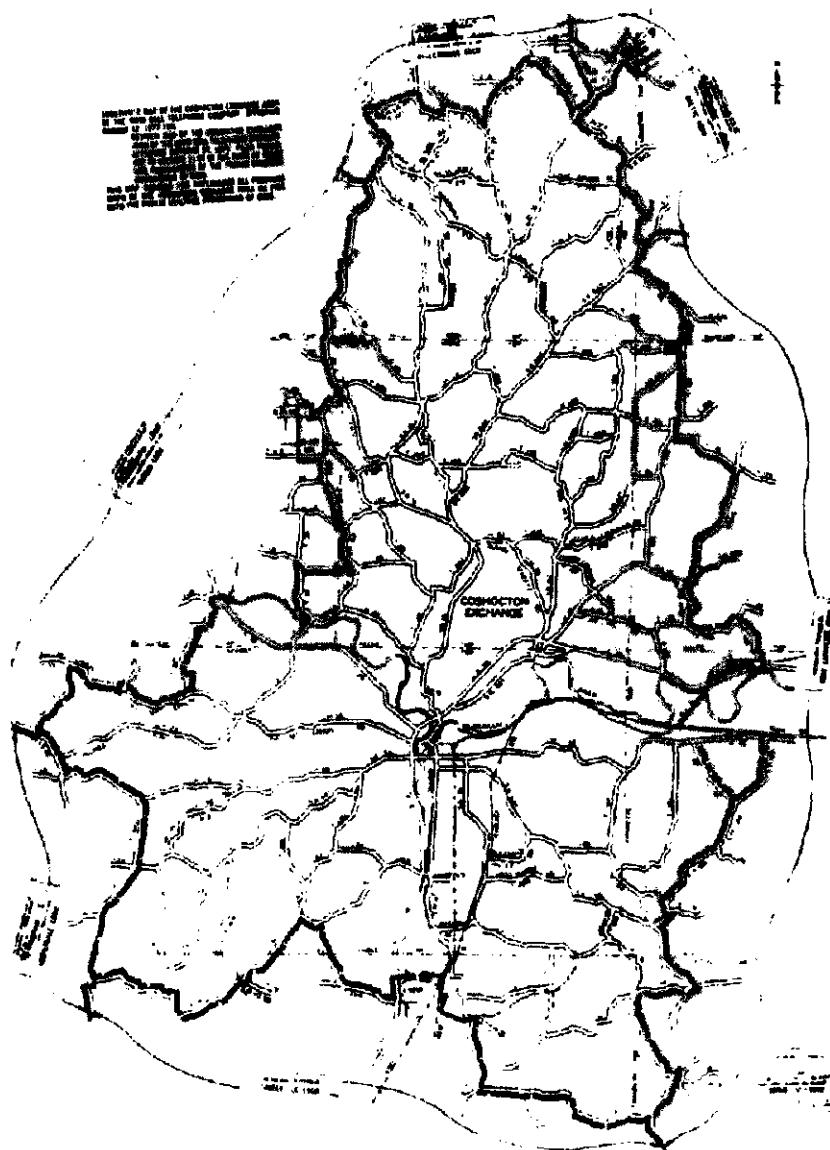
Section 102
Fourth Revised Sheet 1
Cancels
Third Revised Sheet 1

This map of Holmes County, Ohio, displays a network of roads and the location of Lake Buckhorn. A scale bar at the top left indicates distances of 0, 3.5, and 7 miles. A compass rose at the top right shows the cardinal directions: North (N), South (S), East (E), and West (W). The map is labeled with various road types and numbers, including State Routes 39, 241, and 604; County Roads 19, 203, 262, 292, 301, 320, 331, 348, and 625; Township Roads 128, 129, 309, and 310; and State Highways 62, 83, and 86. Lake Buckhorn is situated in the southern part of the county, near the border with Coshocton County. The map also shows the locations of Holmes County and Coshocton County.

Effective: September 14, 2007

Pursuant to Section 4901: 1-3-07 of the
Code of Rules and Regulations of the Public Utilities Commission of Ohio
By Joseph R. Stewart, Assistant Secretary, Columbus, Ohio

COSHOCTON EXCHANGE AREA MAP



Issued: September 14, 2007

Effective: September 14, 2007

In accordance with Case No. 07-1014-TP-ACB, issued September 14, 2007.

By Connie Browning, President, Cleveland, Ohio

TFA No. OH-07-14435