

FILE

CHESTER WILLCOX & SAXBE LLP

Attorneys and Counselors at Law

TODD M. RODGERS

DIRECT DIAL 614-537-6180
trodders@cwslaw.com

April 4, 2007

9
RECEIVED-DOCKETING DIV
2007 APR -4 AM 10:22
PUCO

VIA HAND DELIVERY

Ms. Renee Jenkins
Chief of Docketing
Public Utilities Commission of Ohio
180 East Broad Street
Columbus, OH 43266

Re: *In the Matter of the Application of Aqua Ohio, Inc., to Amend the Masury Water Division's Certificate of Public Necessity to Expand the Territory to Which the Masury Water Division Provides Water*

Case No. 06-0051-WW-AAC

Aqua Ohio's Tariff Docket

Case No. 89-7028-WW-TRF

Dear Ms. Jenkins:

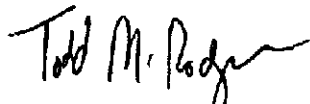
In accordance with the Commission's order in Case No. 06-0051-WW-AAC, issued on March 28, 2007, attached please find four copies of the following tariff pages for the Masury Water Division Master Tariff, P.U.C.O. No. 4:

1. Subject Index - Fourth Revised Page 3 of 4, Canceling Third Revised Page 3 of 4
2. Preface - Service Territory Map - Original Sheet No. 2
3. Preface - Service Territory Map - Original Sheet No. 3
4. Preface - Service Territory Map - Original Sheet No. 4
5. Preface - Service Territory Map - Original Sheet No. 5
6. Preface - Service Territory Map - Original Sheet No. 6
7. Preface - Service Territory Map - Original Sheet No. 7
8. Preface - Service Territory Map - Original Sheet No. 8

One copy of the enclosed Tariff is for filing in Case No. 06-51-WW-AAC, one is for filing in Case No. 89-7028-WW-TRF, Aqua Ohio's Tariff Docket and two are for distribution to Rates and Tariffs Division of the Commission's Utility Department.

Please contact me if you have any questions.

Very truly yours


Todd M. Rodgers

Enclosures
272753.1

This is to certify that the images appearing are an accurate and complete reproduction of a case file document delivered in the regular course of business
Technician OB Date Processed 4-4-07

Telephone (614) 221-4000

65 East State Street Suite 1000, Columbus OH 43215-4213

Facsimile (614) 221-4012

Subject Index

Fourth Revised Page 3 of 4
Canceling Third Revised Page 3 of 4

Aqua Ohio, Inc.
Masury Division

Master Tariff P.U.C.O. No. 1

SUBJECT INDEX (Continued)

	<u>Section/Sheet/Paragraph</u>	<u>Effective Date</u>
Private Fire Protection.....	8/1	3/1/91
Private Fire Protection Rates.....	2/2	3/23/01
Protection for Water Meter.....	5/2/7A	3/13/94
Public Fire Protection.....	10/1	3/1/91
Public Fire Protection Rates.....	2/3	3/23/01
Public Health Considerations.....	5/1/2	8/25/92
Reconnection Charge.....	2/4	3/23/01
Reconnection of Service.....	5/3/11	3/11/96
Right of Way.....	3/1/4	3/13/94
Right to Amend, Add to or Alter Tariff....	5/4/16	3/11/96
Separation of Service.....	8/1/2 3/1/8	3/1/91
Service Complaints.....	5/4/15	8/25/92
Service Installation.....	3/1/2,3,6,7 3/2/10,11,12	3/11/96 3/13/94
Service Territory Map.....	Revised Sheet No. 1 Original Sheets 2 through 8	3/11/96 4/5/07
Supply for Construction.....	5/2/8	3/13/94
Supply of More Than One Premise.....	3/1/3	3/13/94
Tampering - Meters.....	7/1/2, 7/2/7	3/1/91
Temporary Discontinued Service.....	5/1/1, 6/2/8 6/2/8	3/11/96 3/23/01

Issued: April 5,2007

Effective: April 5 ,2007

Issued by Walter J. Pishkur, President, Aqua Ohio, Inc.
In accordance with the Public Utilities Commission of Ohio
Order Dated March 28,2007 for Case No. 06-51-WW-AAC


Aqua Ohio, Inc.
Masury Division

Master Tariff
P.U.C.O. No. 1

Preface-Service Territory Map
Original Sheet No. 2

Farmington Township Territory Map

Scale: 1" = 5280'



Issued: April 5, 2007

Effective: April 5, 2007

Issued by Walter J. Pishkur, President, Aqua Ohio, Inc.
In accordance with the Public Utilities Commission of Ohio
Order Dated March 28, 2007 for Case No. 06-51-WW-AAC

Aqua Ohio, Inc.
Masury Division

Master Tariff
P.U.C.O. No. 1

Preface-Service Territory Map
Original Sheet No. 3

Farmington Township- Description of Service Area

Service area to include all of Farmington Township, but exclude areas within the Village of West Farmington.

Issued: April 5,2007

Effective: April 5,2007

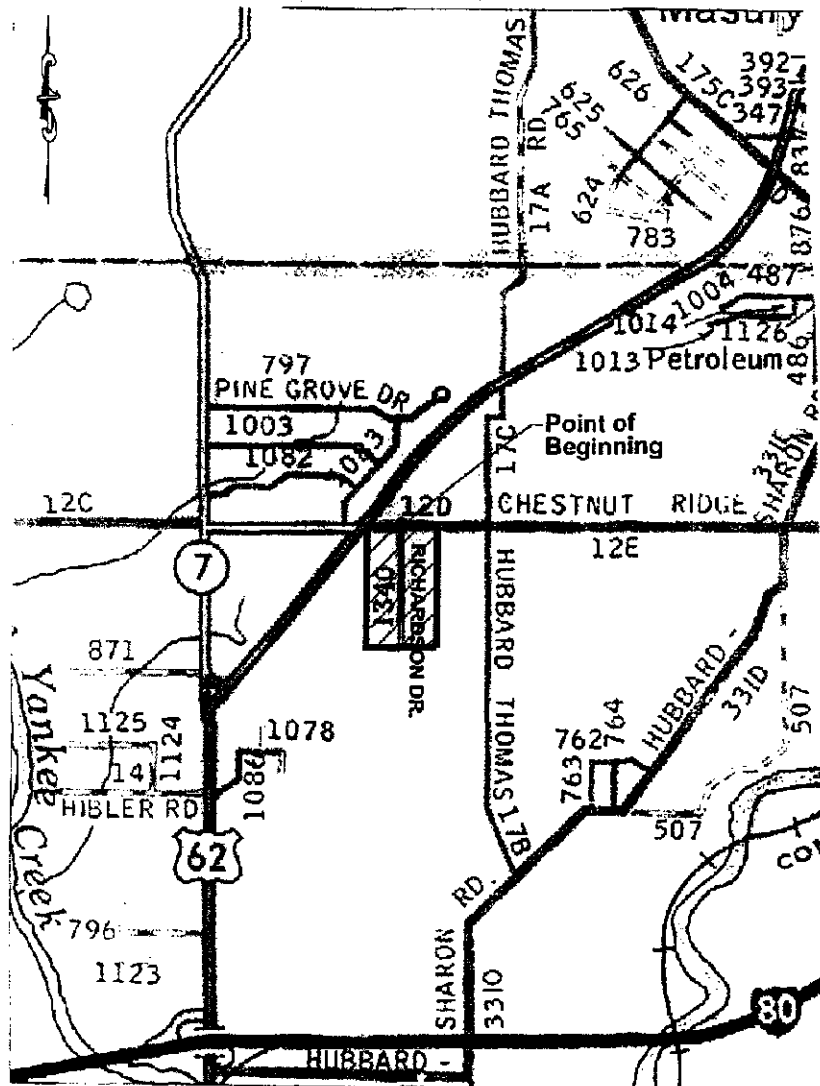
Issued by Walter J. Pishkur, President, Aqua Ohio, Inc.
In accordance with the Public Utilities Commission of Ohio
Order Dated March 28,2007 for Case No. 06-51-WW-AAC

Aqua Ohio, Inc.
Masury Division

Master Tariff
P.U.C.O. No. 1

Preface-Service Territory Map
Original Sheet No. 4

Richardson Drive in Hubbard Township- Territory Map



Issued: April 5, 2007

Effective: April 5, 2007

Issued by Walter J. Pishkur, President, Aqua Ohio, Inc.
In accordance with the Public Utilities Commission of Ohio
Order Dated March 28, 2007 for Case No. 06-51-WW-AAC

Aqua Ohio, Inc.
Masury Division

Master Tariff
P.U.C.O. No. 1

Richardson Drive in Hubbard Township –Description of Service Area

Beginning at a point made by the intersection of the centerlines of Chestnut Ridge Road and Richardson Drive in Hubbard Township;

Thence continue easterly along said centerline of Chestnut Ridge Road 500 feet to a point;

Thence south and parallel to Richardson Drive approximately 1700' to a point;

Thence westerly and parallel to Chestnut Ridge Road a distance of 1000 feet to a point;

Thence continue north and parallel to Richardson Drive approximately 1700' to a point being the centerline of Chestnut Ridge Road;

Thence east and parallel along said centerline of Chestnut Ridge Road to a point being the place of beginning.

Issued: April 5,2007

Effective: April 5,2007

Issued by Walter J. Pishkur, President, Aqua Ohio, Inc.
In accordance with the Public Utilities Commission of Ohio
Order Dated March 28,2007 for Case No. 06-51-WW-AAC

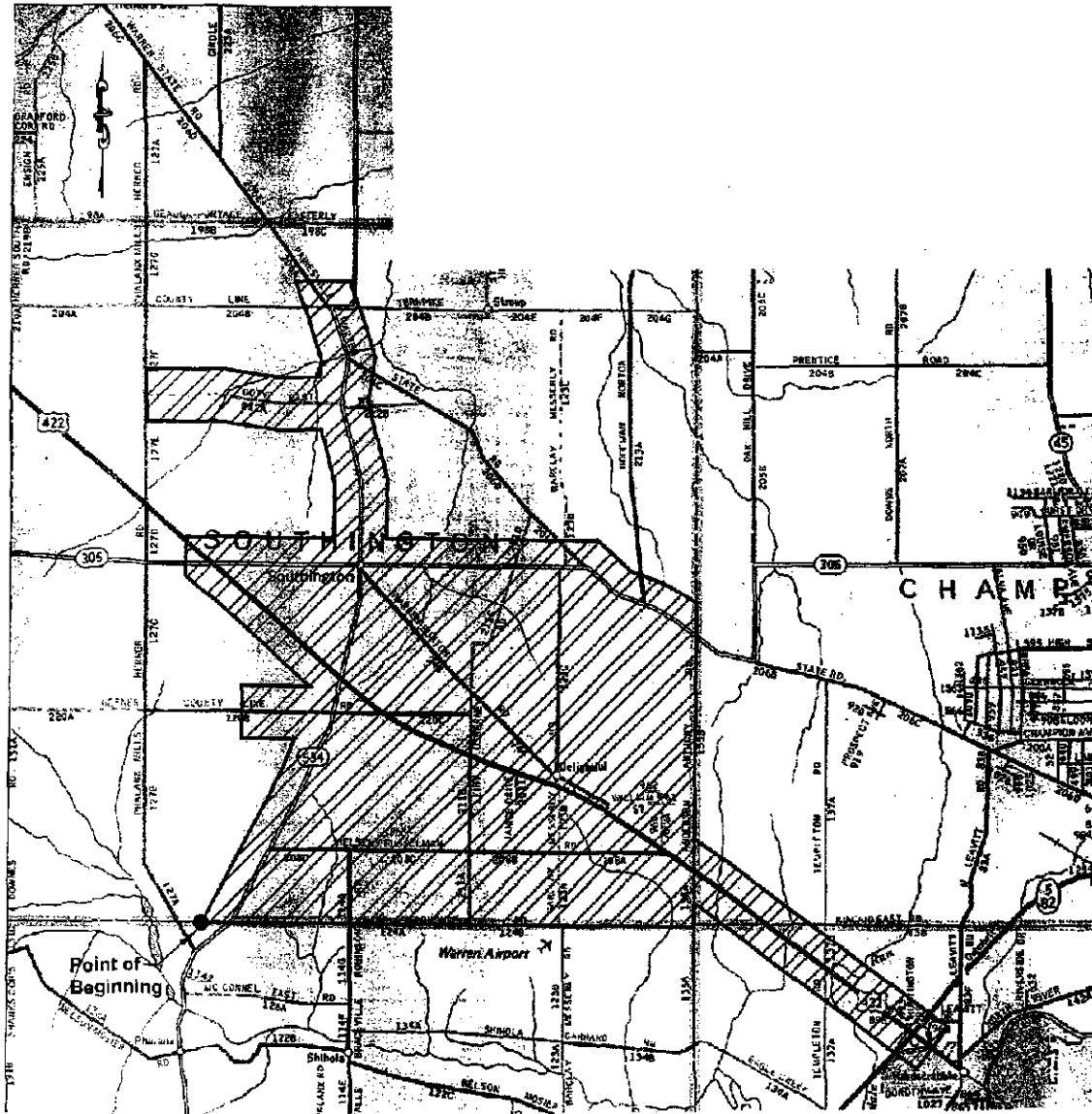
Aqua Ohio, Inc.
Masury Division

Master Tariff
P.U.C.O. No. 1

Preface-Service Territory Map
Original Sheet No. 6

Southington Township- Territory Map

Scale: 1" = 5280'



Issued: April 5, 2007

Effective: April 5, 2007

Issued by Walter J. Pishkur, President, Aqua Ohio, Inc.
In accordance with the Public Utilities Commission of Ohio
Order Dated March 28, 2007 for Case No. 06-51-WW-AAC

Aqua Ohio, Inc.
Masury Division

Master Tariff
P.U.C.O. No. 1

Southington Township -Description of Service Area

Beginning at a point made by the intersection of the southernmost Southington Township boundary line and a point offset 1000 feet to the west of the centerline of State Route 534;

Thence continue east along said boundary line to the intersection of the easternmost boundary line of said township and the centerline of Anderson Anthony Road;

Thence north along said centerline to a point made by the intersection of said centerline and a line offset south 1000 feet from the centerline of U.S. 422;

Thence southeasterly and parallel to U.S. 422 to a point 1000 feet east of the centerline of S.R. 82 and S.R. 5;

Thence in a northeasterly direction approximately 2000 feet parallel to said centerline to a point;

Thence northwesterly and parallel to U.S. 422 to a point made by the intersection of said line and the centerline of Anderson Anthony Road;

Thence north along said centerline to a point 1000 feet north of the centerline of S.R. 305;

Thence continue parallel to S.R. 305 along said 1000 foot offset to a point 1000 feet east of the centerline of S.R. 534;

Thence continue northerly and parallel to S.R. 534 along said offset 1000 feet north of the centerline of County Line Road to a point;

Thence westerly approximately 2000 feet to a point offset 1000 feet west of the centerline of S.R. 534;

Thence southerly and parallel to S.R. 534 along said offset to a point 1000 feet north of the centerline of Doty East Road;

Issued: April 5,2007

Effective: April 5,2007

Issued by Walter J. Pishkur, President, Aqua Ohio, Inc.
In accordance with the Public Utilities Commission of Ohio
Order Dated March 28,2007 for Case No. 06-51-WW-AAC

Continued from page 7 - Southington Township -Description of Service Area

Thence continue west and parallel to Doty East Road to a point made by said line and the centerline of Phalanx Mills Herner Road;

Thence south along said centerline to a point 1000 feet south of the centerline of Doty East Road;

Thence east and parallel to Doty East Road to a point 1000 feet to the west of the centerline of S.R. 534;

Thence southerly and parallel to S.R. 534 to a point made by said line and a point 1000 feet north of the centerline of S.R. 305;

Thence westerly and parallel to S.R. 305 to a point on the northeast side of U.S. 422;

Thence south crossing U.S. 422 and S.R. 305 to a point 1000 feet west of the centerline of U.S. 422;

Thence southerly and parallel to U.S. 422 to a point made by said offset and a point 1000 feet north of the centerline of County Line Road;

Thence west approximately 2640 feet to a point;

Thence south 2000 feet to a point 1000 feet south of the centerline of County Line Road;

Thence continue easterly and parallel to County Line Road to a point made by said offset and a point 1000 feet west of the centerline of S.R. 534;

Thence southwesterly and parallel to S.R. 534 to a point being the place of beginning.