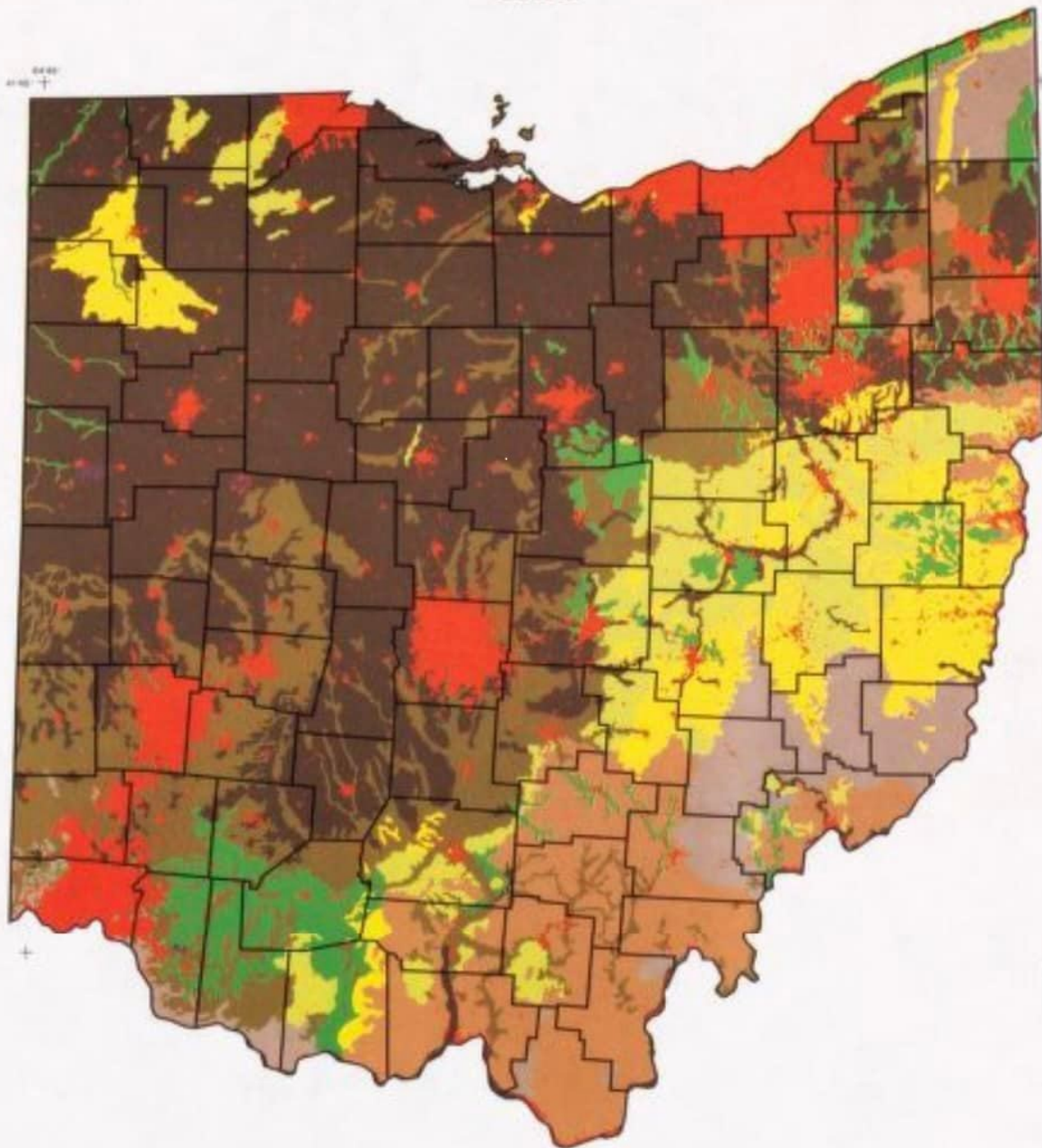




PRIME FARMLAND DISTRIBUTION OHIO



- < 1% Prime Farmland
- 1 - 5% Prime Farmland
- 6 - 10% Prime Farmland
- 11 - 25% Prime Farmland
- 26 - 50% Prime Farmland
- 51 - 75% Prime Farmland
- 76 - 100% Prime Farmland

- Urban/Built-up
- Water



Pr-up areas were derived from the 1990 USDA Census data (UEAs) and the USGS 1:250,000 Land Cover Digital Data (USGS, 1988). Geographic Data Base (STATSGO) and information from NRCS field personnel and Area Procedures, 96°W & 23°N, NAD83.